Indian and Northern Affairs Canada

Affaires indiennes et du Nord Canada

1988 Index to Mining Assessment Reports Yukon

1988 Index des rapports d'évaluation des mines Yukon

Canada

1986 Index to Mining Assessment Reports Yukon

P.T. Marion

Northern Affairs Program
Mining Administration Division
Mining Resources Section

1986 Index des rapports d'évaluation des mines Yukon

P.T. Marion

Programme des affaires du Nord
Administration des questions minières
Section des ressources minières

Published under the authority of the
Hon. Bill McKnight, P.C., M.P.,
Minister of Indian Affairs and
Northern Development,
Ottawa, 1986.

QS-8386-000-BB-A1
Catalogue No. R71-22/1986
ISBN 0-662-54896-5

©Minister of Supply and Services Canada

Publié avec l'autorisation de
l'hon. Bill McKnight, c.p., député,
ministre des Affaires indiennes
et du Nord canadien,
Ottawa, 1986.

QS-8386-000-BB-A1
N° de catalogue R71-22/1986
ISBN 0-662-54896-5

©Ministre des Approvisionnements et
Services Canada

Introduction

In 1969, the Department of Indian Affairs and Northern Development published its first Index to Mining Assessment Reports as a service to mining exploration companies and individuals working or planning to work in the Yukon or Northwest Territories. The reports are arranged using the National Topographic System (NTS) numerical order (see map index pages which follow the introduction).

This index lists 3,079 technical reports that cover diamond drilling; geological, geochemical and geophysical surveys; and preliminary and feasibility studies. These reports have been submitted as evidence of the performance of representation work on mineral claims and prospecting permits. Both confidential and released reports are listed with the pending release date (year, month and day) indicated for the confidential reports. In the Yukon, assessment reports are released from confidential status when the claims lapse. Reports that were submitted through the Atomic Energy Control Board (AECB) remain confidential unless released by the company which submitted them.

Released reports are available for reading and copying, either in microfiche format or paper, at the mining geology division offices in Ottawa (Hull), Whitehorse and Yellowknife, at the addresses given at the end of the introduction. Only microfiche is available for reading in Ottawa. Microfiche copies may be purchased at any of the geology division offices at a cost of $1.00 per fiche.

The preparation of this index involved many thousands of hours of work by employees of the Department of Indian Affairs and Northern Development, who transferred data from the assessment reports to the computer file now known as GEOSCAN/MINISIS information system. The first reports were indexed in late 1970 and by 1986 a total of over 7,000 DIAND-held assessment reports were held in the GEOSCAN/MINISIS system. This bibliographic data-base is supported by most provincial governments as well as two federal government departments. Since its inception in 1967, the management of the GEOSCAN/MINISIS system has been located at the National Geoscan Centre, now part of the Geological Survey of Canada, Department of Energy, Mines and Resources, Ottawa.

During the period 1981-1984, the GEOSCAN data base was reformated to conform to an internationally accepted bibliographic standard. This new standard allows users to access the GEOSCAN/MINISIS system from remote terminals, provided the user has the proper codewords and an account with the Geological Survey of Canada.

Introduction

En 1969, le ministère des Affaires indiennes et du Nord canadien (MAINC) publiait, pour la première fois, *l'Index des rapports d'évaluation des mines*, publication destinée aux sociétés de prospection minière et aux particuliers ayant entrepris ou comptant entreprendre des travaux au Yukon et dans les Territoires du Nord-Ouest. Les rapports sont classés selon l'ordre numérique du Système national de référence cartographique (voir l'Index des cartes dans les pages qui suivent cette introduction).

Le présent index compte 3 079 rapports techniques touchant les forages au diamant, les levés géologiques, géophysiques et géochimiques, les études préliminaires et les études de faisabilité. Ces rapports ont été présentés comme preuves de l'exécution des travaux obligatoires dans les concessions minières et les zones visées par des permis de prospection. On y donne la liste des rapports confidentiels et publics, ainsi que la date (année, mois et jour) à laquelle les rapports confidentiels pourront être rendus publics. Au Yukon, les rapports d'évaluation sont rendus publics lorsque les concessions viennent à expiration. Les rapports présentés à la Commission de contrôle de l'énergie atomique demeurent confidentiels, à moins que la société qui les a présentés ne décide de les diffuser elle-même.

Il est possible de consulter les rapports publics sur microfiche ou sur papier en se rendant aux bureaux du MAINC traitant de géologie minière Ottawa (Hull), à Whitehorse et à Yellowknife. L'adresse de ces bureaux figure à la fin de l'introduction. A Ottawa, cependant, seules des microfiches peuvent être consultées. On peut obtenir copie des rapports sur microfiches à tous les bureaux de géologie minière au coût de un dollar par fiche.

La préparation du présent index a demandé des milliers d'heures de travail à des employés du MAINC qui ont introduit des données des rapports d'évaluation dans la banque informatisée connue maintenant sous le nom de système d'information GEOSCAN/MINISIS. Les premiers rapports ont été répertoriés à la fin des années 70 et, 1986, plus de 7 000 rapports d'évaluation présentés au MAINC avaient été entrés dans le système GEOSCAN/MINISIS. Cette banque de données bibliographiques est alimentée par la plupart des gouvernements provinciaux et par deux ministères fédéraux. Depuis sa création en 1967, le système est géré par le Centre canadien des données géoscientifiques, maintenant connu sous le nom de Centre national pour Geoscan. Celui-ci fait actuellement partie de la Commission géologique du Canada, ministère de l'Énergie, des Mines et des Ressources à Ottawa.

This Index to Mining Assessment Reports was prepared by the National Geoscan Centre at the request of the Department of Indian and Northern Affairs. We are indebted to Ann Barkworth at the National Geoscan Centre for the many hours of work she spent on helping convert the old records into the new international library standard format.

Mining Resources Section,
Mining Administration Division,
Indian and Northern Affairs,
Ottawa, Ontario
K1A 0H4
Phone (819) 997-0913

Geology Division,
Indian and Northern Affairs,
200 Range Road,
Whitehorse, Yukon
Y1A 3V1
Phone (403) 667-3205

De 1981 à 1984, la banque de données GEOSCAN a été modifiée pour répondre à une norme bibliographique universellement acceptée. Cette nouvelle norme permet aux utilisateurs d'avoir accès au système GEOSCAN/MINISIS au moyen de terminaux, pourvu qu'ils connaissent les codes appropriés et qu'ils aient un compte à la Commission géologique du Canada.

L'*Index des rapports d'évaluation des mines* a été établi par le Centre national pour Geoscan à la demande du ministère des Affaires indiennes et du Nord canadien. Nous devons remercier Ann Barkworth, du Centre, d'avoir consacré de nombreuses heures à la modification des vieux dossiers pour satisfaire à la nouvelle norme bibliographique internationale.

Section des ressources minières
Division de l'administration des questions minières
Affaires indiennes et du Nord Canada
Ottawa (Ontario)
K1A 0H4
Téléphone : (819) 997-0913

Division de la géologie
Affaires indiennes et du Nord Canada
200, chemin Range
Whitehorse (Yukon)
Y1A 3V1
Téléphone : (403) 667-3205

INDEX MAP
NATIONAL TOPOGRAPHIC SYSTEM

CARTE D'INDEX
LE SYSTÈME DE RÉFÉRENCE CARTOGRAPHIC NATIONAL

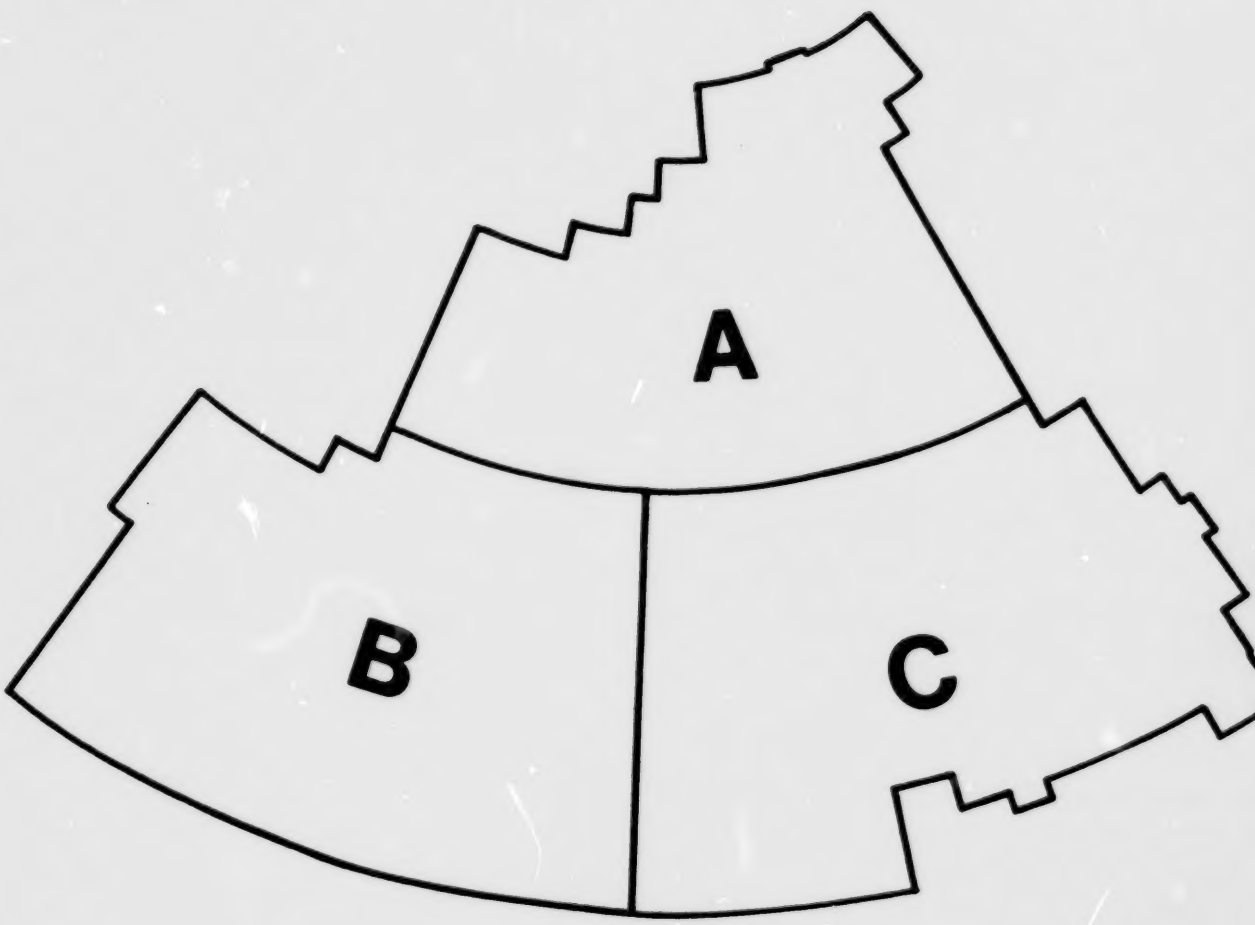

B

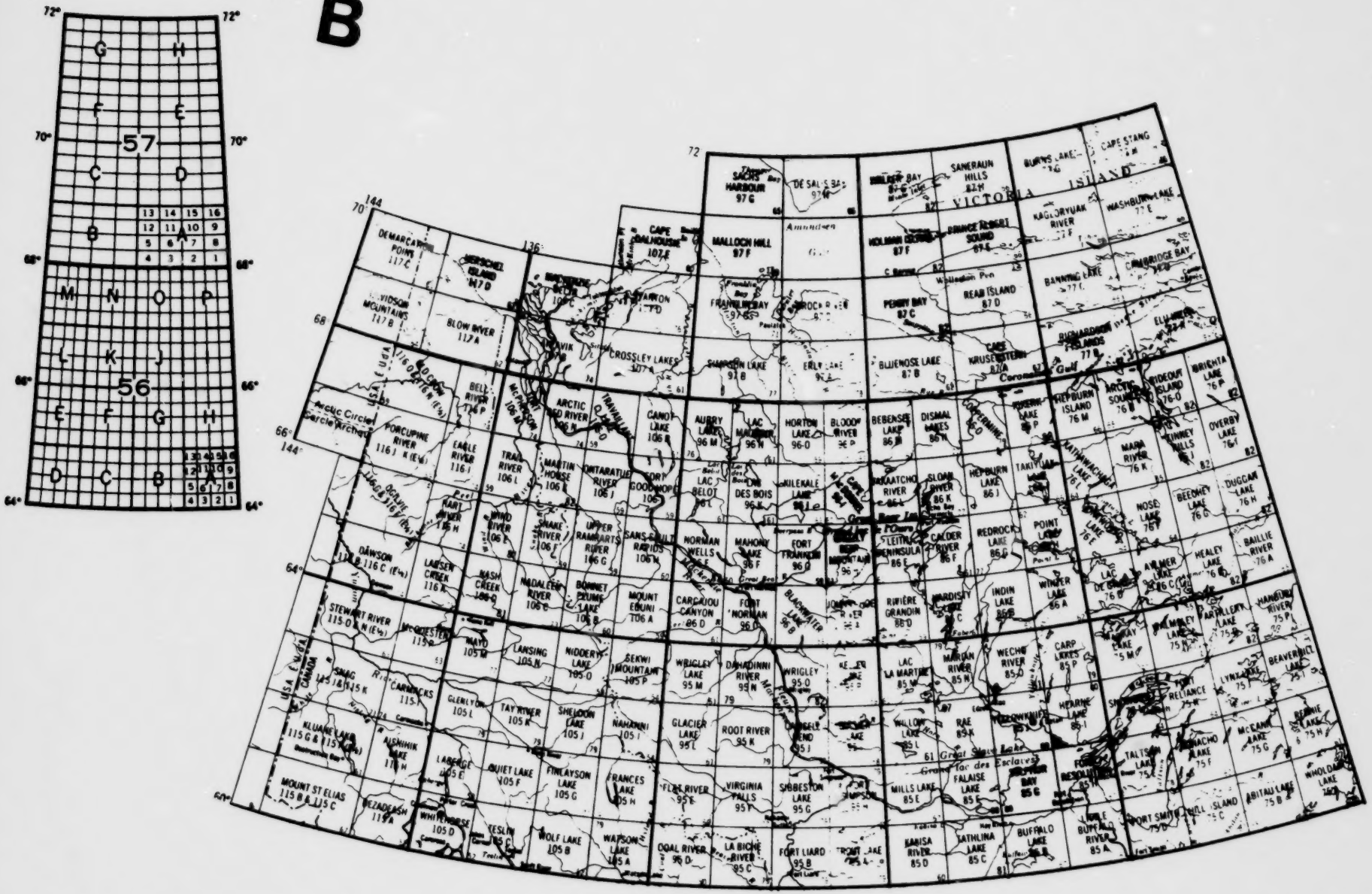

72°
70°
68°
66°
64°
57
56
G H
F E
C D
B A
M N O P
L K J
E F G H
D C B A
13 14 15 16
12 11 10 9
5 6 7 8
4 3 2 1
VICTORIA ISLAND
SACHS HARBOUR 97 G
DE SALIS BAY
SANERAUN HILLS 87 H
BURNS LAKE
CAPE STANG
MALLOCH HILL 97 F
HOLMAN ISLAND 87 F
PRINCE ALBERT SOUND 87 E
KAGLORYUAK RIVER
WASHBURN LAKE
CAPE DALHOUSIE 107 E
FRANKLIN BAY
PENNY BAY 87 C
REAR ISLAND 87 D
BANNING LAKE
CAMBRIDGE BAY
DEMARCATION POINT 117 C
HERSCHEL ISLAND 117 D
DAVIDSON MOUNTAINS 117 B
BLOW RIVER 117 A
CROSSLEY LAKES
SIMPSON LAKE 97 B
ERLY LAKE
BLUENOSE LAKE 87 B
CAPE KRUSENSTERN
BUCHARDSON ISLANDS 77 B
ELLIOTT
BELL RIVER 116 P
ARCTIC RED RIVER 106 N
CANOT LAKE 106 R
AURRY LAKE 96 M
LAC MAUVAIS 96 N
HORTON LAKE 96-O
BLOODY RIVER 96 P
BEBENSEE LAKE 86 M
DISMAL LAKES 86 N
COPPERMINE
HEPBURN ISLAND 76 M
ARCTIC SOUND 76 N
RIDEOUT ISLAND 76-O
BRIGHTA LAKE 76 P
PORCUPINE RIVER 116 J
EAGLE RIVER 116 J
TRAIL RIVER 106 L
MARTIN HOUSE 106 K
ONTARATUE RIVER 106 J
FORT GOOD HOPE 106
LAC BELOT 96 L
LAC DES BOIS 96 K
KILEKALE LAKE
TAKAATCHO RIVER 86 L
SLOAN RIVER 86 K
HEPBURN LAKE 86 J
TAKIYUAK
MARA RIVER 76 K
TINNEY HILLS
OVERBY LAKE 76 I
OGILVIE
HART RIVER 116 H
WIND RIVER 106 E
SNAKE RIVER 106 F
UPPER RAMPARTS RIVER 106 G
SANS CRUST RAPIDS 106 H
NORMAN WELLS
MAHONY LAKE 96 F
FORT FRANKLIN 96 G
LEITH PENINSULA 86 E
CALDER RIVER 86 F
REDROCK LAKE 86 G
POINT LAKE
NOSE LAKE 76 F
BEECHEY LAKE 76 G
DUGGAN LAKE 76 H
DAWSON 116 C
LARSEN CREEK 116 K
NASH CREEK 106 D
NADALEEN RIVER 106 C
BONNET PLUME LAKE 106 B
MOUNT EDUNI 106 A
CARCAJOU CANYON 86 D
FORT NORMAN 96 D
BLACKWATER LAKE 96 B
RIVIÈRE GRANDIN 86 D
HARDISTY LAKE
INDIN LAKE 86 B
WINTER LAKE 86 A
LAC DE GRAS 76 D
AYLMER LAKE 86 C
HEALEY LAKE 76 E
BAILLIE RIVER 76 A
STEWART RIVER 115 O & N
McQUESTEN 115 P
MAYO 105 M
LANSING 105 N
NIDDERY LAKE 105 O
SEKWI MOUNTAIN 105 P
WRIGLEY LAKE 95 M
DAHADINNI RIVER 95 N
WRIGLEY 95 O
LAC LA MARTRE 85 M
MARIAN RIVER 85 N
WECHO RIVER 85 O
CARP LAKES 85 P
MACKAY LAKE 75 M
WALMSLEY LAKE 75 N
ARTILLERY LAKE 75 O
HANBURY RIVER 75 P
SNAG 115 J & 115 K
CARMACKS 115 I
GLENLYON 105 L
TAY RIVER 105 K
SHELDON LAKE 105 J
NAHANNI 105 I
GLACIER LAKE 95 L
ROOT RIVER 95 K
WILLOW LAKE 85 L
RAE 85 K
HEARNE LAKE 85 I
FORT RELIANCE
LYNX LAKE 75 J
BEAVERHILL LAKE 75 I
KLUANE LAKE 115 G & 115 H
AISHIHIK LAKE 115 H
LABERGE 105 E
QUIET LAKE 105 F
FINLAYSON LAKE 105 G
FRANCES LAKE 105 H
FLAT RIVER 95 E
VIRGINIA FALLS 95 F
SIBBESTON LAKE 95 G
MILLS LAKE 85 E
FALAISE LAKE 85 E
TALTSON LAKE 75 E
MONACHO LAKE 75 F
McCANN LAKE 75 G
REDNIE LAKE 75 H
MOUNT ST ELIAS 115 B & 115 C
BEZADEASH 115 A
WHITEHORSE 105 D
TESLIN 105 C
WOLF LAKE 105 B
WATSON LAKE 105 A
COAL RIVER 95 D
LA BICHE RIVER 95 C
FORT LIARD 95 B
KAKISA RIVER 85 D
TATHLINA LAKE 85 C
BUFFALO LAKE
LITTLE BUFFALO RIVER 85 A
FORT SMITH 75 D
HILL ISLAND 75 C
ABITAU LAKE 75 B
WHOLDAIA LAKE
Great Slave Lake
Grand lac des Esclaves
Arctic Circle
Cercle Arctique

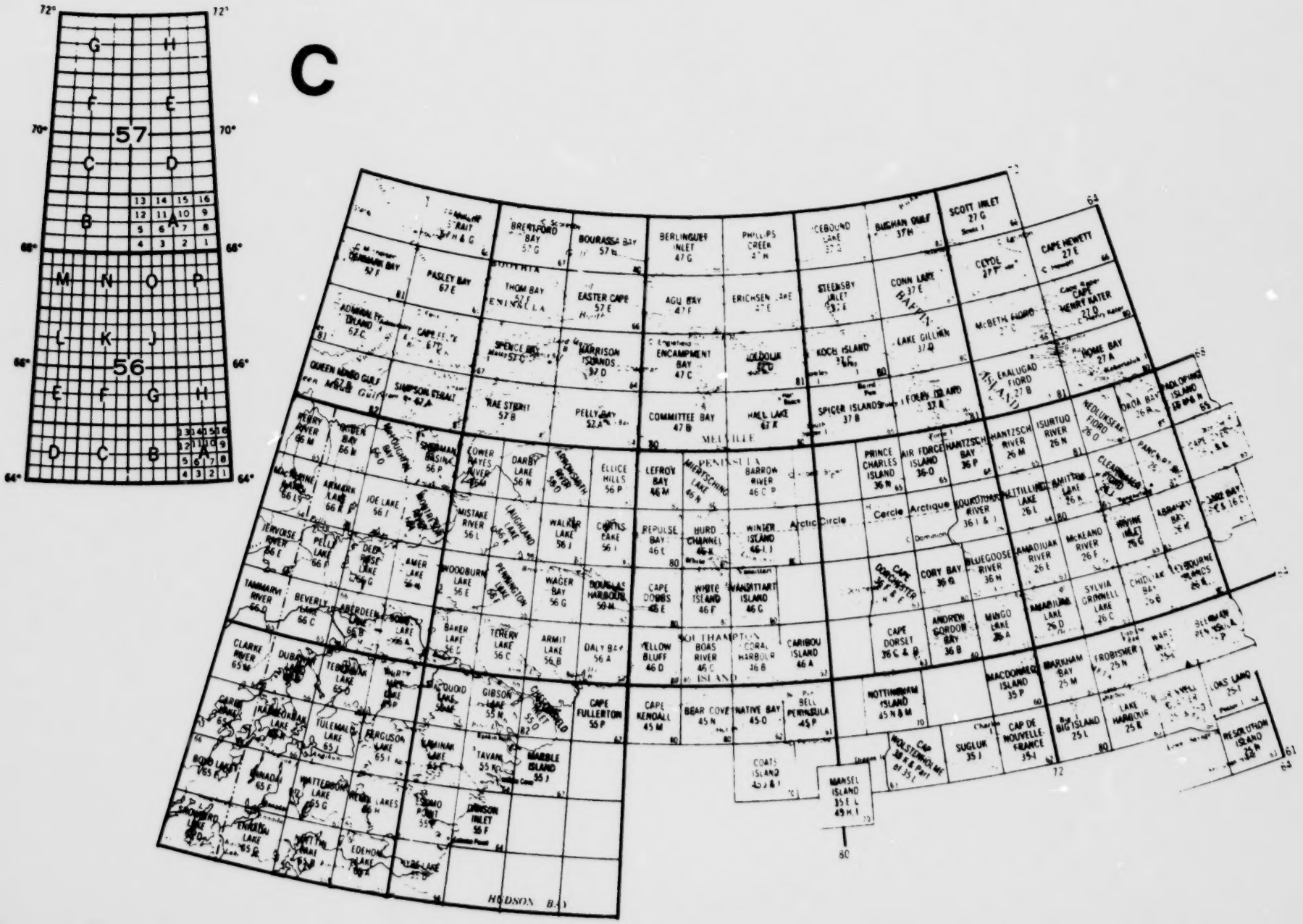
C
72°
70°
68°
66°
64°
57
56
G
H
F
E
C
D
B
A
M
N
O
P
L
K
J
I
E
F
G
H
D
C
B
A
13 14 15 16
12 11 10 9
5 6 7 8
4 3 2 1
BREVOORT BAY 57 G
BOURASSA BAY 57 H
BERLINGUET INLET 47 G
PHILLIPS CREEK 47 H
ICEBOUND LAKE 37 G
BUCHAN GULF 37 H
SCOTT INLET 27 G
PASLEY BAY 67 E
THOM BAY 57 F
EASTER CAPE 57 E
AGU BAY 47 F
ERICHSEN LAKE 37 F
STEERSBY INLET 37 E
CONN LAKE 37 E
CLYDE 27 F
CAPE HEWETT 27 E
ADMIRALTY ISLAND 67 C
SPENCE BAY 57 C
HARRISON ISLANDS 57 D
ENCAMPMENT BAY 47 C
KOLOLUK 47 D
KOCH ISLAND 37 C
LAKE GILLMAN 37 D
McBETH FIORD 27 C
CAPE HENRY KATER 27 D
HOME BAY 27 A
QUEEN MAUD GULF 67 B
SIMPSON STRAIT 67 A
RAE STRAIT 57 B
PELLY BAY 57 A
COMMITTEE BAY 47 B
HALL LAKE 47 A
SPICER ISLANDS 37 B
FOLGER ISLAND 37 A
ERALUGAD FIORD 27 B
MELVILLE
PENINSULA
PERRY RIVER 66 M
ARMARK LAKE 66 L
JOE LAKE 56 I
MISTAKE RIVER 56 L
LAUGHLAND LAKE 56 K
WALKER LAKE 56 J
CURTIS LAKE 56 I
ELLICE HILLS 56 P
LEFROY BAY 46 M
MURCHISON LAKE 46 N
BARROW RIVER 46 O P
PRINCE CHARLES ISLAND 36 N
AIR FORCE ISLAND 36 O
HANTZSCH BAY 36 P
HANTZSCH RIVER 26 M
ISURTUQ RIVER 26 N
NEDLUKSEAK FIORD 26 O
OKOA BAY 26 P
Arctic Circle
Cercle Arctique
REPULSE BAY 46 L
HURD CHANNEL 46 K
WINTER ISLAND 46 I J
BOURTHARMAIS RIVER 36 I & J
KAMITTUAQ LAKE 26 I
KAMITTUAQ LAKE 26 N
AMADJUAK RIVER 26 E
McKEAND RIVER 26 F
WYNNE INLET 26 G
ABERDEEN LAKE 66 B
WOODBURN LAKE 56 E
PENNINGTON LAKE 56 F
WAGER BAY 56 G
DOUGLAS HARBOUR 56 H
CAPE DOBBS 45 E
WHITE ISLAND 46 F
WAKEHAM BAY 46 G
CAPE DORSET 36 G & B
CORY BAY 36 G
BLUEGOOSE RIVER 36 N
ANDREW GORDON BAY 36 B
MANGO LAKE 36 A
AMADJUAK LAKE 26 D
SYLVIA GRINNELL LAKE 26 C
CHIDLIAK BAY 26 B
SOUTHAMPTON ISLAND
BAKER LAKE 56 C
TERRIN LAKE 56 C
ARMIT LAKE 56 B
DALY BAY 56 A
YELLOW BLUFF 46 D
BOAS RIVER 46 C
CORAL HARBOUR 36 B
CARIBOU ISLAND 46 A
CLARKE RIVER 65 M
DUBAWNT LAKE
TEHEMAN LAKE 65 I
QUOID LAKE 55 P
GIBSON LAKE 55 N
CHESTERFIELD INLET 55 O
CAPE FULLERTON 55 P
CAPE KENDALL 45 M
BEAR COVE 45 N
NATIVE BAY 45 O
BELL PENINSULA 45 P
NOTTINGHAM ISLAND 45 N & M
MACDONNELL ISLAND 35 P
BARKHAM BAY 25 M
FROBISHER 25 N
LOKS LAND 25 I
TULEMALU LAKE 65 J
FERGUSON LAKE 65 I
TAVANI 55 K
MARBLE ISLAND 55 J
BIG ISLAND 25 L
LAKE HARBOUR 25 K
RESOLUTION ISLAND 25 H
CAP DE NOUVELLE-FRANCE 35 J
SUGLUK 35 I
COATS ISLAND 45 J & I
MANSEL ISLAND 35 E L 45 H I
HUDSON BAY

C95C/05

090863
E AND B EXPLORATION LIMITED, BEAVER RIVER AREA, YUKON. BY D G LEIGHTON. 1980.
KEYWORDS: ECONOMIC GEOLOGY, RADIOACTIVE MINERALS, 5 DDH - 42.1M [138 FT] [CLAIMS/PERMITS: VISTA].
NTS: 095C/05 [LAT 60-23; LONG 125-50]
COPIES MAY BE PURCHASED. DOCUMENT IN PAPER AND MICROFICHE FORMAT [1 MICROFICHE]

090864
E AND B EXPLORATION LIMITED, BEAVER RIVER AREA, YUKON. BY D G LEIGHTON. 1980.
KEYWORDS: ECONOMIC GEOLOGY, RADIOACTIVE MINERALS, 2 DDH - 20M [65 FT] [CLAIMS/PERMITS: SID].
NTS: 095C/05 [LAT 60-26; LONG 125-50]
COPIES MAY BE PURCHASED. DOCUMENT IN PAPER AND MICROFICHE FORMAT [1 MICROFICHE]

090846
E AND B EXPLORATIONS LIMITED, BEAVER RIVER AREA, YUKON. BY R R CULBERT. 1981.
KEYWORDS: GEOCHEMISTRY, METALLIC MINERALS, RADIOACTIVE MINERALS, ECONOMIC GEOLOGY [CLAIMS/PERMITS: TTHOR].
NTS: 095C/05 [LAT 60-25; LONG 125-56]
COPIES MAY BE PURCHASED. DOCUMENT IN PAPER AND MICROFICHE FORMAT [2 MICROFICHE]

090872
E AND B EXPLORATIONS LIMITED, BEAVER RIVER AREA, YUKON. BY D G LEIGHTON. 1981.
KEYWORDS: ECONOMIC GEOLOGY, METALLIC MINERALS, RADIOACTIVE MINERALS, 12 DDH - 44M [144 FT] [CLAIMS/PERMITS: KID].
NTS: 095C/05 [LAT 60-23; LONG 125-50]
CONFIDENTIAL. DOCUMENT IN PAPER AND MICROFICHE FORMAT [11 MICROFICHE]

091459
ZX JOINT VENTURE, LIARD RIVER AREA, YUKON. BY R J CATHRO. 1983.
KEYWORDS: REGIONAL GEOLOGY, GEOCHEMISTRY, STRUCTURAL GEOLOGY, TECTONICS [CLAIMS/PERMITS: TRANZ 1-14].
NTS: 095C/05 [LAT 60-28; LONG 125-56]
CONFIDENTIAL. DOCUMENT IN PAPER AND MICROFICHE FORMAT [1 MICROFICHE]

091486
UTAH MINES LIMITED, BEAVER RIVER AREA, YUKON. BY P BURT. 1983.
KEYWORDS: REGIONAL GEOLOGY, GEOCHEMISTRY, GEOPHYSICS, METALLIC MINERALS, ECONOMIC GEOLOGY [CLAIMS/PERMITS: BEAV].
NTS: 095C/05; 095C/12 [LAT 60-29; LONG 125-50]
CONFIDENTIAL. DOCUMENT IN PAPER AND MICROFICHE FORMAT [9 MICROFICHE]

091613
UTAH MINES LIMITED, BEAVER RIVER AREA, YUKON. BY P BURT. 1985.
KEYWORDS: ECONOMIC GEOLOGY, GEOCHEMISTRY, METALLIC MINERALS, 4 DDH - 954M [3130 FT] [CLAIMS/PERMITS: BEAV 1-180].
NTS: 095C/05; 095C/12 [LAT 60-28; LONG 125-52]
CONFIDENTIAL. DOCUMENT IN PAPER AND MICROFICHE FORMAT [3]

095C/12

090481
ST JOSEPH EXPLORATION LIMITED, JACKPINE LAKE AREA, YUKON. BY J C HARRISON. 1978.
KEYWORDS: GEOPHYSICS, GEOCHEMISTRY, REGIONAL GEOLOGY [CLAIMS/PERMITS: TING].
NTS: 095C/12 [LAT 60-31; LONG 125-53]
CONFIDENTIAL. DOCUMENT IN PAPER AND MICROFICHE FORMAT [2 MICROFICHE]

090640
ST JOSEPH EXPLORATION LIMITED, JACKPINE LAKE AREA, YUKON. BY J C HARRISON. 1980.
KEYWORDS: GEOPHYSICS, ECONOMIC GEOLOGY, METALLIC MINERALS [CLAIMS/PERMITS: TING GP].
NTS: 095C/12 [LAT 60-31; LONG 125-53]
CONFIDENTIAL. DOCUMENT IN PAPER AND MICROFICHE FORMAT [3 MICROFICHE]

091486
UTAH MINES LIMITED, BEAVER RIVER AREA, YUKON. BY P BURT. 1983.
KEYWORDS: REGIONAL GEOLOGY, GEOCHEMISTRY, GEOPHYSICS, METALLIC MINERALS, ECONOMIC GEOLOGY [CLAIMS/PERMITS: BEAV].
NTS: 095C/05; 095C/12 [LAT 60-29; LONG 125-50]
CONFIDENTIAL. DOCUMENT IN PAPER AND MICROFICHE FORMAT [9 MICROFICHE]

091613
UTAH MINES LIMITED, BEAVER RIVER AREA, YUKON. BY P BURT. 1985.
KEYWORDS: ECONOMIC GEOLOGY, GEOCHEMISTRY, METALLIC MINERALS, 4 DDH - 954M [3130 FT] [CLAIMS/PERMITS: BEAV 1-180].
NTS: 095C/05; 095C/12 [LAT 60-28; LONG 125-52]
CONFIDENTIAL. DOCUMENT IN PAPER AND MICROFICHE FORMAT [3]

095C/13

091458
ZX JOINT VENTURE, WHITEFISH RIVER AREA, YUKON. BY R J CATHRO. 1983.
KEYWORDS: GEOCHEMISTRY, METALLIC MINERALS, INDUSTRIAL MINERALS, STRUCTURAL GEOLOGY, REGIONAL GEOLOGY [CLAIMS/PERMITS: MARS 1-49].
NTS: 095C/13 [LAT 60-50; LONG 125-48]
CONFIDENTIAL. DOCUMENT IN PAPER AND MICROFICHE FORMAT [1 MICROFICHE]

095D/05

060677
REDFORT PROSPECTING SYNDICATE, QUARTZ LAKE AREA, YUKON. BY J A HARQUAIL; R F HAYDUK; A G HODGSON; W WALKER. 1966.
KEYWORDS: GEOPHYSICS, REGIONAL GEOLOGY, METALLIC MINERALS, STRUCTURAL GEOLOGY, ECONOMIC GEOLOGY [CLAIMS/PERMITS: RED, FORT, PLUS].
NTS: 095D/05; 095D/12 [LAT 60-30; LONG 128-00]
COPIES MAY BE PURCHASED. DOCUMENT IN PAPER AND MICROFICHE FORMAT [7 MICROFICHE]

060678
REDFORT PROSPECTING SYNDICATE, QUARTZ LAKE AREA, YUKON. BY F S GRANT; R D HUTCHISON; F L JOGODITS. 1967.
KEYWORDS: GEOPHYSICS, REGIONAL GEOLOGY, ECONOMIC GEOLOGY, METALLIC MINERALS, STRUCTURAL GEOLOGY [CLAIMS/PERMITS: RED, FORT, PLUS].
NTS: 095D/05; 095D/12 [LAT 60-30; LONG 128-00]
CONFIDENTIAL. DOCUMENT IN PAPER AND MICROFICHE FORMAT [3 MICROFICHE]

060680
SURVEYMIN LIMITED, QUARTZ LAKE AREA, YUKON. BY J B BONIWELL. 1968.
KEYWORDS: GEOPHYSICS, GEOCHEMISTRY, REGIONAL GEOLOGY, METALLIC MINERALS [CLAIMS/PERMITS: JIM , ED, FORT, PLUS].
NTS: 095D/05; 095D/06; 105A/08; 105A/09 [LAT 60-30; LONG 128-00]
COPIES MAY BE PURCHASED. DOCUMENT IN PAPER AND MICROFICHE FORMAT [3 MICROFICHE]

061037
ARCHER CATHRO AND ASSOCIATES LIMITED, HULSE LAKE AREA, YUKON. BY F S GRANT; N R PATERSON. 1975.
KEYWORDS: GEOPHYSICS [CLAIMS/PERMITS: PORKER 1-48].
NTS: 095D/05; 095D/12 [LAT 60-31; LONG 127-51]
CONFIDENTIAL. DOCUMENT IN PAPER AND MICROFICHE FORMAT [3 MICROFICHE]

090710
NORANDA EXPLORATION COMPANY LIMITED, QUARTZ LAKE AREA, YUKON. BY G MACDONALD. 1980.
KEYWORDS: ECONOMIC GEOLOGY, METALLIC MINERALS, 5 DDH - 524M [1719 FT] [CLAIMS/PERMITS: M].
NTS: 095D/05; 095D/12 [LAT 60-31; LONG 127-56]
CONFIDENTIAL. DOCUMENT IN PAPER AND MICROFICHE FORMAT [1 MICROFICHE]

091083
AMERICAN SMELTING AND REFINING COMPANY, QUARTZ LAKE AREA, YUKON. BY J DELEEN; E BAYLEY. 1969.
KEYWORDS: ECONOMIC GEOLOGY, METALLIC MINERALS, 10 DDH - 1037M [3404 FT] [CLAIMS/PERMITS: SOUTH NAHANNI, DOROTHY, M].
NTS: 095D/05 [LAT 60-30; LONG 127-31]
CONFIDENTIAL. DOCUMENT IN PAPER AND MICROFICHE FORMAT [2 MICROFICHE]

095D/05 CONT'D

091088
FORT RELIANCE MINERALS LIMITED, QUARTZ LAKE AREA, YUKON. BY J BUCHHOLZ. 1969.
KEYWORDS: ECONOMIC GEOLOGY, METALLIC MINERALS, 6 DDH - 584M [1917 FT] [CLAIMS/PERMITS: REX, ED, JIM, BUS, SUB, RED, FORT, PLUS].
NTS: 095D/05 [LAT 60-30; LONG 127-57]
CONFIDENTIAL. DOCUMENT IN PAPER AND MICROFICHE FORMAT [1 MICROFICHE]

091425
ARCHER, CATHRO AND ASSOCIATES LIMITED, QUARTZ LAKE AREA, YUKON. BY A R ARCHER. 1983.
KEYWORDS: REGIONAL GEOLOGY, GEOCHEMISTRY, METALLIC MINERALS, ECONOMIC GEOLOGY [CLAIMS/PERMITS: QUIVER 1-40].
NTS: 095D/05; 095D/12 [LAT 60-32; LONG 127-49]
CONFIDENTIAL. DOCUMENT IN PAPER AND MICROFICHE FORMAT [5 MICROFICHE]

091427
ARCHER, CATHRO AND ASSOCIATES LIMITED, ROY LAKE AREA, YUKON. BY A R ARCHER. 1983.
KEYWORDS: REGIONAL GEOLOGY, GEOCHEMISTRY, METALLIC MINERALS, ECONOMIC GEOLOGY [CLAIMS/PERMITS: CUZ 1-60].
NTS: 095D/05 [LAT 60-28; LONG 127-52]
CONFIDENTIAL. DOCUMENT IN PAPER AND MICROFICHE FORMAT [6 MICROFICHE]

095D/06

060129
GRANBY MINING COMPANY LIMITED, COAL RIVER AREA, YUKON. BY H S AIKINS; E O CHISHOLM; T L SADLIER-BROWN. 1973.
KEYWORDS: GEOCHEMISTRY, REGIONAL GEOLOGY, INDUSTRIAL MINERALS, METALLIC MINERALS, ECONOMIC GEOLOGY [CLAIMS/PERMITS: MEL, JEAN].
NTS: 095D/06 [LAT 60-20; LONG 127-25]
CONFIDENTIAL. DOCUMENT IN PAPER AND MICROFICHE FORMAT [1 MICROFICHE]

060680
SURVEYMIN LIMITED, QUARTZ LAKE AREA, YUKON. BY J B BONIWELL. 1968.
KEYWORDS: GEOPHYSICS, GEOCHEMISTRY, REGIONAL GEOLOGY, METALLIC MINERALS [CLAIMS/PERMITS: JIM , ED, FORT, PLUS].
NTS: 095D/05; 095D/06; 105A/08; 105A/09 [LAT 60-30; LONG 128-00]
COPIES MAY BE PURCHASED. DOCUMENT IN PAPER AND MICROFICHE FORMAT [3 MICROFICHE]

061961
ST JOSEPH EXPLORATIONS LIMITED, COAL RIVER AREA, YUKON. BY D C MILLER. 1979.
KEYWORDS: ECONOMIC GEOLOGY, INDUSTRIAL MINERALS, METALLIC MINERALS, STRUCTURAL GEOLOGY, GEOCHEMISTRY, GEOPHYSICS [CLAIMS/PERMITS: MEL].
NTS: 095D/06 [LAT 60-21; LONG 127-24]
COPIES MAY BE PURCHASED. DOCUMENT IN PAPER AND MICROFICHE FORMAT [1 MICROFICHE]

090234
ST JOSEPH EXPLORATIONS LIMITED, OTTER CREEK AREA, YUKON. BY D C MILLER. 1977.
KEYWORDS: GEOPHYSICS, GEOCHEMISTRY, REGIONAL GEOLOGY [CLAIMS/PERMITS: MEL, JEAN, WET].
NTS: 095D/06 [LAT 60-21; LONG 127-24]
CONFIDENTIAL. DOCUMENT IN PAPER AND MICROFICHE FORMAT [2 MICROFICHE]

090793
ST JOSEPH EXPLORATIONS LIMITED, COAL RIVER AREA, YUKON. BY E CARON. 1980.
KEYWORDS: ECONOMIC GEOLOGY, METALLIC MINERALS, 6 DDH - 1459.9M [4790 FT] [CLAIMS/PERMITS: JEAN].
NTS: 095D/06 [LAT 60-21; LONG 127-24]
CONFIDENTIAL. DOCUMENT IN PAPER AND MICROFICHE FORMAT [1 MICROFICHE]

091077
SULPETRO MINERALS LIMITED, OTTER CREEK AREA, YUKON. BY D C MILLER; J D BLANCHFLOWER. 1982.
KEYWORDS: REGIONAL GEOLOGY, GEOCHEMISTRY, METALLIC MINERALS [CLAIMS/PERMITS: JONI, KELI, EDY , HOSE, JERI, SIN, OTT, TOMI, YANG, RALFO, MUNGO, CHUNGO, BOZ].
NTS: 095D/06 [LAT 60-23; LONG 127-20]
CONFIDENTIAL. DOCUMENT IN PAPER AND MICROFICHE FORMAT [2 MICROFICHE]

091089
EMPIRE METALS CORPORATION LIMITED, OTTER LAKE AREA, YUKON. BY M WILKINSON. 1974.
KEYWORDS: ECONOMIC GEOLOGY, METALLIC MINERALS, 5 DDH - 322M [1058 FT] [CLAIMS/PERMITS: JEAN]
NTS: 095D/06 [LAT 60-21; LONG 127-25]
CONFIDENTIAL. DOCUMENT IN PAPER AND MICROFICHE FORMAT [1 MICROFICHE]

091090
GRANBY MINING CORPORATION LIMITED, OTTER LAKE AREA, YUKON. BY M WILKINSON. 1975.
KEYWORDS: ECONOMIC GEOLOGY, METALLIC MINERALS, 8 DDH - 528.94M [1735.5 FT] [CLAIMS/PERMITS: MEL, JEAN].
NTS: 095D/06 [LAT 60-21; LONG 127-25]
CONFIDENTIAL. DOCUMENT IN PAPER AND MICROFICHE FORMAT [1 MICROFICHE]

095D/06 CONT'D

091091
GRANBY MINING CORPORATION LIMITED, HYLAND PLATEAU AREA, YUKON. BY D C MILLER; D HENDRY. 1978.
KEYWORDS: ECONOMIC GEOLOGY, METALLIC MINERALS, 7 DDH - 1050.27M [3446 FT] [CLAIMS/PERMITS: JEAN].
NTS: 095D/06 [LAT 60-21; LONG 127-24]
CONFIDENTIAL. DOCUMENT IN PAPER AND MICROFICHE FORMAT [2 MICROFICHE]

091092
ST JOSEPH EXPLORATIONS LIMITED, COAL RIVER MAP AREA, YUKON. BY D C MILLER; D HENDRY. 1979.
KEYWORDS: ECONOMIC GEOLOGY, METALLIC MINERALS, GEOCHEMISTRY, 6 DDH - 1526.35M [5008 FT] [CLAIMS/PERMITS: JEAN].
NTS: 095D/06 [LAT 60-21; LONG 127-40]
CONFIDENTIAL. DOCUMENT IN PAPER AND MICROFICHE FORMAT [2 MICROFICHE]

091423
ARCHER, CATHRO AND ASSOCIATES LIMITED, QUARTZ LAKE AREA, YUKON. BY A R ARCHER. 1983.
KEYWORDS: REGIONAL GEOLOGY, GEOCHEMISTRY, METALLIC MINERALS [CLAIMS/PERMITS: QUO 1-16].
NTS: 095D/06 [LAT 60-28; LONG 127-20]
CONFIDENTIAL. DOCUMENT IN PAPER AND MICROFICHE FORMAT [1 MICROFICHE]

091471
SULPETRO MINERALS LIMITED, OTTER CREEK AREA, YUKON. BY D C MILLER. 1983.
KEYWORDS: REGIONAL GEOLOGY, GEOCHEMISTRY, METALLIC MINERALS, ECONOMIC GEOLOGY [CLAIMS/PERMITS: KELIL, HOSE, JERI, CHUNGO, EDY, JONI, RALFO, OTT, TOMI].
NTS: 095D/06 [LAT 60-23; LONG 127-20]
CONFIDENTIAL. DOCUMENT IN PAPER AND MICROFICHE FORMAT [2 MICROFICHE]

091551
SULPETRO MINERALS LIMITED, OTTER CREEK AREA, YUKON. BY D C MILLER. 1984.
KEYWORDS: REGIONAL GEOLOGY, GEOCHEMISTRY, METALLIC MINERALS, ECONOMIC GEOLOGY [CLAIMS/PERMITS: KELI 1-4, JONI 1-8, HOSE 1-8, KELI 5-8, JERI 1-8, RALFO 1-7, CHUNGO 1-8, OTT 1-8, EDY 1-7, TOMI 1-8, MUMBO 1-8, BOZ 1-4, SIN 1-8, YANG 1-6].
NTS: 095D/06 [LAT 60-23; LONG 127-20]
CONFIDENTIAL. DOCUMENT IN PAPER AND MICROFICHE FORMAT [2]

095D/07

090805
BRIAN ASBURY, TOOBALLY LAKE AREA, YUKON. BY B C ASBURY. 1981.
KEYWORDS: GEOCHEMISTRY, METALLIC MINERALS, ECONOMIC GEOLOGY [CLAIMS/PERMITS: WOLF].
NTS: 095D/07 [LAT 60-22; LONG 126-32]
CONFIDENTIAL. DOCUMENT IN PAPER AND MICROFICHE FORMAT [1 MICROFICHE]

091073
SEREM LIMITED, LOOTZ LAKE AREA, YUKON. BY M A STAMMERS. 1982.
KEYWORDS: REGIONAL GEOLOGY, GEOCHEMISTRY, METALLIC MINERALS, ECONOMIC GEOLOGY [CLAIMS/PERMITS: LOOTZ].
NTS: 095D/07 [LAT 60-17; LONG 126-40]
CONFIDENTIAL. DOCUMENT IN PAPER AND MICROFICHE FORMAT [1 MICROFICHE]

091079
R H SERAPHIM ENGINEERING LIMITED, SPRUCE CREEK AREA, YUKON. BY R H SERAPHIM. 1982.
KEYWORDS: REGIONAL GEOLOGY, GEOCHEMISTRY, METALLIC MINERALS, ECONOMIC GEOLOGY [CLAIMS/PERMITS: JT 1-8].
NTS: 095D/07 [LAT 60-17; LONG 126-35]
CONFIDENTIAL. DOCUMENT IN PAPER AND MICROFICHE FORMAT [1 MICROFICHE]

091453
SEREM LIMITED, SPRUCE CREEK AREA, YUKON. BY M A STAMMERS. 1983.
KEYWORDS: REGIONAL GEOLOGY, GEOCHEMISTRY, METALLIC MINERALS, ECONOMIC GEOLOGY [CLAIMS/PERMITS: SPRUCE 1-48].
NTS: 095D/07 [LAT 60-18; LONG 126-32]
CONFIDENTIAL. DOCUMENT IN PAPER AND MICROFICHE FORMAT [1 MICROFICHE]

095D/08

080679
WINCO MINING AND EXPLORATION LIMITED, OTTER CREEK AREA, YUKON. BY D R COCHRANE; G E WHITE. 1969.
KEYWORDS: GEOPHYSICS [CLAIMS/PERMITS: MEL].
NTS: 095D/08 [LAT 60-21; LONG 127-25]
CONFIDENTIAL. DOCUMENT IN PAPER AND MICROFICHE FORMAT [2 MICROFICHE]

095D/10

091019
CUB JOINT VENTURE, WATSON LAKE AREA, YUKON. BY C A MAIN; R J CATHRO. 1982.
KEYWORDS: GEOCHEMISTRY, METALLIC MINERALS, GEOPHYSICS, REGIONAL GEOLOGY [CLAIMS/PERMITS: DUDDER 1-22, FAR 1-16, WAY 1-16].
NTS: 095D/10 [LAT 60-36; LONG 126-42]
CONFIDENTIAL. DOCUMENT IN PAPER AND MICROFICHE FORMAT [4 MICROFICHE]

095D/10 CONT'D

091080
R H SERAPHIM ENGINEERING LIMITED, BEAVER RIVER AREA, YUKON. BY R H SERAPHIM. 1982.
KEYWORDS: REGIONAL GEOLOGY, GEOCHEMISTRY, METALLIC MINERALS, ECONOMIC GEOLOGY [CLAIMS/PERMITS: DK 1-48].
NTS: 095D/10 [LAT 60-35; LONG 126-50]
COPIES MAY BE PURCHASED. DOCUMENT IN PAPER AND MICROFICHE FORMAT [2 MICROFICHE]

095D/11

082104
SULPETRO MINERALS LIMITED, ROCK RIVER AREA, YUKON. BY M CHOLACH; J C HARRISON; D C MILLER. 1981.
KEYWORDS: REGIONAL GEOLOGY, INDUSTRIAL MINERALS, FOSSIL FUELS, TECTONICS, ECONOMIC GEOLOGY [CLAIMS/PERMITS: COAL LICENCE 115, COAL LICENCE 116, COAL LICENCE 117, COAL LICENCE 118, COAL LICENCE 119, COAL LICENCE 120, COAL LICENCE 121, COAL LICENCE 122].
NTS: 095D/11; 095D/14 [LAT 63-45; LONG 127-15]
COPIES MAY BE PURCHASED. DOCUMENT IN PAPER AND MICROFICHE FORMAT [4 MICROFICHE]

082132
SULPETRO MINERALS LIMITED, ROCK RIVER AREA, YUKON. BY J L WRIGHT. 1982.
KEYWORDS: GEOPHYSICS [CLAIMS/PERMITS: COAL LICENCE 117, COAL LICENCE 118, COAL LICENCE 121, COAL LICENCE 122].
NTS: 095D/11; 095D/14 [LAT 60-30 TO 61-00; LONG 127-00 TO 127-30]
COPIES MAY BE PURCHASED. DOCUMENT IN PAPER AND MICROFICHE FORMAT [8 MICROFICHE]

082134
SULPETRO MINERALS LIMITED, ROCK RIVER AREA, YUKON. BY D C MILLER; L B HALFERDAHL; P CHUNG; J C HARRISON; R SHEARING. 1982.
KEYWORDS: FOSSIL FUELS, GEOPHYSICS, ECONOMIC GEOLOGY, STRATIGRAPHY, STRUCTURAL GEOLOGY, 5 DDH - 717.8M [2355 FT] [CLAIMS/PERMITS: COAL LICENCE 118, COAL LICENCE 119, COAL LICENCE 121, COAL LICENCE 122].
NTS: 095D/11 [LAT 60-37 TO 60-45; LONG 127-00 TO 127-15]
COPIES MAY BE PURCHASED. DOCUMENT IN PAPER AND MICROFICHE FORMAT [9 MICROFICHE]

090918
NORANDA EXPLORATION COMPANY LIMITED, CAMP CREEK AREA, YUKON. BY R S ROGERS. 1981.
KEYWORDS: REGIONAL GEOLOGY [CLAIMS/PERMITS: STAR 9, STAR 10, STAR 11, STAR 12, STAR 13, STAR 14, STAR 15, STAR 16].
NTS: 095D/11 [LAT 60-30; LONG 127-24]
CONFIDENTIAL. DOCUMENT IN PAPER AND MICROFICHE FORMAT [1 MICROFICHE]

095D/12

060677
REDFORT PROSPECTING SYNDICATE, QUARTZ LAKE AREA, YUKON. BY J A HARQUAIL; R F HAYDUK; A G HODGSON; W WALKER. 1966.
KEYWORDS: GEOPHYSICS, REGIONAL GEOLOGY, METALLIC MINERALS, STRUCTURAL GEOLOGY, ECONOMIC GEOLOGY [CLAIMS/PERMITS: RED, FORT, PLUS].
NTS: 095D/05; 095D/12 [LAT 60-30; LONG 128-00]
COPIES MAY BE PURCHASED. DOCUMENT IN PAPER AND MICROFICHE FORMAT [7 MICROFICHE]

060678
REDFORT PROSPECTING SYNDICATE, QUARTZ LAKE AREA, YUKON. BY F S GRANT; R D HUTCHISON; F L JOGODITS. 1967.
KEYWORDS: GEOPHYSICS, REGIONAL GEOLOGY, ECONOMIC GEOLOGY, METALLIC MINERALS, STRUCTURAL GEOLOGY [CLAIMS/PERMITS: RED, FORT, PLUS].
NTS: 095D/05; 095D/12 [LAT 60-30; LONG 128-00]
CONFIDENTIAL. DOCUMENT IN PAPER AND MICROFICHE FORMAT [3 MICROFICHE]

061037
ARCHER CATHRO AND ASSOCIATES LIMITED, HULSE LAKE AREA, YUKON. BY F S GRANT; N R PATERSON. 1975.
KEYWORDS: GEOPHYSICS [CLAIMS/PERMITS: PORKER 1-48].
NTS: 095D/05; 095D/12 [LAT 60-31; LONG 127-51]
CONFIDENTIAL. DOCUMENT IN PAPER AND MICROFICHE FORMAT [3 MICROFICHE]

061188
HYLAND JOINT VENTURE, HULSE LAKE AREA, YUKON. BY A R ARCHER. 1974.
KEYWORDS: GEOCHEMISTRY, REGIONAL GEOLOGY, INDUSTRIAL MINERALS, METALLIC MINERALS, STRUCTURAL GEOLOGY, ECONOMIC GEOLOGY [CLAIMS/PERMITS: PORKER].
NTS: 095D/12 [LAT 60-31; LONG 127-57]
CONFIDENTIAL. DOCUMENT IN PAPER AND MICROFICHE FORMAT [2 MICROFICHE]

061600
NORANDA EXPLORATION COMPANY LIMITED, QUARTZ LAKE AREA, YUKON. BY R H PEMBERTON; W SHARPE. 1976.
KEYWORDS: GEOPHYSICS [CLAIMS/PERMITS: STRAT, QTZ].
NTS: 095D/12 [LAT 60-31; LONG 127-56]
CONFIDENTIAL. DOCUMENT IN PAPER AND MICROFICHE FORMAT [1 MICROFICHE]

095D/12 CONT'D

090055
NORANDA EXPLORATION COMPANY LIMITED, HULSE LAKE AREA, YUKON. BY J B BONIWELL; W J SHARPE. 1975.
KEYWORDS: GEOPHYSICS [CLAIMS/PERMITS: QTZ, M, PIC, SOUTH NAHANNI].
NTS: 095D/12 [LAT 60-31; LONG 127-57]
CONFIDENTIAL. DOCUMENT IN PAPER AND MICROFICHE FORMAT [2 MICROFICHE]

090073
HYLAND JOINT VENTURE, HULSE LAKE AREA, YUKON. BY R J CATHRO. 1975.
KEYWORDS: GEOPHYSICS, GEOCHEMISTRY, METALLIC MINERALS, ECONOMIC GEOLOGY, 4 DDH - 302.95M [994 FT] [CLAIMS/PERMITS: PORKER].
NTS: 095D/12 [LAT 60-32; LONG 127-50]
COPIES MAY BE PURCHASED. DOCUMENT IN PAPER AND MICROFICHE FORMAT [2 MICROFICHE]

090126
NORANDA EXPLORATION COMPANY LIMITED, QUARTZ LAKE AREA, YUKON. BY P M MCANDLESS; J T WALKER. 1976.
KEYWORDS: GEOPHYSICS, GEOCHEMISTRY [CLAIMS/PERMITS: STRAT, QTZ].
NTS: 095D/12 [LAT 60-31; LONG 127-56]
CONFIDENTIAL. DOCUMENT IN PAPER AND MICROFICHE FORMAT [2 MICROFICHE]

090703
NORANDA EXPLORATION COMPANY LIMITED, QUARTZ LAKE AREA, YUKON. BY G MACDONALD. 1980.
KEYWORDS: ECONOMIC GEOLOGY, METALLIC MINERALS, 3 DDH - 321.3M [1054 FT] [CLAIMS/PERMITS: SN]
NTS: 095D/12 [LAT 60-31; LONG 127-56]
CONFIDENTIAL. DOCUMENT IN PAPER AND MICROFICHE FORMAT [1 MICROFICHE]

090710
NORANDA EXPLORATION COMPANY LIMITED, QUARTZ LAKE AREA, YUKON. BY G MACDONALD. 1980.
KEYWORDS: ECONOMIC GEOLOGY, METALLIC MINERALS, 5 DDH - 524M [1719 FT] [CLAIMS/PERMITS: M].
NTS: 095D/05; 095D/12 [LAT 60-31; LONG 127-56]
CONFIDENTIAL. DOCUMENT IN PAPER AND MICROFICHE FORMAT [1 MICROFICHE]

090954
NORANDA EXPLORATION COMPANY LIMITED, QUARTZ LAKE AREA, YUKON. BY R S ROGERS. 1981.
KEYWORDS: ECONOMIC GEOLOGY, GEOCHEMISTRY, METALLIC MINERALS, 6 DDH - 640.4M [2101 FT] [CLAIMS/PERMITS: M].
NTS: 095D/12 [LAT 60-31; LONG 127-56]
CONFIDENTIAL. DOCUMENT IN PAPER AND MICROFICHE FORMAT [2 MICROFICHE]

091425
ARCHER, CATHRO AND ASSOCIATES LIMITED, QUARTZ LAKE AREA, YUKON. BY A R ARCHER. 1983.
KEYWORDS: REGIONAL GEOLOGY, GEOCHEMISTRY, METALLIC MINERALS, ECONOMIC GEOLOGY [CLAIMS/PERMITS: QUIVER 1-40].
NTS: 095D/05; 095D/12 [LAT 60-32; LONG 127-49]
CONFIDENTIAL. DOCUMENT IN PAPER AND MICROFICHE FORMAT [5 MICROFICHE]

095D/14

082104
SULPETRO MINERALS LIMITED, ROCK RIVER AREA, YUKON. BY M CHOLACH; J C HARRISON; D C MILLER. 1981.
KEYWORDS: REGIONAL GEOLOGY, INDUSTRIAL MINERALS, FOSSIL FUELS, TECTONICS, ECONOMIC GEOLOGY [CLAIMS/PERMITS: COAL LICENCE 115, COAL LICENCE 116, COAL LICENCE 117, COAL LICENCE 118, COAL LICENCE 119, COAL LICENCE 120, COAL LICENCE 121, COAL LICENCE 122].
NTS: 095D/11; 095D/14 [LAT 63-45; LONG 127-15]
COPIES MAY BE PURCHASED. DOCUMENT IN PAPER AND MICROFICHE FORMAT [4 MICROFICHE]

082132
SULPETRO MINERALS LIMITED, ROCK RIVER AREA, YUKON. BY J L WRIGHT. 1982.
KEYWORDS: GEOPHYSICS [CLAIMS/PERMITS: COAL LICENCE 117, COAL LICENCE 118, COAL LICENCE 121, COAL LICENCE 122].
NTS: 095D/11; 095D/14 [LAT 60-30 TO 61-00; LONG 127-00 TO 127-30]
COPIES MAY BE PURCHASED. DOCUMENT IN PAPER AND MICROFICHE FORMAT [8 MICROFICHE]

090737
CUB JOINT VENTURE, LOGAN MOUNTAINS AREA, YUKON. BY R J CATHRO; C A MAIN. 1981.
KEYWORDS: GEOPHYSICS, REGIONAL GEOLOGY [CLAIMS/PERMITS: SPORK].
NTS: 095D/14; 095E/03 [LAT 61-00; LONG 127-14]
COPIES MAY BE PURCHASED. DOCUMENT IN PAPER AND MICROFICHE FORMAT [2 MICROFICHE]

091021
CUB JOINT VENTURE, MOUNT SKONSENG AREA, YUKON. BY C A MAIN; R J CATHRO. 1982.
KEYWORDS: GEOCHEMISTRY, METALLIC MINERALS [CLAIMS/PERMITS: HERPES 1-16].
NTS: 095D/14 [LAT 60-56; LONG 127-25]
CONFIDENTIAL. DOCUMENT IN PAPER AND MICROFICHE FORMAT [2 MICROFICHE]

095D/14 CONT'D

091027
CUB JOINT VENTURE, COAL AND ROCK RIVERS AREA, YUKON. BY C A MAIN; R J CATHRO. 1982.
KEYWORDS: ECONOMIC GEOLOGY, METALLIC MINERALS, 12 DDH - 1222M [4009 FT] [CLAIMS/PERMITS: IVO 1-212, IVO 225-294].
NTS: 095D/14; 095E/02; 095E/03 [LAT 61-03; LONG 127-03]
CONFIDENTIAL. DOCUMENT IN PAPER AND MICROFICHE FORMAT [3 MICROFICHE]

095E/02

091027
CUB JOINT VENTURE, COAL AND ROCK RIVERS AREA, YUKON. BY C A MAIN; R J CATHRO. 1982.
KEYWORDS: ECONOMIC GEOLOGY, METALLIC MINERALS, 12 DDH - 1222M [4009 FT] [CLAIMS/PERMITS: IVO 1-212, IVO 225-294].
NTS: 095D/14; 095E/02; 095E/03 [LAT 61-03; LONG 127-03]
CONFIDENTIAL. DOCUMENT IN PAPER AND MICROFICHE FORMAT [3 MICROFICHE]

095E/03

090553
CUB JOINT VENTURE, FORTIT CREEK AREA, YUKON MACKENZIE. BY J G ABBOTT. 1980.
KEYWORDS: REGIONAL GEOLOGY, GEOCHEMISTRY [CLAIMS/PERMITS: IVO].
NTS: 095E/03 [LAT 61-03; LONG 127-03]
CONFIDENTIAL. DOCUMENT IN PAPER AND MICROFICHE FORMAT [4 MICROFICHE]

090730
CUB JOINT VENTURE, WATSON LAKE AREA, YUKON. BY R J CATHRO; C A MAIN. 1980.
KEYWORDS: GEOPHYSICS, GEOCHEMISTRY, ECONOMIC GEOLOGY [CLAIMS/PERMITS: IVO].
NTS: 095E/03 [LAT 61-03; LONG 127-03]
CONFIDENTIAL. DOCUMENT IN PAPER AND MICROFICHE FORMAT [12 MICROFICHE]

090735
CUB JOINT VENTURE, COAL RIVER AREA, YUKON. BY R J CATHRO; C A MAIN. 1981.
KEYWORDS: GEOCHEMISTRY, METALLIC MINERALS, REGIONAL GEOLOGY [CLAIMS/PERMITS: FYIQ].
NTS: 095E/03 [LAT 61-13; LONG 127-26]
COPIES MAY BE PURCHASED. DOCUMENT IN PAPER AND MICROFICHE FORMAT [1 MICROFICHE]

090736
CUB JOINT VENTURE, CRISTOS LAKE AREA, YUKON. BY R J CATHRO; C A MAIN. 1981.
KEYWORDS: REGIONAL GEOLOGY, GEOCHEMISTRY, METALLIC MINERALS [CLAIMS/PERMITS: SNEET, SNOT].
NTS: 095E/03 [LAT 61-10; LONG 127-05]
COPIES MAY BE PURCHASED. DOCUMENT IN PAPER AND MICROFICHE FORMAT [1 MICROFICHE]

090737
CUB JOINT VENTURE, LOGAN MOUNTAINS AREA, YUKON. BY R J CATHRO; C A MAIN. 1981.
KEYWORDS: GEOPHYSICS, REGIONAL GEOLOGY [CLAIMS/PERMITS: SPORK].
NTS: 095D/14; 095E/03 [LAT 61-00; LONG 127-14]
COPIES MAY BE PURCHASED. DOCUMENT IN PAPER AND MICROFICHE FORMAT [2 MICROFICHE]

091027
CUB JOINT VENTURE, COAL AND ROCK RIVERS AREA, YUKON. BY C A MAIN; R J CATHRO. 1982.
KEYWORDS: ECONOMIC GEOLOGY, METALLIC MINERALS, 12 DDH - 1222M [4009 FT] [CLAIMS/PERMITS: IVO 1-212, IVO 225-294].
NTS: 095D/14; 095E/02; 095E/03 [LAT 61-03; LONG 127-03]
CONFIDENTIAL. DOCUMENT IN PAPER AND MICROFICHE FORMAT [3 MICROFICHE]

095E/05

081027
GETTY PACIFIC-GENERAL CRUDE JOINT VENTURE, FLAT RIVER AREA, MACKENZIE AND YUKON. BY D R STELCK. 1972.
KEYWORDS: GEOPHYSICS, REGIONAL GEOLOGY, INDUSTRIAL MINERALS, METALLIC MINERALS, ECONOMIC GEOLOGY, 8 DDH - 998.53M [3276 FT] [CLAIMS/PERMITS: RAM, ROD, TAM].
NTS: 095E/05; 095E/12 [LAT 61-30; LONG 127-35]
COPIES MAY BE PURCHASED. DOCUMENT IN PAPER AND MICROFICHE FORMAT [2 MICROFICHE]

090541
ARCHER, CATHRO AND ASSOCIATES LIMITED, COAL RIVER AREA, YUKON. BY J G ABBOTT. 1979.
KEYWORDS: GEOCHEMISTRY, REGIONAL GEOLOGY, METALLIC MINERALS [CLAIMS/PERMITS: CHARLIE].
NTS: 095E/05; 095E/12 [LAT 61-31; LONG 127-35]
COPIES MAY BE PURCHASED. DOCUMENT IN PAPER AND MICROFICHE FORMAT [1 MICROFICHE]

090881
RAMROD MINING CORPORATION LIMITED, COAL RIVER AREA, YUKON. BY D W TULLY. 1981.
KEYWORDS: ECONOMIC GEOLOGY, METALLIC MINERALS, 7 DDH - 1078.9M [3539 FT] [CLAIMS/PERMITS: RIO].
NTS: 095E/05; 095E/12 [LAT 61-29; LONG 127-33]
CONFIDENTIAL. DOCUMENT IN PAPER AND MICROFICHE FORMAT [2 MICROFICHE]

091093
GETTY MINES LIMITED, FLAT RIVER MAP AREA, YUKON. BY S WEIR; G DELANE. 1972.
KEYWORDS: ECONOMIC GEOLOGY, 8 DDH - 964.01M [3163 FT] [CLAIMS/PERMITS: TAM].
NTS: 095E/05 [LAT 61-30; LONG 127-30]
CONFIDENTIAL. DOCUMENT IN PAPER AND MICROFICHE FORMAT [1 MICROFICHE]

095E/06

018870
SILVER EAGLE MINES LIMITED, FLAT RIVER AREA, YUKON. BY R O CROSBY; P H SEVENSMA. 1968.
KEYWORDS: GEOPHYSICS, REGIONAL GEOLOGY, METALLIC MINERALS, ECONOMIC GEOLOGY [CLAIMS/PERMITS: SUNSET].
NTS: 095E/06 [LAT 61-17; LONG 127-03]
COPIES MAY BE PURCHASED. DOCUMENT IN PAPER AND MICROFICHE FORMAT [1 MICROFICHE]

060584
D GORDON, WATSON LAKE AREA, YUKON. BY D GORDON; P H SEVENSMA. 1969.
KEYWORDS: GEOPHYSICS, REGIONAL GEOLOGY, METALLIC MINERALS, STRUCTURAL GEOLOGY, ECONOMIC GEOLOGY [CLAIMS/PERMITS: SUNSET].
NTS: 095E/06 [LAT 61-17; LONG 127-03]
COPIES MAY BE PURCHASED. DOCUMENT IN PAPER AND MICROFICHE FORMAT [1 MICROFICHE]

061648
LATEKO RESOURCES LIMITED, TWIN LAKES AREA, YUKON [PROSPECTUS]. BY V CUKOR. 1977.
KEYWORDS: REGIONAL GEOLOGY, METALLIC MINERALS [CLAIMS/PERMITS: NEIL, FOX].
NTS: 095E/06 [LAT 61-17; LONG 127-03]
COPIES MAY BE PURCHASED. DOCUMENT IN PAPER AND MICROFICHE FORMAT [1 MICROFICHE]

061794
LA TEKO RESOURCES LIMITED, TWIN LAKES AREA, YUKON [PROSPECTUS]. BY P H SEVENSMA. 1977.
KEYWORDS: REGIONAL GEOLOGY, METALLIC MINERALS, STRUCTURAL GEOLOGY [CLAIMS/PERMITS: NEIL, FOX].
NTS: 095E/06 [LAT 61-17; LONG 127-03]
COPIES MAY BE PURCHASED. DOCUMENT IN PAPER AND MICROFICHE FORMAT [1 MICROFICHE]

090241
LATEKO RESOURCES LIMITED, TWIN LAKES AREA, YUKON. BY V CUKOR. 1977.
KEYWORDS: REGIONAL GEOLOGY, METALLIC MINERALS [CLAIMS/PERMITS: NEIL, FOX].
NTS: 095E/06 [LAT 61-17; LONG 127-03]
COPIES MAY BE PURCHASED. DOCUMENT IN PAPER AND MICROFICHE FORMAT [1 MICROFICHE]

090372
LATEKO RESOURCES LIMITED, COAL RIVER AREA, YUKON. BY V CUKOR. 1978.
KEYWORDS: GEOPHYSICS, GEOCHEMISTRY, RADIOACTIVE MINERALS [CLAIMS/PERMITS: NEIL, FOX].
NTS: 095E/06 [LAT 61-17; LONG 127-03]
COPIES MAY BE PURCHASED. DOCUMENT IN PAPER AND MICROFICHE FORMAT [3 MICROFICHE]

090412
NORANDA EXPLORATION COMPANY LIMITED, COAL RIVER AREA, YUKON. BY A W HYDE; G MACDONALD. 1978.
KEYWORDS: GEOCHEMISTRY, REGIONAL GEOLOGY [CLAIMS/PERMITS: ROSE].
NTS: 095E/06 [LAT 61-26; LONG 127-23]
COPIES MAY BE PURCHASED. DOCUMENT IN PAPER AND MICROFICHE FORMAT [1 MICROFICHE]

090539
NORANDA EXPLORATION COMPANY LIMITED, COAL RIVER AREA, YUKON. BY G MACDONALD. 1979.
KEYWORDS: GEOCHEMISTRY [CLAIMS/PERMITS: ROSE].
NTS: 095E/06 [LAT 61-26; LONG 127-23]
COPIES MAY BE PURCHASED. DOCUMENT IN PAPER AND MICROFICHE FORMAT [1 MICROFICHE]

090880
CUB JOINT VENTURE, LOGAN MOUNTAINS AREA, YUKON. BY R J CATHRO. 1981.
KEYWORDS: REGIONAL GEOLOGY, GEOCHEMISTRY, GEOPHYSICS, METALLIC MINERALS, ECONOMIC GEOLOGY [CLAIMS/PERMITS: CREAM].
NTS: 095E/06 [LAT 61-23; LONG 127-13]
CONFIDENTIAL. DOCUMENT IN PAPER AND MICROFICHE FORMAT [2 MICROFICHE]

090911
NORANDA EXPLORATION COMPANY LIMITED, COAL RIVER AREA, YUKON. BY R S ROGERS. 1981.
KEYWORDS: REGIONAL GEOLOGY, GEOCHEMISTRY, GEOPHYSICS, METALLIC MINERALS, ECONOMIC GEOLOGY [CLAIMS/PERMITS: ROSE].
NTS: 095E/06 [LAT 61-26; LONG 127-23]
COPIES MAY BE PURCHASED. DOCUMENT IN PAPER AND MICROFICHE FORMAT [1 MICROFICHE]

091020
CUB JOINT VENTURE, COAL RIVER AREA, YUKON. BY C A MAIN; R J CATHRO. 1982.
KEYWORDS: GEOCHEMISTRY, GEOPHYSICS, METALLIC MINERALS, REGIONAL GEOLOGY [CLAIMS/PERMITS: CREAM 9-52].
NTS: 095E/06 [LAT 61-23; LONG 127-13]
CONFIDENTIAL. DOCUMENT IN PAPER AND MICROFICHE FORMAT [4 MICROFICHE]

091094
CANEX AERIAL EXPLORATION LIMITED, FLAT RIVER MAP AREA, YUKON. BY I BOROVIC. 1971.
KEYWORDS: ECONOMIC GEOLOGY, METALLIC MINERALS, GEOCHEMISTRY, 5 DDH - 680.87M [2234 FT] [CLAIMS/PERMITS: KOKO, GARNET, TOPAZ, BLUE, RUBY].
NTS: 095E/06 [LAT 61-30; LONG 127-00]
CONFIDENTIAL. DOCUMENT IN PAPER AND MICROFICHE FORMAT [3 MICROFICHE]

095E/12

017591
CANADA TUNGSTEN MINING CORPORATION LIMITED, FLAT RIVER AREA, MACKENZIE. BY K G SANDERS. 1962.
KEYWORDS: REGIONAL GEOLOGY, METALLIC MINERALS, ECONOMIC GEOLOGY [CLAIMS/PERMITS: PERMIT 36].
NTS: 095E/12 [LAT 61-30; LONG 127-30]
COPIES MAY BE PURCHASED. DOCUMENT IN PAPER AND MICROFICHE FORMAT [1 MICROFICHE]

017614
BRALORNE PIONEER MINES LIMITED, HYLAND RIVER AREA, YUKON. BY D H JAMES; R D WALTON. 1966.
KEYWORDS: REGIONAL GEOLOGY, METALLIC MINERALS, ECONOMIC GEOLOGY [CLAIMS/PERMITS: GRIZZLY].
NTS: 095E/12 [LAT 61-32; LONG 127-34]
COPIES MAY BE PURCHASED. DOCUMENT IN PAPER AND MICROFICHE FORMAT [1 MICROFICHE]

017615
BRALORNE PIONEER MINES LIMITED, HYLAND RIVER AREA, YUKON. BY D H JAMES; R D WALTON. 1966.
KEYWORDS: REGIONAL GEOLOGY, METALLIC MINERALS, ECONOMIC GEOLOGY [CLAIMS/PERMITS: HEATHER].
NTS: 095E/12 [LAT 61-31; LONG 127-36]
COPIES MAY BE PURCHASED. DOCUMENT IN PAPER AND MICROFICHE FORMAT [1 MICROFICHE]

018671
RAMID RESOURCES LIMITED, FLAT RIVER AREA, MACKENZIE. BY J E TILSLEY. 1968.
KEYWORDS: REGIONAL GEOLOGY, METALLIC MINERALS, ECONOMIC GEOLOGY [CLAIMS/PERMITS: RAM, ROD].
NTS: 095E/12 [LAT 61-33 ; LONG 127-34]
COPIES MAY BE PURCHASED. DOCUMENT IN PAPER AND MICROFICHE FORMAT [1 MICROFICHE]

060585
RAMID RESOURCES LIMITED, FLAT RIVER AREA, YUKON. BY C J COVENEY. 1968.
KEYWORDS: REGIONAL GEOLOGY, METALLIC MINERALS, STRUCTURAL GEOLOGY, ECONOMIC GEOLOGY [CLAIMS/PERMITS: RAM, ROD].
NTS: 095E/12 [LAT 61-32; LONG 127-35]
COPIES MAY BE PURCHASED. DOCUMENT IN PAPER AND MICROFICHE FORMAT [1 MICROFICHE]

060586
ATHABASCA COLUMBIA MINING LIMITED, COAL RIVER AREA, YUKON. BY J E TILSLEY. 1968.
KEYWORDS: GEOPHYSICS, GEOCHEMISTRY, REGIONAL GEOLOGY, METALLIC MINERALS, ECONOMIC GEOLOGY [CLAIMS/PERMITS: KEY].
NTS: 095E/12 [LAT 61-30; LONG 127-34]
COPIES MAY BE PURCHASED. DOCUMENT IN PAPER AND MICROFICHE FORMAT [3 MICROFICHE]

061027
GETTY PACIFIC-GENERAL CRUDE JOINT VENTURE, FLAT RIVER AREA, MACKENZIE AND YUKON. BY D R STELCK. 1972.
KEYWORDS: GEOPHYSICS, REGIONAL GEOLOGY, INDUSTRIAL MINERALS, METALLIC MINERALS, ECONOMIC GEOLOGY, 8 DDH - 998.53M [3276 FT] [CLAIMS/PERMITS: RAM, ROD, TAM].
NTS: 095E/05; 095E/12 [LAT 61-30; LONG 127-35]
COPIES MAY BE PURCHASED. DOCUMENT IN PAPER AND MICROFICHE FORMAT [2 MICROFICHE]

090541
ARCHER, CATHRO AND ASSOCIATES LIMITED, COAL RIVER AREA, YUKON. BY J G ABBOTT. 1979.
KEYWORDS: GEOCHEMISTRY, REGIONAL GEOLOGY, METALLIC MINERALS [CLAIMS/PERMITS: CHARLIE].
NTS: 095E/05; 095E/12 [LAT 61-31; LONG 127-35]
COPIES MAY BE PURCHASED. DOCUMENT IN PAPER AND MICROFICHE FORMAT [1 MICROFICHE]

090881
RAMROD MINING CORPORATION LIMITED, COAL RIVER AREA, YUKON. BY D W TULLY. 1981.
KEYWORDS: ECONOMIC GEOLOGY, METALLIC MINERALS, 7 DDH - 1078.9M [3539 FT] [CLAIMS/PERMITS: RIO].
NTS: 095E/05; 095E/12 [LAT 61-29; LONG 127-33]
CONFIDENTIAL. DOCUMENT IN PAPER AND MICROFICHE FORMAT [2 MICROFICHE]

095I/11

060853
CANEX PLACER LIMITED, PELLY RIVER AREA, YUKON. BY B AINSWORTH. 1973.
KEYWORDS: GEOCHEMISTRY, METALLIC MINERALS [CLAIMS/PERMITS: DON].
NTS: 095I/11 [LAT 62-35; LONG 129-29]
CONFIDENTIAL. DOCUMENT IN PAPER AND MICROFICHE FORMAT [1 MICROFICHE]

1040/13

090839
REBEL DEVELOPMENTS LIMITED, JENNINGS RIVER AREA, BRITISH COLUMBIA AND YUKON. BY T E G HAWKINS ; J B P SAWYER. 1979.
KEYWORDS: ECONOMIC GEOLOGY, METALLIC MINERALS, 1 DDH - 444.97M [1460 FT] [CLAIMS/PERMITS: ARSENAULT 1, ARSENAULT 2, ARSENAULT 3].
NTS: 1040/13; 105B/04 [LAT 59-48; LONG 131-42]
CONFIDENTIAL. DOCUMENT IN PAPER AND MICROFICHE FORMAT [1 MICROFICHE]

1040/15

090631
CANADIAN OCCIDENTAL PETROLEUM LIMITED, RANCHERIA AREA, YUKON AND BRITISH COLUMBIA. BY E J SACKS. 1980.
KEYWORDS: ECONOMIC GEOLOGY, RADIOACTIVE MINERALS, GEOCHEMISTRY [CLAIMS/PERMITS: BORDER].
NTS: 1040/15; 105B/02 [LAT 60-00; LONG 130-40]
COPIES MAY BE PURCHASED. DOCUMENT IN PAPER AND MICROFICHE FORMAT [2 MICROFICHE]

1040/16

060112
CONE MOUNTAIN MINES LIMITED, TOOTSEE RIDGE AREA, YUKON AND BRITISH COLUMBIA. BY D PARENT; G E WHITE. 1972.
KEYWORDS: GEOCHEMISTRY, REGIONAL GEOLOGY, METALLIC MINERALS, STRUCTURAL GEOLOGY, ECONOMIC GEOLOGY [CLAIMS/PERMITS: LUCK].
NTS: 1040/16; 105B/01 [LAT 60-00; LONG 130-29]
COPIES MAY BE PURCHASED. DOCUMENT IN PAPER AND MICROFICHE FORMAT [2 MICROFICHE]

061043
CONE MOUNTAIN MINES LIMITED, TOOTSEE RIDGE AREA, YUKON. BY D PARENT. 1972.
KEYWORDS: GEOPHYSICS, GEOCHEMISTRY, REGIONAL GEOLOGY, METALLIC MINERALS, ECONOMIC GEOLOGY [CLAIMS/PERMITS: LUCK, CONE].
NTS: 1040/16; 105B/01 [LAT 60-00; LONG 130-28]
COPIES MAY BE PURCHASED. DOCUMENT IN PAPER AND MICROFICHE FORMAT [1 MICROFICHE]

061147
CONE MOUNTAIN MINES LIMITED, TOOTSIE RIDGE AREA, YUKON AND BRITISH COLUMBIA. BY E D CRUZ; G E WHITE. 1973.
KEYWORDS: GEOPHYSICS, GEOCHEMISTRY, REGIONAL GEOLOGY, METALLIC MINERALS [CLAIMS/PERMITS: LUCK].
NTS: 1040/16; 105B/01 [LAT 60-00; LONG 130-29]
COPIES MAY BE PURCHASED. DOCUMENT IN PAPER AND MICROFICHE FORMAT [1 MICROFICHE]

105A/02

017403
J PARADIS, LIARD RIVER AREA, YUKON. BY J PARADIS; C N RAND. 1954.
KEYWORDS: REGIONAL GEOLOGY [CLAIMS/PERMITS: PARADIS PLACER LEASE, THERIAULT PLACER LEASE].
NTS: 105A/02 [LAT 60-05; LONG128-57]
COPIES MAY BE PURCHASED. DOCUMENT IN PAPER AND MICROFICHE FORMAT [1 MICROFICHE]

017404
J PARADIS, LIARD RIVER AREA, YUKON. BY J PARADIS; C N RAND. 1954.
KEYWORDS: REGIONAL GEOLOGY [CLAIMS/PERMITS: FRAME PLACER LEASE, ANDERSON PLACER LEASE].
NTS: 105A/02 [LAT 60-05; LONG128-57]
COPIES MAY BE PURCHASED. DOCUMENT IN PAPER AND MICROFICHE FORMAT [1 MICROFICHE]

017509
NORTHERN EXPLORATION SERVICE, LIARD RIVER AREA, YUKON. BY C N RANDS. 1954.
KEYWORDS: GEOCHEMISTRY, REGIONAL GEOLOGY, METALLIC MINERALS [CLAIMS/PERMITS: PARADIS LEASES, THERIAULT LEASES, FRAME LEASES, ANDERSON LEASES, HRADIL LEASES].
NTS: 105A/02 [LAT 60-05; LONG 128-57]
COPIES MAY BE PURCHASED. DOCUMENT IN PAPER AND MICROFICHE FORMAT [1 MICROFICHE]

019519
J HRADIL, LIARD RIVER AREA, YUKON. BY J HRADIL; C N RAND. 1954.
KEYWORDS: REGIONAL GEOLOGY, METALLIC MINERALS [CLAIMS/PERMITS: HRADIL PLACER LEASE].
NTS: 105A/02 [LAT 60-05; LONG 128-57]
COPIES MAY BE PURCHASED. DOCUMENT IN PAPER AND MICROFICHE FORMAT [1 MICROFICHE]

061587
CANEX PLACER LIMITED, LIARD BASIN AREA, YUKON. BY I BOROVIC. 1977.
KEYWORDS: REGIONAL GEOLOGY, FOSSIL FUELS [CLAIMS/PERMITS: COAL LICENCE 61, COAL LICENCE 62, COAL LICENCE 66, COAL LICENCE 67, COAL LICENCE 68, COAL LICENCE 69, COAL LICENCE 70, COAL LICENCE 71].
NTS: 105A/02; 105A/03; 105A/06 [LAT 60-10; LONG 128-45]
COPIES MAY BE PURCHASED. DOCUMENT IN PAPER AND MICROFICHE FORMAT [1 MICROFICHE]

061724
PLACER DEVELOPMENT LIMITED, LIARD BASIN AREA, YUKON. BY I BOROVIC; W S HOPKINS JR. 1977.
KEYWORDS: GEOPHYSICS, REGIONAL GEOLOGY, PALEONTOLOGY, INDUSTRIAL MINERALS, FOSSIL FUELS, STRUCTURAL GEOLOGY, ECONOMIC GEOLOGY, 3 DDH - 404M [1325 FT] [CLAIMS/PERMITS: COAL LICENCE 61, COAL LICENCE 62, COAL LICENCE 66, COAL LICENCE 67, COAL LICENCE 68, COAL LICENCE 69, COAL LICENCE 70, COAL LICENCE 71].
NTS: 105A/02; 105A/03; 105A/06 [LAT 60-15; LONG 129-00]
COPIES MAY BE PURCHASED. DOCUMENT IN PAPER AND MICROFICHE FORMAT [2 MICROFICHE]

062002
PLACER DEVELOPMENT LIMITED, LIARD COAL BASIN AREA, YUKON. BY D M JENKINS. 1979.
KEYWORDS: GEOPHYSICS, REGIONAL GEOLOGY, ECONOMIC GEOLOGY, FOSSIL FUELS, 7 DDH - 923.6M [3030 FT] [CLAIMS/PERMITS: COAL LICENCE 61, COAL LICENCE 62, COAL LICENCE 66, COAL LICENCE 67, COAL LICENCE 68, COAL LICENCE 69, COAL LICENCE 70, COAL LICENCE 71].
NTS: 105A/02; 105A/03; 105A/06 [LAT 60-01 TO 60-03; LONG 128-53 TO 128-58]
CONFIDENTIAL. DOCUMENT IN PAPER AND MICROFICHE FORMAT [4 MICROFICHE]

062121
PLACER DEVELOPMENT LIMITED, LIARD COAL BASIN AREA, YUKON. BY D M JENKINS; K M BANKS. 1980.
KEYWORDS: REGIONAL GEOLOGY, GEOPHYSICS, ECONOMIC GEOLOGY, GEOCHEMISTRY, 7 DDH - 924.64M [3033 FT] [CLAIMS/PERMITS: COAL LICENCE 66, COAL LICENCE 67, COAL LICENCE 68, COAL LICENCE 69, COAL LICENCE 113, COAL LICENCE 114].
NTS: 105A/02; 105A/03; 105A/06 [LAT 60-00 TO 60-22; LONG 129-00 TO 129-30]
COPIES MAY BE PURCHASED. DOCUMENT IN PAPER AND MICROFICHE FORMAT [2 MICROFICHE]

105A/02 CONT'D

090575
ST JOSEPH EXPLORATIONS LIMITED, WATSON LAKE AREA, YUKON. BY D A R HENDRY. 1979.
KEYWORDS: GEOCHEMISTRY, REGIONAL GEOLOGY, METALLIC MINERALS [CLAIMS/PERMITS: ROMAN].
NTS: 105A/02 [LAT 60-03; LONG 128-37]
CONFIDENTIAL. DOCUMENT IN PAPER AND MICROFICHE FORMAT [1 MICROFICHE]

090639
ST JOSEPH EXPLORATIONS LIMITED, WATSON LAKE AREA, YUKON. BY D C MILLER; B WILSON. 1980.
KEYWORDS: GEOCHEMISTRY, METALLIC MINERALS [CLAIMS/PERMITS: ROMAN].
NTS: 105A/02 [LAT 60-01; LONG 128-37]
CONFIDENTIAL. DOCUMENT IN PAPER AND MICROFICHE FORMAT [2 MICROFICHE]

090689
LOGAN MINES LIMITED, WATSON LAKE AREA, YUKON. BY V CUKOR. 1980.
KEYWORDS: ECONOMIC GEOLOGY, METALLIC MINERALS, 2 DDH - 123.1M [403 FT] [CLAIMS/PERMITS: ROMAN].
NTS: 105A/02 [LAT 60-02; LONG 128-37]
CONFIDENTIAL. DOCUMENT IN PAPER AND MICROFICHE FORMAT [1 MICROFICHE]

090852
ALEX BLACK, LIARD RIVER AREA, YUKON. BY T LIVERTON. 1981.
KEYWORDS: SURFICIAL GEOLOGY / GEOMORPHOLOGY [CLAIMS/PERMITS: BROD].
NTS: 105A/02 [LAT 60-01; LONG 128-37]
COPIES MAY BE PURCHASED. DOCUMENT IN PAPER AND MICROFICHE FORMAT [1 MICROFICHE]

091398
KERR ADDISON MINES LIMITED, BOMBER LAKE AREA, YUKON. BY D ARSCOTT; G ELLIS. 1982.
KEYWORDS: REGIONAL GEOLOGY, GEOCHEMISTRY, GEOPHYSICS, METALLIC MINERALS, ECONOMIC GEOLOGY [CLAIMS/PERMITS: GE].
NTS: 105A/02; 105A/03; 105A/06; 105A/07 [LAT 60-17; LONG 128-55]
CONFIDENTIAL. DOCUMENT IN PAPER AND MICROFICHE FORMAT [23 MICROFICHE]

091552
BILLITON CANADA LIMITED, WATSON LAKE AREA, YUKON. BY D R B RAINSFORD. 1984.
KEYWORDS: GEOPHYSICS, GEOCHEMISTRY, REGIONAL GEOLOGY, METALLIC MINERALS, ECONOMIC GEOLOGY [CLAIMS/PERMITS: MAN 1-24, ROM 17-20, ROM 25-44].
NTS: 105A/02 [LAT 60-00; LONG 128-35]
CONFIDENTIAL. DOCUMENT IN PAPER AND MICROFICHE FORMAT [6]

105A/03

081587
CANEX PLACER LIMITED, LIARD BASIN AREA, YUKON. BY I BOROVIC. 1977.
KEYWORDS: REGIONAL GEOLOGY, FOSSIL FUELS [CLAIMS/PERMITS: COAL LICENCE 61, COAL LICENCE 62, COAL LICENCE 66, COAL LICENCE 67, COAL LICENCE 68, COAL LICENCE 69, COAL LICENCE 70, COAL LICENCE 71].
NTS: 105A/02; 105A/03; 105A/06 [LAT 60-10; LONG 128-45]
COPIES MAY BE PURCHASED. DOCUMENT IN PAPER AND MICROFICHE FORMAT [1 MICROFICHE]

081724
PLACER DEVELOPMENT LIMITED, LIARD BASIN AREA, YUKON. BY I BOROVIC; W S HOPKINS JR. 1977.
KEYWORDS: GEOPHYSICS, REGIONAL GEOLOGY, PALEONTOLOGY, INDUSTRIAL MINERALS, FOSSIL FUELS, STRUCTURAL GEOLOGY, ECONOMIC GEOLOGY, 3 DDH - 404M [1325 FT] [CLAIMS/PERMITS: COAL LICENCE 61, COAL LICENCE 62, COAL LICENCE 66, COAL LICENCE 67, COAL LICENCE 68, COAL LICENCE 69, COAL LICENCE 70, COAL LICENCE 71].
NTS: 105A/02; 105A/03; 105A/06 [LAT 60-15; LONG 129-00]
COPIES MAY BE PURCHASED. DOCUMENT IN PAPER AND MICROFICHE FORMAT [2 MICROFICHE]

082002
PLACER DEVELOPMENT LIMITED, LIARD COAL BASIN AREA, YUKON. BY D M JENKINS. 1979.
KEYWORDS: GEOPHYSICS, REGIONAL GEOLOGY, ECONOMIC GEOLOGY, FOSSIL FUELS, 7 DDH - 923.6M [3030 FT] [CLAIMS/PERMITS: COAL LICENCE 61, COAL LICENCE 62, COAL LICENCE 66, COAL LICENCE 67, COAL LICENCE 68, COAL LICENCE 69, COAL LICENCE 70, COAL LICENCE 71].
NTS: 105A/02; 105A/03; 105A/06 [LAT 60-01 TO 60-03; LONG 128-53 TO 128-58]
CONFIDENTIAL. DOCUMENT IN PAPER AND MICROFICHE FORMAT [4 MICROFICHE]

082121
PLACER DEVELOPMENT LIMITED, LIARD COAL BASIN AREA, YUKON. BY D M JENKINS; K M BANKS. 1980.
KEYWORDS: REGIONAL GEOLOGY, GEOPHYSICS, ECONOMIC GEOLOGY, GEOCHEMISTRY, 7 DDH - 924.64M [3033 FT] [CLAIMS/PERMITS: COAL LICENCE 66, COAL LICENCE 67, COAL LICENCE 68, COAL LICENCE 69, COAL LICENCE 113, COAL LICENCE 114].
NTS: 105A/02; 105A/03; 105A/06 [LAT 60-00 TO 60-22; LONG 129-00 TO 129-30]
COPIES MAY BE PURCHASED. DOCUMENT IN PAPER AND MICROFICHE FORMAT [2 MICROFICHE]

091398
KERR ADDISON MINES LIMITED, BOMBER LAKE AREA, YUKON. BY D ARSCOTT; G ELLIS. 1982.
KEYWORDS: REGIONAL GEOLOGY, GEOCHEMISTRY, GEOPHYSICS, METALLIC MINERALS, ECONOMIC GEOLOGY [CLAIMS/PERMITS: GE].
NTS: 105A/02; 105A/03; 105A/06; 105A/07 [LAT 60-17; LONG 128-55]
CONFIDENTIAL. DOCUMENT IN PAPER AND MICROFICHE FORMAT [23 MICROFICHE]

105A/04

060872
BOSWELL RIVER MINES LIMITED, WATSON LAKE AREA, YUKON. BY J G BAIRD; P J FOMINOFF. 1971.
KEYWORDS: GEOPHYSICS, REGIONAL GEOLOGY [CLAIMS/PERMITS: LUX, OMO].
NTS: 105A/04; 105B/01 [LAT 60-08; LONG 131-00]
COPIES MAY BE PURCHASED. DOCUMENT IN PAPER AND MICROFICHE FORMAT [1 MICROFICHE]

060873
BOSWELL RIVER MINES LIMITED, WATSON LAKE AREA, YUKON. BY H WOBER. 1971.
KEYWORDS: GEOPHYSICS, GEOCHEMISTRY, REGIONAL GEOLOGY, METALLIC MINERALS, ECONOMIC GEOLOGY, 3 DDH - 496.79M [1630 FT] [CLAIMS/PERMITS: MAX, OLE, OMO, BUD, NEIL].
NTS: 105A/04; 105B/01 [LAT 60-08; LONG 131-00]
COPIES MAY BE PURCHASED. DOCUMENT IN PAPER AND MICROFICHE FORMAT [3 MICROFICHE]

105A/06

061587
CANEX PLACER LIMITED, LIARD BASIN AREA, YUKON. BY I BOROVIC. 1977.
KEYWORDS: REGIONAL GEOLOGY, FOSSIL FUELS [CLAIMS/PERMITS: COAL LICENCE 61, COAL LICENCE 62, COAL LICENCE 66, COAL LICENCE 67, COAL LICENCE 68, COAL LICENCE 69, COAL LICENCE 70, COAL LICENCE 71].
NTS: 105A/02; 105A/03; 105A/06 [LAT 60-10; LONG 128-45]
COPIES MAY BE PURCHASED. DOCUMENT IN PAPER AND MICROFICHE FORMAT [1 MICROFICHE]

061724
PLACER DEVELOPMENT LIMITED, LIARD BASIN AREA, YUKON. BY I BOROVIC; W S HOPKINS JR. 1977.
KEYWORDS: GEOPHYSICS, REGIONAL GEOLOGY, PALEONTOLOGY, INDUSTRIAL MINERALS, FOSSIL FUELS, STRUCTURAL GEOLOGY, ECONOMIC GEOLOGY, 3 DDH - 404M [1325 FT] [CLAIMS/PERMITS: COAL LICENCE 61, COAL LICENCE 62, COAL LICENCE 66, COAL LICENCE 67, COAL LICENCE 68, COAL LICENCE 69, COAL LICENCE 70, COAL LICENCE 71].
NTS: 105A/02; 105A/03; 105A/06 [LAT 60-15; LONG 129-00]
COPIES MAY BE PURCHASED. DOCUMENT IN PAPER AND MICROFICHE FORMAT [2 MICROFICHE]

062002
PLACER DEVELOPMENT LIMITED, LIARD COAL BASIN AREA, YUKON. BY D M JENKINS. 1979.
KEYWORDS: GEOPHYSICS, REGIONAL GEOLOGY, ECONOMIC GEOLOGY, FOSSIL FUELS, 7 DDH - 923.6M [3030 FT] [CLAIMS/PERMITS: COAL LICENCE 61, COAL LICENCE 62, COAL LICENCE 66, COAL LICENCE 67, COAL LICENCE 68, COAL LICENCE 69, COAL LICENCE 70, COAL LICENCE 71].
NTS: 105A/02; 105A/03; 105A/06 [LAT 60-01 TO 60-03; LONG 128-53 TO 128-58]
CONFIDENTIAL. DOCUMENT IN PAPER AND MICROFICHE FORMAT [4 MICROFICHE]

062121
PLACER DEVELOPMENT LIMITED, LIARD COAL BASIN AREA, YUKON. BY D M JENKINS; K M BANKS. 1980.
KEYWORDS: REGIONAL GEOLOGY, GEOPHYSICS, ECONOMIC GEOLOGY, GEOCHEMISTRY, 7 DDH - 924.64M [3033 FT] [CLAIMS/PERMITS: COAL LICENCE 66, COAL LICENCE 67, COAL LICENCE 68, COAL LICENCE 69, COAL LICENCE 113, COAL LICENCE 114].
NTS: 105A/02; 105A/03; 105A/06 [LAT 60-00 TO 60-22; LONG 129-00 TO 129-30]
COPIES MAY BE PURCHASED. DOCUMENT IN PAPER AND MICROFICHE FORMAT [2 MICROFICHE]

091398
KERR ADDISON MINES LIMITED, BOMBER LAKE AREA, YUKON. BY D ARSCOTT; G ELLIS. 1982.
KEYWORDS: REGIONAL GEOLOGY, GEOCHEMISTRY, GEOPHYSICS, METALLIC MINERALS, ECONOMIC GEOLOGY [CLAIMS/PERMITS: GE].
NTS: 105A/02; 105A/03; 105A/06; 105A/07 [LAT 60-17; LONG 128-55]
CONFIDENTIAL. DOCUMENT IN PAPER AND MICROFICHE FORMAT [23 MICROFICHE]

105A/07

090900
CYPRUS ANVIL MINING CORPORATION, LINGFISH LAKE AREA, YUKON. BY D A PERKINS; J W MUSTARD. 1981.
KEYWORDS: GEOCHEMISTRY, METALLIC MINERALS, ECONOMIC GEOLOGY [CLAIMS/PERMITS: SUN, MOON].
NTS: 105A/07; 105A/08 [LAT 60-21; LONG 128-31]
CONFIDENTIAL. DOCUMENT IN PAPER AND MICROFICHE FORMAT [3 MICROFICHE]

091398
KERR ADDISON MINES LIMITED, BOMBER LAKE AREA, YUKON. BY D ARSCOTT; G ELLIS. 1982.
KEYWORDS: REGIONAL GEOLOGY, GEOCHEMISTRY, GEOPHYSICS, METALLIC MINERALS, ECONOMIC GEOLOGY [CLAIMS/PERMITS: GE].
NTS: 105A/02; 105A/03; 105A/06; 105A/07 [LAT 60-17; LONG 128-55]
CONFIDENTIAL. DOCUMENT IN PAPER AND MICROFICHE FORMAT [23 MICROFICHE]

105A/08

080880
SURVEYMIN LIMITED, QUARTZ LAKE AREA, YUKON. BY J B BONIWELL. 1968.
KEYWORDS: GEOPHYSICS, GEOCHEMISTRY, REGIONAL GEOLOGY, METALLIC MINERALS [CLAIMS/PERMITS: JIM, ED, FORT, PLUS].
NTS: 095D/05; 095D/06; 105A/08; 105A/09 [LAT 60-30; LONG 128-00]
COPIES MAY BE PURCHASED. DOCUMENT IN PAPER AND MICROFICHE FORMAT [3 MICROFICHE]

090893
CYPRUS ANVIL MINING CORPORATION, WATSON LAKE AREA, YUKON. BY D A PERKINS; J W MUSTARD. 1981.
KEYWORDS: GEOCHEMISTRY, METALLIC MINERALS, ECONOMIC GEOLOGY [CLAIMS/PERMITS: GS, SF, HY].
NTS: 105A/08 [LAT 60-18; LONG 128-05]
CONFIDENTIAL. DOCUMENT IN PAPER AND MICROFICHE FORMAT [3 MICROFICHE]

105A/08 CONT'D

090900
CYPRUS ANVIL MINING CORPORATION, LINGFISH LAKE AREA, YUKON. BY D A PERKINS; J W MUSTARD. 1981.
KEYWORDS: GEOCHEMISTRY, METALLIC MINERALS, ECONOMIC GEOLOGY [CLAIMS/PERMITS: SUN, MOON].
NTS: 105A/07; 105A/08 [LAT 60-21; LONG 128-31]
CONFIDENTIAL. DOCUMENT IN PAPER AND MICROFICHE FORMAT [3 MICROFICHE]

091424
ARCHER, CATHRO AND ASSOCIATES LIMITED, QUARTZ LAKE AREA, YUKON. BY A R ARCHER. 1983.
KEYWORDS: REGIONAL GEOLOGY, GEOCHEMISTRY, METALLIC MINERALS [CLAIMS/PERMITS: AUP 1-24].
NTS: 105A/08 [LAT 60-27; LONG 128-02]
CONFIDENTIAL. DOCUMENT IN PAPER AND MICROFICHE FORMAT [1 MICROFICHE]

105A/09

060680
SURVEYMIN LIMITED, QUARTZ LAKE AREA, YUKON. BY J B BONIWELL. 1968.
KEYWORDS: GEOPHYSICS, GEOCHEMISTRY, REGIONAL GEOLOGY, METALLIC MINERALS [CLAIMS/PERMITS: JIM , ED, FORT, PLUS].
NTS: 095D/05; 095D/06; 105A/08; 105A/09 [LAT 60-30; LONG 128-00]
COPIES MAY BE PURCHASED. DOCUMENT IN PAPER AND MICROFICHE FORMAT [3 MICROFICHE]

062153
WARBURTON MINERALS INCORPORATED, GREEN RIVER AREA, YUKON [PROSPECTUS]. BY D W TULLY. 1983.
KEYWORDS: REGIONAL GEOLOGY, GEOCHEMISTRY, METALLIC MINERALS, ECONOMIC GEOLOGY [CLAIMS/PERMITS: GREEN 1-4, RIVER 1-76].
NTS: 105A/09 [LAT 60-36; LONG 128-11]
COPIES MAY BE PURCHASED. DOCUMENT IN PAPER AND MICROFICHE FORMAT [1 MICROFICHE]

090480
HUDSON BAY EXPLORATION AND DEVELOPMENT COMPANY LIMITED, HYLAND RIVER AREA, YUKON. BY R W STROSHEIN. 1978.
KEYWORDS: GEOCHEMISTRY, REGIONAL GEOLOGY [CLAIMS/PERMITS: GUM].
NTS: 105A/09 [LAT 60-32; LONG 128-05]
COPIES MAY BE PURCHASED. DOCUMENT IN PAPER AND MICROFICHE FORMAT [1 MICROFICHE]

091519
WARBURTON MINERALS INCORPORATED, HYLAND RIVER AREA, YUKON. BY D G MARK. 1984.
KEYWORDS: GEOPHYSICS, METALLIC MINERALS [CLAIMS/PERMITS: GREEN, RIVER].
NTS: 105A/09 [LAT 60-35; LONG 128-12]
CONFIDENTIAL. DOCUMENT IN PAPER AND MICROFICHE FORMAT [1 MICROFICHE]

091520
WARBURTON MINERALS INCORPORATED, HYLAND RIVER AREA, YUKON. BY H J KEYSER. 1984.
KEYWORDS: REGIONAL GEOLOGY, GEOCHEMISTRY, GEOPHYSICS, METALLIC MINERALS, ECONOMIC GEOLOGY [CLAIMS/PERMITS: GREEN, RIVER].
NTS: 105A/09 [LAT 60-35; LONG 128-12]
CONFIDENTIAL. DOCUMENT IN PAPER AND MICROFICHE FORMAT [1 MICROFICHE]

105A/10

019586
ATLAS EXPLORATION COMPANY LIMITED, MOUNT HUNDERE AREA, YUKON. BY J W STANIFORD. 1966.
KEYWORDS: GEOPHYSICS, GEOCHEMISTRY, REGIONAL GEOLOGY, METALLIC MINERALS, STRUCTURAL GEOLOGY, ECONOMIC GEOLOGY [CLAIMS/PERMITS: PJ, JP, TU].
NTS: 105A/10 [LAT 60-40; LONG 129-15]
COPIES MAY BE PURCHASED. DOCUMENT IN PAPER AND MICROFICHE FORMAT [2 MICROFICHE]

060124
MORNING STAR MINES LIMITED, MOUNT BAILEY AREA, YUKON. BY N D MCKECHNIE; D PARENT. 1971.
KEYWORDS: REGIONAL GEOLOGY, METALLIC MINERALS, ECONOMIC GEOLOGY [CLAIMS/PERMITS: BAILEY].
NTS: 105A/10; 105A/15 [LAT 60-00; LONG 128-00]
CONFIDENTIAL. DOCUMENT IN PAPER AND MICROFICHE FORMAT [1 MICROFICHE]

061880
CIMA RESOURCES LIMITED, MOUNT HUNDERE-TRAFFIC MOUNTAIN AREAS, YUKON [PROSPECTUS]. BY W S READ. 1979.
KEYWORDS: ECONOMIC GEOLOGY, METALLIC MINERALS [CLAIMS/PERMITS: MICA, PIKE].
NTS: 105A/10; 105J/02 [LAT 60-31 AND 62-10; LONG 128-24 AND 130-43]
COPIES MAY BE PURCHASED. DOCUMENT IN PAPER AND MICROFICHE FORMAT [1 MICROFICHE]

090495
PAYMASTER MINES LIMITED, HYLAND RIVER AREA, YUKON. BY J OSTLER. 1979.
KEYWORDS: GEOPHYSICS, REGIONAL GEOLOGY [CLAIMS/PERMITS: PEGASEUS].
NTS: 105A/10; 105A/15 [LAT 60-44; LONG 128-48]
CONFIDENTIAL. DOCUMENT IN PAPER AND MICROFICHE FORMAT [1 MICROFICHE]

090584
CIMA RESOURCES LIMITED, MOUNT HUNDERE AREA, YUKON. BY W S READ. 1979.
KEYWORDS: GEOCHEMISTRY, REGIONAL GEOLOGY, ECONOMIC GEOLOGY, METALLIC MINERALS, 18 DDH - 468.1M [1535 FT] [CLAIMS/PERMITS: MICA, CIMA].
NTS: 105A/10 [LAT 60-31; LONG 128-33]
CONFIDENTIAL. DOCUMENT IN PAPER AND MICROFICHE FORMAT [2 MICROFICHE]

105A/10 CONT'D

090801
AGER, BERRETTA AND ASSOCIATES LIMITED, OSCAR LAKE AREA, YUKON. BY C A AGER; R J ENGLUND. 1981.
KEYWORDS: GEOPHYSICS [CLAIMS/PERMITS: PEGASEUS, PEG].
NTS: 105A/10; 105A/15 [LAT 60-45; LONG 128-45]
CONFIDENTIAL. DOCUMENT IN PAPER AND MICROFICHE FORMAT [1 MICROFICHE]

090955
CIMA RESOURCES LIMITED, MOUNT HUNDERE AREA, YUKON. BY I R CORVALAN. 1981.
KEYWORDS: ECONOMIC GEOLOGY, GEOCHEMISTRY, METALLIC MINERALS, 19 DDH - 797M [2615 FT] [CLAIMS/PERMITS: MICA, CIMA].
NTS: 105A/10 [LAT 60-31; LONG 128-53]
CONFIDENTIAL. DOCUMENT IN PAPER AND MICROFICHE FORMAT [6 MICROFICHE]

091095
FRANCES RIVER MINES, MOUNT HUNDERE AREA, YUKON. BY B M DUDAS. 1963.
KEYWORDS: ECONOMIC GEOLOGY, METALLIC MINERALS, GEOCHEMISTRY, 7 DDH - 560.79M [1840 FT] [CLAIMS/PERMITS: PJ, JP].
NTS: 105A/10 [LAT 60-40; LONG 129-15]
CONFIDENTIAL. DOCUMENT IN PAPER AND MICROFICHE FORMAT [2 MICROFICHE]

091470
CIMA RESOURCES LIMITED, MOUNT HUNDERE AREA, YUKON. BY A D MUTCH. 1983.
KEYWORDS: ECONOMIC GEOLOGY, METALLIC MINERALS, 9 DDH - 422.30M [1385 FT] [CLAIMS/PERMITS: MICA, CIMA].
NTS: 105A/10 [LAT 60-31; LONG 128-53]
CONFIDENTIAL. DOCUMENT IN PAPER AND MICROFICHE FORMAT [3 MICROFICHE]

105A/15

060124
MORNING STAR MINES LIMITED, MOUNT BAILEY AREA, YUKON. BY N D MCKECHNIE; D PARENT. 1971.
KEYWORDS: REGIONAL GEOLOGY, METALLIC MINERALS, ECONOMIC GEOLOGY [CLAIMS/PERMITS: BAILEY].
NTS: 105A/10; 105A/15 [LAT 60-00; LONG 128-00]
CONFIDENTIAL. DOCUMENT IN PAPER AND MICROFICHE FORMAT [1 MICROFICHE]

090385
CANADA TUNGSTEN MINING CORPORATION LIMITED, HYLAND RIVER AREA, YUKON. BY W R BULMER; J C STEPHEN. 1978.
KEYWORDS: GEOPHYSICS, GEOCHEMISTRY, REGIONAL GEOLOGY [CLAIMS/PERMITS: RAY 1-80].
NTS: 105A/15 [LAT 60-52; LONG 128-45]
COPIES MAY BE PURCHASED. DOCUMENT IN PAPER AND MICROFICHE FORMAT [3 MICROFICHE]

090454
J C STEPHEN EXPLORATIONS LIMITED, MOUNT MURRAY AREA, YUKON. BY J C STEPHEN. 1978.
KEYWORDS: GEOPHYSICS, GEOCHEMISTRY, REGIONAL GEOLOGY [CLAIMS/PERMITS: EMILY].
NTS: 105A/15 [LAT 60-54; LONG 128-46]
COPIES MAY BE PURCHASED. DOCUMENT IN PAPER AND MICROFICHE FORMAT [2 MICROFICHE]

090495
PAYMASTER MINES LIMITED, HYLAND RIVER AREA, YUKON. BY J OSTLER. 1979.
KEYWORDS: GEOPHYSICS, REGIONAL GEOLOGY [CLAIMS/PERMITS: PEGASEUS].
NTS: 105A/10; 105A/15 [LAT 60-44; LONG 128-48]
CONFIDENTIAL. DOCUMENT IN PAPER AND MICROFICHE FORMAT [1 MICROFICHE]

090527
CIMA RESOURCES LIMITED, MOUNT HUNDERE AREA, YUKON. BY W S READ. 1979.
KEYWORDS: ECONOMIC GEOLOGY, METALLIC MINERALS, REGIONAL GEOLOGY, STRUCTURAL GEOLOGY, GEOCHEMISTRY [CLAIMS/PERMITS: MICA, CIMA, CAMP].
NTS: 105A/15 [LAT 60-31; LONG 128-53]
CONFIDENTIAL. DOCUMENT IN PAPER AND MICROFICHE FORMAT [4 MICROFICHE]

090670
J C STEPHEN EXPLORATIONS LIMITED, WATSON LAKE AREA, YUKON. BY P E WALCOTT. 1980.
KEYWORDS: GEOPHYSICS [CLAIMS/PERMITS: RAY 1-8, RAY 9-16, RAY 17-24, RAY 25-32, RAY 33-40, RAY 41-48, RAY 49-56, RAY 57-64, RAY 65-72, RAY 73-80].
NTS: 105A/15 [LAT 60-52; LONG 128-45]
COPIES MAY BE PURCHASED. DOCUMENT IN PAPER AND MICROFICHE FORMAT [1 MICROFICHE]

090682
CYPRUS ANVIL MINING CORPORATION, KING CREEK AREA, YUKON. BY G A JILSON. 1980.
KEYWORDS: GEOCHEMISTRY, METALLIC MINERALS [CLAIMS/PERMITS: KING].
NTS: 105A/15 [LAT 60-58; LONG 128-54]
COPIES MAY BE PURCHASED. DOCUMENT IN PAPER AND MICROFICHE FORMAT [2 MICROFICHE]

090801
AGER, BERRETTA AND ASSOCIATES LIMITED, OSCAR LAKE AREA, YUKON. BY C A AGER; R J ENGLUND. 1981.
KEYWORDS: GEOPHYSICS [CLAIMS/PERMITS: PEGASEUS, PEG].
NTS: 105A/10; 105A/15 [LAT 60-45; LONG 128-45]
CONFIDENTIAL. DOCUMENT IN PAPER AND MICROFICHE FORMAT [1 MICROFICHE]

105A/15 CONT'D

090862
TARMACHAN EXPLORATION SERVICES LIMITED, NAHANNI RIDGE ROAD AREA, YUKON. BY T LIVERTON. 1981.
KEYWORDS: REGIONAL GEOLOGY, GEOCHEMISTRY, METALLIC MINERALS, ECONOMIC GEOLOGY [CLAIMS/PERMITS: KING].
NTS: 105A/15 [LAT 60-58; LONG 128-53]
COPIES MAY BE PURCHASED. DOCUMENT IN PAPER AND MICROFICHE FORMAT [1 MICROFICHE]

090873
TARMACHAN EXPLORATION SERVICES LIMITED, MOUNT MURRAY AREA, YUKON. BY T LIVERTON. 1981.
KEYWORDS: ECONOMIC GEOLOGY [CLAIMS/PERMITS: MOLLY].
NTS: 105A/15 [LAT 60-56; LONG 128-49]
COPIES MAY BE PURCHASED. DOCUMENT IN PAPER AND MICROFICHE FORMAT [1 MICROFICHE]

090885
ALEX BLACK, QUEEN CREEK AREA, YUKON. BY T LIVERTON. 1981.
KEYWORDS: GEOCHEMISTRY, ECONOMIC GEOLOGY, METALLIC MINERALS [CLAIMS/PERMITS: QUEEN].
NTS: 105A/15 [LAT 60-59; LONG 128-49]
CONFIDENTIAL. DOCUMENT IN PAPER AND MICROFICHE FORMAT [1 MICROFICHE]

091096
CANADA TUNGSTEN MINING CORPORATION LIMITED, MOUNT MURRAY AREA, YUKON. BY D C WAY; G ABBOTT. 1976.
KEYWORDS: ECONOMIC GEOLOGY, METALLIC MINERALS, GEOCHEMISTRY, 11 DDH - 808.58M [2653 FT] [CLAIMS/PERMITS: BAILEY].
NTS: 105A/15 [LAT 60-46; LONG 128-53]
CONFIDENTIAL. DOCUMENT IN PAPER AND MICROFICHE FORMAT [2 MICROFICHE]

091572
T LIVERTON, MOUNT MURRAY AREA, YUKON. BY T LIVERTON; A BLACK. 1984.
KEYWORDS: REGIONAL GEOLOGY, METALLIC MINERALS, GEOCHEMISTRY, ECONOMIC GEOLOGY, STRUCTURAL GEOLOGY [CLAIMS/PERMITS: JACK 1-4].
NTS: 105A/15 [LAT 60-55; LONG 128-50]
CONFIDENTIAL. DOCUMENT IN PAPER AND MICROFICHE FORMAT [2]

105B/01

017508
NATIVE MINERALS LIMITED, SPENCER CREEK AREA, YUKON. BY M F TESKEY. 1962.
KEYWORDS: REGIONAL GEOLOGY, METALLIC MINERALS, ECONOMIC GEOLOGY [CLAIMS/PERMITS: PETE, SUSIE . HOPE].
NTS: 105B/01 [LAT 60-08; LONG 130-26]
COPIES MAY BE PURCHASED. DOCUMENT IN PAPER AND MICROFICHE FORMAT [1 MICROFICHE]

019589
PACIFIC GIANT STEEL ORES LIMITED, WOLF LAKE AREA, YUKON. BY E D BLACK. 1968.
KEYWORDS: GEOCHEMISTRY, REGIONAL GEOLOGY, METALLIC MINERALS, STRUCTURAL GEOLOGY, ECONOMIC GEOLOGY [CLAIMS/PERMITS: SPENCER CREEK, CARIBOU LAKE].
NTS: 105B/01; 105B/07 [LAT 60-12 AND 60-22; LONG 130-25 AND 130-47]
COPIES MAY BE PURCHASED. DOCUMENT IN PAPER AND MICROFICHE FORMAT [2 MICROFICHE]

060112
CONE MOUNTAIN MINES LIMITED, TOOTSEE RIDGE AREA, YUKON AND BRITISH COLUMBIA. BY D PARENT; G E WHITE. 1972.
KEYWORDS: GEOCHEMISTRY, REGIONAL GEOLOGY, METALLIC MINERALS, STRUCTURAL GEOLOGY, ECONOMIC GEOLOGY [CLAIMS/PERMITS: LUCK].
NTS: 1040/16; 105B/01 [LAT 60-00; LONG 130-29]
COPIES MAY BE PURCHASED. DOCUMENT IN PAPER AND MICROFICHE FORMAT [2 MICROFICHE]

060121
SILVER SEVEN EXPLORATION LIMITED, RANCHERIA RIVER AREA, YUKON. BY F R HARRIS. 1971.
KEYWORDS: GEOCHEMISTRY, REGIONAL GEOLOGY, INDUSTRIAL MINERALS, METALLIC MINERALS, STRUCTURAL GEOLOGY, ECONOMIC GEOLOGY [CLAIMS/PERMITS: ZERO, SEVEN, MORN, HOT, LUCK, SUSAN, LITE].
NTS: 105B/01 [LAT 60-08; LONG 130-26]
CONFIDENTIAL. DOCUMENT IN PAPER AND MICROFICHE FORMAT [2 MICROFICHE]

060681
SILVER SEVEN EXPLORATION LIMITED, BOULDER CREEK AREA, YUKON. BY J W MCLEOD; P H SEVENSMA. 1969.
KEYWORDS: GEOCHEMISTRY, REGIONAL GEOLOGY, METALLIC MINERALS, STRUCTURAL GEOLOGY, ECONOMIC GEOLOGY [CLAIMS/PERMITS: LUCK, MORN, SUSAN, ZORO, SWAN, HOT].
NTS: 105B/01 [LAT 60-07; LONG 130-26]
CONFIDENTIAL. DOCUMENT IN PAPER AND MICROFICHE FORMAT [1 MICROFICHE]

060872
BOSWELL RIVER MINES LIMITED, WATSON LAKE AREA, YUKON. BY J G BAIRD; P J FOMINOFF. 1971.
KEYWORDS: GEOPHYSICS, REGIONAL GEOLOGY [CLAIMS/PERMITS: LUX, OMO].
NTS: 105A/04; 105B/01 [LAT 60-08; LONG 131-00]
COPIES MAY BE PURCHASED. DOCUMENT IN PAPER AND MICROFICHE FORMAT [1 MICROFICHE]

105B/01
CONT'D

060873
BOSWELL RIVER MINES LIMITED, WATSON LAKE AREA, YUKON. BY H WOBER. 1971.
KEYWORDS: GEOPHYSICS, GEOCHEMISTRY, REGIONAL GEOLOGY, METALLIC MINERALS, ECONOMIC GEOLOGY, 3 DDH - 496.79M [1630 FT] [CLAIMS/PERMITS: MAX, OLE, OMO, BUD, NEIL].
NTS: 105A/04; 105B/01 [LAT 60-08; LONG 131-00]
COPIES MAY BE PURCHASED. DOCUMENT IN PAPER AND MICROFICHE FORMAT [3 MICROFICHE]

060874
MARK V MINES LIMITED, FREER CREEK AREA, YUKON. BY D ARSCOTT. 1971.
KEYWORDS: GEOCHEMISTRY, REGIONAL GEOLOGY, METALLIC MINERALS, STRUCTURAL GEOLOGY, ECONOMIC GEOLOGY [CLAIMS/PERMITS: L, LOLA].
NTS: 105B/01; 105B/02 [LAT 60-02; LONG 130-30]
CONFIDENTIAL. DOCUMENT IN PAPER AND MICROFICHE FORMAT [2 MICROFICHE]

060875
MINERAL HILL MINES LIMITED, RANCHERIA RIVER AREA, YUKON. BY W A FOWERS. 1970.
KEYWORDS: REGIONAL GEOLOGY, METALLIC MINERALS, ECONOMIC GEOLOGY [CLAIMS/PERMITS: L, LOLA, DEM].
NTS: 105B/01 [LAT 60-01; LONG 130-30]
COPIES MAY BE PURCHASED. DOCUMENT IN PAPER AND MICROFICHE FORMAT [1 MICROFICHE]

060876
MINERAL HILL MINES LIMITED, FREER CREEK AREA, YUKON. BY W A FOWERS. 1970.
KEYWORDS: REGIONAL GEOLOGY, ECONOMIC GEOLOGY, METALLIC MINERALS [CLAIMS/PERMITS: L, LOLA].
NTS: 105B/01 [LAT 60-01; LONG 130-30]
COPIES MAY BE PURCHASED. DOCUMENT IN PAPER AND MICROFICHE FORMAT [1 MICROFICHE]

060911
C C CURLETT, FREER CREEK AREA, YUKON. BY C C CURLETT; H LAANELA. 1973.
KEYWORDS: GEOCHEMISTRY, REGIONAL GEOLOGY, METALLIC MINERALS, STRUCTURAL GEOLOGY, ECONOMIC GEOLOGY [CLAIMS/PERMITS: L, LOLA].
NTS: 105B/01 [LAT 60-01; LONG 130-31]
CONFIDENTIAL. DOCUMENT IN PAPER AND MICROFICHE FORMAT [3 MICROFICHE]

061043
CONE MOUNTAIN MINES LIMITED, TOOTSEE RIDGE AREA, YUKON. BY D PARENT. 1972.
KEYWORDS: GEOPHYSICS, GEOCHEMISTRY, REGIONAL GEOLOGY, METALLIC MINERALS, ECONOMIC GEOLOGY [CLAIMS/PERMITS: LUCK, CONE].
NTS: 1040/16; 105B/01 [LAT 60-00; LONG 130-28]
COPIES MAY BE PURCHASED. DOCUMENT IN PAPER AND MICROFICHE FORMAT [1 MICROFICHE]

061147
CONE MOUNTAIN MINES LIMITED, TOOTSIE RIDGE AREA, YUKON AND BRITISH COLUMBIA. BY E D CRUZ; G E WHITE. 1973.
KEYWORDS: GEOPHYSICS, GEOCHEMISTRY, REGIONAL GEOLOGY, METALLIC MINERALS [CLAIMS/PERMITS: LUCK].
NTS: 1040/16; 105B/01 [LAT 60-00; LONG 130-29]
COPIES MAY BE PURCHASED. DOCUMENT IN PAPER AND MICROFICHE FORMAT [1 MICROFICHE]

061248
YUKON TUNGSTEN CORPORATION LIMITED, BOULDER CREEK AREA, YUKON. BY M E ALMSTROM. 1953.
KEYWORDS: ECONOMIC GEOLOGY, INDUSTRIAL MINERALS, METALLIC MINERALS [CLAIMS/PERMITS: TUNGSTEN, T, S].
NTS: 105B/01 [LAT 60-07; LONG 130-26]
COPIES MAY BE PURCHASED. DOCUMENT IN PAPER AND MICROFICHE FORMAT [1 MICROFICHE]

061863
S PARD AND ASSOCIATES, TOOTSEE RIVER AREA, YUKON. BY E A TAGSETH. 1967.
KEYWORDS: GEOPHYSICS, GEOCHEMISTRY, REGIONAL GEOLOGY, METALLIC MINERALS, STRUCTURAL GEOLOGY [CLAIMS/PERMITS: ANDREW].
NTS: 105B/01 [LAT 60-02; LONG 130-22]
COPIES MAY BE PURCHASED. DOCUMENT IN PAPER AND MICROFICHE FORMAT [4 MICROFICHE]

062158
BUTLER MOUNTAIN MINERALS CORPORATION, RANCHERIA AREA, YUKON [PROSPECTUS]. BY V CUKOR. 1983.
KEYWORDS: REGIONAL GEOLOGY, GEOCHEMISTRY, METALLIC MINERALS [CLAIMS/PERMITS: LOLA, IDAHO, YP].
NTS: 105B/01 [LAT 60-03; LONG 130-25]
COPIES MAY BE PURCHASED. DOCUMENT IN PAPER AND MICROFICHE FORMAT [1 MICROFICHE]

062167
TUNGCO RESOURCES CORPORATION, TOOTSEE RIVER AREA, YUKON [PROSPECTUS]. BY P A CHRISTOPHER. 1983.
KEYWORDS: REGIONAL GEOLOGY, METALLIC MINERALS [CLAIMS/PERMITS: RUN 1-28].
NTS: 105B/01 [LAT 60-03; LONG 130-10]
COPIES MAY BE PURCHASED. DOCUMENT IN PAPER AND MICROFICHE FORMAT [1 MICROFICHE]

105B/01 CONT'D

082170
ALGO RESOURCES LIMITED, TOOTSEE RIVER AREA, YUKON [PROSPECTUS]. BY P A CHRISTOPHER. 1983.
KEYWORDS: REGIONAL GEOLOGY [CLAIMS/PERMITS: SUN 1-30].
NTS: 105B/01 [LAT 60-03; LONG 130-15]
COPIES MAY BE PURCHASED. DOCUMENT IN PAPER AND MICROFICHE FORMAT [1 MICROFICHE]

082172
ACORN RESOURCES LIMITED, TOOTSEE RIVER AREA, YUKON [PROSPECTUS]. BY P A CHRISTOPHER. 1983.
KEYWORDS: REGIONAL GEOLOGY [CLAIMS/PERMITS: BLUE 1-38].
NTS: 105B/01 [LAT 60-01; LONG 130-23]
COPIES MAY BE PURCHASED. DOCUMENT IN PAPER AND MICROFICHE FORMAT [1 MICROFICHE]

082173
FAIRLADY ENERGY INCORPORATED, TOOTSEE RIVER AREA, YUKON [PROSPECTUS]. BY P A CHRISTOPHER. 1983.
KEYWORDS: REGIONAL GEOLOGY [CLAIMS/PERMITS: TOM 1-34].
NTS: 105B/01 [LAT 60-03; LONG 130-18]
COPIES MAY BE PURCHASED. DOCUMENT IN PAPER AND MICROFICHE FORMAT [1 MICROFICHE]

082177
BEAVER RESOURCES INCORPORATED, TOOTSEE RIVER AREA, YUKON [PROSPECTUS]. BY P A CHRISTOPHER. 1984.
KEYWORDS: REGIONAL GEOLOGY, METALLIC MINERALS [CLAIMS/PERMITS: WIND 1-30].
NTS: 105B/01 [LAT 60-03; LONG 130-13]
COPIES MAY BE PURCHASED. [1 MICROFICHE]

082179
JANTAR RESOURCES CORPORATION, RANCHERIA AREA, YUKON [PROSPECTUS]. BY B J PRICE. 1984.
KEYWORDS: REGIONAL GEOLOGY [CLAIMS/PERMITS: LYDIA 1-20, LYDIA 23-24, FLO 1-4].
NTS: 105B/01 [LAT 60-03; LONG 130-20]
COPIES MAY BE PURCHASED. DOCUMENT IN PAPER AND MICROFICHE FORMAT [1 MICROFICHE]

082180
OROTEK RESOURCES CORPORATION, RANCHERIA AREA, YUKON [PROSPECTUS]. BY P A CHRISTOPHER. 1984.
KEYWORDS: REGIONAL GEOLOGY [CLAIMS/PERMITS: MOON 1-28].
NTS: 105B/01 [LAT 60-01; LONG 130-19]
COPIES MAY BE PURCHASED. DOCUMENT IN PAPER AND MICROFICHE FORMAT [1 MICROFICHE]

082182
BELLABON RESOURCES CORPORATION, TOOTSEE RIVER AREA, YUKON [PROSPECTUS]. BY P A CHRISTOPHER. 1984.
KEYWORDS: REGIONAL GEOLOGY [CLAIMS/PERMITS: CORD 1-38].
NTS: 105B/01 [LAT 60-04; LONG 130-15]
COPIES MAY BE PURCHASED. DOCUMENT IN PAPER AND MICROFICHE FORMAT [1 MICROFICHE]

090065
DELPHI RESOURCES LIMITED, BOULDER CREEK AREA, YUKON. BY B J PRICE. 1975.
KEYWORDS: GEOCHEMISTRY, REGIONAL GEOLOGY, METALLIC MINERALS, ECONOMIC GEOLOGY [CLAIMS/PERMITS: A, B].
NTS: 105B/01 [LAT 60-07; LONG 130-26]
CONFIDENTIAL. DOCUMENT IN PAPER AND MICROFICHE FORMAT [1 MICROFICHE]

090249
SEREM LIMITED, BOULDER CREEK AREA, YUKON. BY C A AGER. 1977.
KEYWORDS: GEOPHYSICS [CLAIMS/PERMITS: A, B, BUG, BNA].
NTS: 105B/01 [LAT 60-06; LONG 130-26]
CONFIDENTIAL. DOCUMENT IN PAPER AND MICROFICHE FORMAT [1 MICROFICHE]

090681
AMAX OF CANADA LIMITED, TOOTSEE RIVER AREA, YUKON. BY G W BOOTH; A C HITCHINS; J L LEBEL. 1980.
KEYWORDS: GEOPHYSICS, GEOCHEMISTRY, REGIONAL GEOLOGY [CLAIMS/PERMITS: HOT].
NTS: 105B/01 [LAT 60-00; LONG 130-07]
CONFIDENTIAL. DOCUMENT IN PAPER AND MICROFICHE FORMAT [3 MICROFICHE]

090688
AMAX EXPLORATION INCORPORATED, BOULDER CREEK AREA, YUKON. BY S E PARRY. 1980.
KEYWORDS: ECONOMIC GEOLOGY, METALLIC MINERALS, 1 DDH - 561M [1840 FT] [CLAIMS/PERMITS: AL, PIGGY, VAP, PIG, BNA, MORN, SEVEN, A&B, BUG, ULY, RAY].
NTS: 105B/01 [LAT 60-08; LONG 130-26]
CONFIDENTIAL. DOCUMENT IN PAPER AND MICROFICHE FORMAT [2 MICROFICHE]

090892
CORDILLERAN ENGINEERING LIMITED, RANCHERIA RIVER-SURVEY CREEK AREA, YUKON. BY J J HYLANDS; A R HILDEBRAND; S E PARRY; J D ROWE; G ELLIS. 1981.
KEYWORDS: GEOCHEMISTRY, GEOPHYSICS, METALLIC MINERALS, REGIONAL GEOLOGY, ECONOMIC GEOLOGY [CLAIMS/PERMITS: MID].
NTS: 105B/01 [LAT 60-02; LONG 130-12]
CONFIDENTIAL. DOCUMENT IN PAPER AND MICROFICHE FORMAT [4 VOL. 14 MICROFICHE]

105B/01
CONT'D

091028
REGIONAL RESOURCES LIMITED, MEISTER RIVER AREA, YUKON. BY C G VERLEY; M H SANGUINETTI. 1982.
KEYWORDS: REGIONAL GEOLOGY, GEOCHEMISTRY, METALLIC MINERALS, GEOPHYSICS [CLAIMS/PERMITS: MR 1-164].
NTS: 105B/01; 105B/08 [LAT 60-17; LONG 130-18]
CONFIDENTIAL. DOCUMENT IN PAPER AND MICROFICHE FORMAT [4 MICROFICHE]

091054
LOANN SILVER MINES LIMITED, FREER CREEK AREA, YUKON. BY V CUKOR. 1982.
KEYWORDS: ECONOMIC GEOLOGY, GEOPHYSICS, METALLIC MINERALS, 1 DDH - 106.7M [350 FT] [CLAIMS/PERMITS: LOLA 1-8, L 1-2, L 5-6, ANNIE 1-8, X].
NTS: 105B/01 [LAT 60-01; LONG 130-29]
CONFIDENTIAL. DOCUMENT IN PAPER AND MICROFICHE FORMAT [2 MICROFICHE]

091097
SEREM LIMITED, CASSIAR MOUNTAINS AREA, YUKON. BY K RALFS. 1978.
KEYWORDS: ECONOMIC GEOLOGY, METALLIC MINERALS, GEOCHEMISTRY, 9 DDH - 597.36M [1960 FT] [CLAIMS/PERMITS: A&B, BUG, BNA].
NTS: 105B/01 [LAT 60-07; LONG 130-27]
CONFIDENTIAL. DOCUMENT IN PAPER AND MICROFICHE FORMAT [3 MICROFICHE]

091098
AMAX OF CANADA LIMITED, BOULDER CREEK AREA, YUKON. BY E A FULLER. 1979.
KEYWORDS: ECONOMIC GEOLOGY, METALLIC MINERALS, GEOCHEMISTRY, 1 DDH - 587.31M [1927 FT] [CLAIMS/PERMITS: PIG, MORN, PIGGY, SEVEN].
NTS: 105B/01 [LAT 60-07; LONG 130-27]
CONFIDENTIAL. DOCUMENT IN PAPER AND MICROFICHE FORMAT [1 MICROFICHE]

091153
FAIRLADY ENERGY INCORPORATED, TOOTSEE RIVER AREA, YUKON. BY P A CHRISTOPHER. 1983.
KEYWORDS: REGIONAL GEOLOGY, GEOCHEMISTRY, GEOPHYSICS, ECONOMIC GEOLOGY [CLAIMS/PERMITS: TOM 1-34].
NTS: 105B/01 [LAT 60-03; LONG 130-18]
CONFIDENTIAL. DOCUMENT IN PAPER AND MICROFICHE FORMAT [2 MICROFICHE]

091418
AMAX OF CANADA LIMITED AND REGIONAL RESOURCES LIMITED, SOUTH OF RANCHERIA RIVER AREA, YUKON. BY J J HYLANDS; E T PEZZOT; G E WHITE. 1982.
KEYWORDS: GEOPHYSICS [CLAIMS/PERMITS: MID 1-240].
NTS: 105B/01 [LAT 60-02; LONG 130-12]
CONFIDENTIAL. DOCUMENT IN PAPER AND MICROFICHE FORMAT [2 VOL. 6 MICROFICHE]

091419
REGIONAL RESOURCES LIMITED, MEISTER RIVER AREA, YUKON. BY M H SANGUINETTI; B A YOUNGMAN. 1982.
KEYWORDS: REGIONAL GEOLOGY, GEOCHEMISTRY, GEOPHYSICS, METALLIC MINERALS, ECONOMIC GEOLOGY [CLAIMS/PERMITS: MR 1-230].
NTS: 105B/01; 105B/08 [LAT 60-17; LONG 130-18]
CONFIDENTIAL. DOCUMENT IN PAPER AND MICROFICHE FORMAT [8 MICROFICHE]

091492
JANTAR RESOURCES CORPORATION, RANCHERIA AREA, YUKON. BY G A MEDFORD; P A CHRISTOPHER. 1983.
KEYWORDS: REGIONAL GEOLOGY, GEOCHEMISTRY, GEOPHYSICS, METALLIC MINERALS, ECONOMIC GEOLOGY [CLAIMS/PERMITS: LYDIA, LO].
NTS: 105B/01 [LAT 60-03; LONG 130-20]
CONFIDENTIAL. DOCUMENT IN PAPER AND MICROFICHE FORMAT [3 MICROFICHE]

091501
BUTLER MOUNTAIN MINERALS CORPORATION, RANCHERIA AREA, YUKON. BY G E WHITE. 1983.
KEYWORDS: ECONOMIC GEOLOGY, METALLIC MINERALS, 9 DDH - 2382M [7815 FT] [CLAIMS/PERMITS: YP 1-4].
NTS: 105B/01 [LAT 60-03; LONG 130-22]
CONFIDENTIAL. DOCUMENT IN PAPER AND MICROFICHE FORMAT [2 MICROFICHE]

091510
ACORN RESOURCES CORPORATION, TOOTSEE RIVER AREA, YUKON. BY G A MEDFORD; P A CHRISTOPHER. 1984.
KEYWORDS: REGIONAL GEOLOGY, GEOCHEMISTRY, GEOPHYSICS, METALLIC MINERALS, ECONOMIC GEOLOGY [CLAIMS/PERMITS: BLUE].
NTS: 105B/01 [LAT 60-01; LONG 130-23]
CONFIDENTIAL. DOCUMENT IN PAPER AND MICROFICHE FORMAT [2 MICROFICHE]

091514
TUNGCO RESOURCES CORPORATION, TOOTSEE RIVER AREA, YUKON. BY P A CHRISTOPHER. 1984.
KEYWORDS: GEOCHEMISTRY, REGIONAL GEOLOGY, METALLIC MINERALS, ECONOMIC GEOLOGY [CLAIMS/PERMITS: RUN].
NTS: 105B/01 [LAT 60-03; LONG 130-10]
CONFIDENTIAL. DOCUMENT IN PAPER AND MICROFICHE FORMAT [2 MICROFICHE]

105B/01
CONT'D

091515
GOLDFARM RESOURCES LIMITED, TOOTSEE RIVER AREA, YUKON. BY D G ALLEN. 1984.
KEYWORDS: GEOCHEMISTRY, REGIONAL GEOLOGY, METALLIC MINERALS, ECONOMIC GEOLOGY [CLAIMS/PERMITS: DILL].
NTS: 105B/01 [LAT 60-05; LONG 130-11]
CONFIDENTIAL. DOCUMENT IN PAPER AND MICROFICHE FORMAT [1 MICROFICHE]

091518
REGIONAL RESOURCES LIMITED AND GETTY CANADIAN METALS LIMITED, MEISTER RIVER AREA, YUKON. BY M H SANGUINETTI. 1984.
KEYWORDS: ECONOMIC GEOLOGY, REGIONAL GEOLOGY, METALLIC MINERALS, GEOCHEMISTRY, GEOPHYSICS, 5 DDH - 1076.6M [328.12 FT] [CLAIMS/PERMITS: MR 1-390].
NTS: 105B/01; 105B/08 [LAT 60-17; LONG 130-18]
CONFIDENTIAL. DOCUMENT IN PAPER AND MICROFICHE FORMAT [2 VOL 15 MICROFICHE]

091524
BEAVER RESOURCES INCORPORATED, TOOTSEE RIVER AREA, YUKON. BY D G ALLEN. 1984.
KEYWORDS: GEOCHEMISTRY, REGIONAL GEOLOGY, METALLIC MINERALS, GEOPHYSICS, ECONOMIC GEOLOGY [CLAIMS/PERMITS: WIND].
NTS: 105B/01 [LAT 60-01; LONG 130-13]
CONFIDENTIAL. DOCUMENT IN PAPER AND MICROFICHE FORMAT [1 MICROFICHE]

091528
CANAMAX RESOURCES INCORPORATED, TOOTSEE RIVER AREA, YUKON. BY A C HITCHINS; W H HALLERAN; E T ROBINSON. 1984.
KEYWORDS: ECONOMIC GEOLOGY, METALLIC MINERALS, 1 DDH - 181.7M [596 FT] [CLAIMS/PERMITS: HOT]
NTS: 105B/01 [LAT 60-01; LONG 130-07]
CONFIDENTIAL. DOCUMENT IN PAPER AND MICROFICHE FORMAT [1 MICROFICHE]

091531
HARDY INTERNATIONAL DEVELOPMENTS INCORPORATED, RANCHERIA AREA, YUKON. BY A O BIRKELAND. 1984.
KEYWORDS: GEOCHEMISTRY, ECONOMIC GEOLOGY, METALLIC MINERALS [CLAIMS/PERMITS: DANE 1-8, DANE 10, DANE 11].
NTS: 105B/01 [LAT 60-18; LONG 130-30]
CONFIDENTIAL. DOCUMENT IN PAPER AND MICROFICHE FORMAT [1]

091549
HARDY INTERNATIONAL DEVELOPMENTS INCORPORATED, SPENCER CREEK AREA, YUKON. BY F M SMITH. 1984.
KEYWORDS: ECONOMIC GEOLOGY, REGIONAL GEOLOGY, METALLIC MINERALS, 7 DDH - 304.47M [999 FT] [CLAIMS/PERMITS: JACK 62-73, JACK 78, JACK 79, DANE 1-8, DANE 10, DANE 11, AG 1-37, VAL 1 FR, VAL 2 FR, JACK 1-61].
NTS: 105B/01 [LAT 60-12; LONG 130-25]
CONFIDENTIAL. DOCUMENT IN PAPER AND MICROFICHE FORMAT [1]

091556
JANTAR RESOURCES CORPORATION, RANCHERIA-TOOTSEE RIVERS AREA, YUKON. BY P A CHRISTOPHER. 1984.
KEYWORDS: REGIONAL GEOLOGY, GEOCHEMISTRY, GEOPHYSICS, METALLIC MINERALS, ECONOMIC GEOLOGY [CLAIMS/PERMITS: KAREN 1 FR, KAREN 2 FR, LYDIA A, LYDIA B, LYDIA E, LYDIA F].
NTS: 105B/01 [LAT 60-03; LONG 130-21]
CONFIDENTIAL. DOCUMENT IN PAPER AND MICROFICHE FORMAT [2]

091571
OROTEK RESOURCES CORPORATION, RANCHERIA AREA, YUKON. BY P A CHRISTOPHER. 1984.
KEYWORDS: GEOPHYSICS, GEOCHEMISTRY, STRUCTURAL GEOLOGY, METALLIC MINERALS, ECONOMIC GEOLOGY [CLAIMS/PERMITS: MOON 1-28].
NTS: 105B/01 [LAT 60-01; LONG 130-19]
CONFIDENTIAL. DOCUMENT IN PAPER AND MICROFICHE FORMAT [3]

091588
CANAMAX RESOURCES LIMITED, SPENCER CREEK AREA, YUKON. BY T HITCHINS. 1984.
KEYWORDS: REGIONAL GEOLOGY, GEOCHEMISTRY, METALLIC MINERALS, ECONOMIC GEOLOGY [CLAIMS/PERMITS: HEAD 1-56].
NTS: 105B/01 [LAT 60-10; LONG 130-21]
CONFIDENTIAL. DOCUMENT IN PAPER AND MICROFICHE FORMAT [2]

091589
REGIONAL RESOURCES LIMITED, WATSON LAKE AREA, YUKON. BY M A STAMMERS. 1984.
KEYWORDS: REGIONAL GEOLOGY, GEOCHEMISTRY, METALLIC MINERALS, ECONOMIC GEOLOGY [CLAIMS/PERMITS: SPENCER 1-60].
NTS: 105B/01; 105B/02 [LAT 60-10; LONG 130-30]
CONFIDENTIAL. DOCUMENT IN PAPER AND MICROFICHE FORMAT [2]

105B/01 CONT'D

091591
REGIONAL RESOURCES LIMITED, TOOTSEE RIVER AREA, YUKON. BY M A STAMMERS. 1984.
KEYWORDS: REGIONAL GEOLOGY, GEOCHEMISTRY, METALLIC MINERALS, ECONOMIC GEOLOGY
[CLAIMS/PERMITS: TIM 1-160].
NTS: 105B/01 [LAT 60-03; LONG 130-02]
CONFIDENTIAL. DOCUMENT IN PAPER AND MICROFICHE FORMAT [3]

091596
D SCHELLENBERG, SPENCER CREEK AREA, YUKON. BY R DARNEY. 1984.
KEYWORDS: GEOCHEMISTRY, METALLIC MINERALS, REGIONAL GEOLOGY, ECONOMIC GEOLOGY
[CLAIMS/PERMITS: DRO 1-26].
NTS: 105B/01 [LAT 60-12; LONG 130-27]
CONFIDENTIAL. DOCUMENT IN PAPER AND MICROFICHE FORMAT [2]

091599
DYNAMITE OIL AND GAS INCORPORATED, TOOTSEE RIVER AREA, YUKON. BY P A CHRISTOPHER. 1985.
KEYWORDS: REGIONAL GEOLOGY, GEOCHEMISTRY, METALLIC MINERALS, GEOPHYSICS, ECONOMIC GEOLOGY
[CLAIMS/PERMITS: STAR 1-32].
NTS: 105B/01 [LAT 60-00; LONG 130-20]
CONFIDENTIAL. DOCUMENT IN PAPER AND MICROFICHE FORMAT [2]

091614
GETTY CANADIAN METALS LIMITED AND REGIONAL RESOURCES LIMITED, MEISTER LAKE AREA, YUKON. BY M A STAMMERS. 1985.
KEYWORDS: REGIONAL GEOLOGY, GEOCHEMISTRY, GEOPHYSICS, ECONOMIC GEOLOGY, METALLIC MINERALS, OVERBURDEN DRILLING [CLAIMS/PERMITS: MR 1-410].
NTS: 105B/01; 105B/08 [LAT 60-17; LONG 130-18]
CONFIDENTIAL. DOCUMENT IN PAPER AND MICROFICHE FORMAT [7]

105B/02

018615
EMPEROR MINES LIMITED, ALAN CREEK AREA, YUKON. BY D W REES; H YEN. 1968.
KEYWORDS: REGIONAL GEOLOGY [CLAIMS/PERMITS: PAGI, JSK].
NTS: 105B/02 [LAT 60-00; LONG 130-32]
COPIES MAY BE PURCHASED. DOCUMENT IN PAPER AND MICROFICHE FORMAT [1 MICROFICHE]

019832
EMPEROR MINES LIMITED, CASSIAR AREA, YUKON. BY W J WEYMARK. 1967.
KEYWORDS: REGIONAL GEOLOGY, ECONOMIC GEOLOGY, INDUSTRIAL MINERALS, METALLIC MINERALS
[CLAIMS/PERMITS: PAGI, JSK].
NTS: 105B/02 [LAT 62-00; LONG 130-35]
COPIES MAY BE PURCHASED. DOCUMENT IN PAPER AND MICROFICHE FORMAT [1 MICROFICHE]

060874
MARK V MINES LIMITED, FREER CREEK AREA, YUKON. BY D ARSCOTT. 1971.
KEYWORDS: GEOCHEMISTRY, REGIONAL GEOLOGY, METALLIC MINERALS, STRUCTURAL GEOLOGY, ECONOMIC GEOLOGY [CLAIMS/PERMITS: L, LOLA].
NTS: 105B/01; 105B/02 [LAT 60-02; LONG 130-30]
CONFIDENTIAL. DOCUMENT IN PAPER AND MICROFICHE FORMAT [2 MICROFICHE]

060877
BOSWELL RIVER MINES LIMITED, BURNT HILL AREA, YUKON. BY H WOBER. 1970.
KEYWORDS: GEOPHYSICS, GEOCHEMISTRY, REGIONAL GEOLOGY, METALLIC MINERALS, STRUCTURAL GEOLOGY, ECONOMIC GEOLOGY [CLAIMS/PERMITS: SAM, DAN, MAX, WET].
NTS: 105B/02; 105B/03 [LAT 60-10; LONG 131-10]
COPIES MAY BE PURCHASED. DOCUMENT IN PAPER AND MICROFICHE FORMAT [3 MICROFICHE]

060878
BOSWELL RIVER MINES LIMITED, WATSON LAKE AREA, YUKON. BY R O CROSBY. 1970.
KEYWORDS: GEOPHYSICS [CLAIMS/PERMITS: SAM, DAN, WET, MAX, BUD].
NTS: 105B/02; 105B/03 [LAT 60-10; LONG 131-06]
COPIES MAY BE PURCHASED. DOCUMENT IN PAPER AND MICROFICHE FORMAT [2 MICROFICHE]

060879
BOSWELL RIVER MINES LIMITED, SWIFT RIVER AREA, YUKON. BY H WOBER. 1971.
KEYWORDS: REGIONAL GEOLOGY, METALLIC MINERALS, ECONOMIC GEOLOGY, 3 DDH - 494.96M [1624 FT] [CLAIMS/PERMITS: OMO, LUX, TIDE, NEIL].
NTS: 105B/02; 105B/03 [LAT 60-10; LONG 131-10]
COPIES MAY BE PURCHASED. DOCUMENT IN PAPER AND MICROFICHE FORMAT [1 MICROFICHE]

060880
BOSWELL RIVER MINES LIMITED, WATSON LAKE AREA, YUKON. BY J G BAIRD; P J FOMINOFF. 1971.
KEYWORDS: GEOPHYSICS, REGIONAL GEOLOGY [CLAIMS/PERMITS: LUX, OMO].
NTS: 105B/02; 105B/03 [LAT 60-09; LONG 130-00]
COPIES MAY BE PURCHASED. DOCUMENT IN PAPER AND MICROFICHE FORMAT [1 MICROFICHE]

090629
CANADIAN OCCIDENTAL PETROLEUM LIMITED, RANCHERIA AREA, YUKON. BY E J SACKS. 1980.
KEYWORDS: REGIONAL GEOLOGY, ECONOMIC GEOLOGY, METALLIC MINERALS, RADIOACTIVE MINERALS [CLAIMS/PERMITS: LICK].
NTS: 105B/02 [LAT 60-03; LONG 130-45]
CONFIDENTIAL. DOCUMENT IN PAPER AND MICROFICHE FORMAT [2 MICROFICHE]

1058/02 CONT'D

090631
CANADIAN OCCIDENTAL PETROLEUM LIMITED, RANCHERIA AREA, YUKON AND BRITISH COLUMBIA. BY E J SACKS. 1980.
KEYWORDS: ECONOMIC GEOLOGY, RADIOACTIVE MINERALS, GEOCHEMISTRY [CLAIMS/PERMITS: BORDER].
NTS: 1040/15; 1058/02 [LAT 60-00; LONG 130-40]
COPIES MAY BE PURCHASED. DOCUMENT IN PAPER AND MICROFICHE FORMAT [2 MICROFICHE]

090632
CANADIAN OCCIDENTAL PETROLEUM LIMITED, WOLF LAKE AREA, YUKON. BY E J SACKS. 1980.
KEYWORDS: ECONOMIC GEOLOGY, RADIOACTIVE MINERALS, GEOCHEMISTRY [CLAIMS/PERMITS: GOAT].
NTS: 1058/02 [LAT 60-10; LONG 130-40]
COPIES MAY BE PURCHASED. DOCUMENT IN PAPER AND MICROFICHE FORMAT [2 MICROFICHE]

090840
CANADIAN OCCIDENTAL PETROLEUM LIMITED, RANCHERIA AREA, YUKON. BY C HARTLEY. 1981.
KEYWORDS: GEOCHEMISTRY, REGIONAL GEOLOGY, GEOPHYSICS, METALLIC MINERALS, ECONOMIC GEOLOGY [CLAIMS/PERMITS: BORDER].
NTS: 1058/02 [LAT 60-18; LONG 131-30]
COPIES MAY BE PURCHASED. DOCUMENT IN PAPER AND MICROFICHE FORMAT [3 MICROFICHE]

090841
CANADIAN OCCIDENTAL PETROLEUM LIMITED, RANCHERIA AREA, YUKON. BY R M KUEHNBAUM. 1981.
KEYWORDS: GEOCHEMISTRY, GEOPHYSICS, METALLIC MINERALS, REGIONAL GEOLOGY, ECONOMIC GEOLOGY [CLAIMS/PERMITS: GOAT].
NTS: 1058/02 [LAT 60-10; LONG 130-38]
CONFIDENTIAL. DOCUMENT IN PAPER AND MICROFICHE FORMAT [8 MICROFICHE]

090865
CANADIAN OCCIDENTAL PETROLEUM LIMITED, RANCHERIA AREA, YUKON. BY M J CRANDALL. 1981.
KEYWORDS: STRUCTURAL GEOLOGY, GEOCHEMISTRY, GEOPHYSICS, METALLIC MINERALS, ECONOMIC GEOLOGY [CLAIMS/PERMITS: LICK].
NTS: 1058/02 [LAT 60-03; LONG 130-45]
CONFIDENTIAL. DOCUMENT IN PAPER AND MICROFICHE FORMAT [5 MICROFICHE]

090877
CANADIAN OCCIDENTAL PETROLEUM LIMITED, RANCHERIA AREA, YUKON. BY M J GRANDALL; F L JAGODITS. 1982.
KEYWORDS: REGIONAL GEOLOGY, GEOCHEMISTRY, GEOPHYSICS, METALLIC MINERALS, ECONOMIC GEOLOGY [CLAIMS/PERMITS: GOAT].
NTS: 1058/02 [LAT 60-10; LONG 130-38]
CONFIDENTIAL. DOCUMENT IN PAPER AND MICROFICHE FORMAT [9 MICROFICHE]

091589
REGIONAL RESOURCES LIMITED, WATSON LAKE AREA, YUKON. BY M A STAMMERS. 1984.
KEYWORDS: REGIONAL GEOLOGY, GEOCHEMISTRY, METALLIC MINERALS, ECONOMIC GEOLOGY [CLAIMS/PERMITS: SPENCER 1-60].
NTS: 1058/01; 1058/02 [LAT 60-10; LONG 130-30]
CONFIDENTIAL. DOCUMENT IN PAPER AND MICROFICHE FORMAT [2]

1058/03

017507
CAMERON DEVELOPMENTS, FREER-DALE CREEKS AREA, YUKON. BY G E MIDGLEY. 1957.
KEYWORDS: GEOPHYSICS [CLAIMS/PERMITS: DALE].
NTS: 1058/03 [LAT 60-00; LONG 130-30]
COPIES MAY BE PURCHASED. DOCUMENT IN PAPER AND MICROFICHE FORMAT [1 MICROFICHE]

018616
BOSWELL RIVER MINES LIMITED, WATSON LAKE AREA, YUKON. BY J W MCLEOD; P H SEVENSMA. 1968.
KEYWORDS: GEOPHYSICS, GEOCHEMISTRY, REGIONAL GEOLOGY, METALLIC MINERALS, ECONOMIC GEOLOGY, 19 DDH - 1300.49M [4267 FT] [CLAIMS/PERMITS: BUD, DAN, DAREN, REX].
NTS: 1058/03 [LAT 60-10; LONG 131-06]
COPIES MAY BE PURCHASED. DOCUMENT IN PAPER AND MICROFICHE FORMAT [3 MICROFICHE]

018617
BOSWELL RIVER MINES LIMITED, SWIFT RIVER AREA, YUKON. BY P E WALCOTT. 1968.
KEYWORDS: GEOPHYSICS [CLAIMS/PERMITS: MOD, DAN].
NTS: 1058/03 [LAT 60-10; LONG 131-15]
COPIES MAY BE PURCHASED. DOCUMENT IN PAPER AND MICROFICHE FORMAT [4 MICROFICHE]

060882
BOSWELL RIVER MINES LIMITED, QUIET LAKE AREA, YUKON. P H SEVENSMA. 1967.
KEYWORDS: GEOPHYSICS, REGIONAL GEOLOGY, METALLIC MINERALS, STRUCTURAL GEOLOGY, ECONOMIC GEOLOGY [CLAIMS/PERMITS: DAN].
NTS: 1058/03 [LAT 60-10; LONG 131-06]
COPIES MAY BE PURCHASED. DOCUMENT IN PAPER AND MICROFICHE FORMAT [1 MICROFICHE]

060877
BOSWELL RIVER MINES LIMITED, BURNT HILL AREA, YUKON. BY H WOBER. 1970.
KEYWORDS: GEOPHYSICS, GEOCHEMISTRY, REGIONAL GEOLOGY, METALLIC MINERALS, STRUCTURAL GEOLOGY, ECONOMIC GEOLOGY [CLAIMS/PERMITS: SAM, DAN, MAX, WET].
NTS: 1058/02; 1058/03 [LAT 60-10; LONG 131-10]
COPIES MAY BE PURCHASED. DOCUMENT IN PAPER AND MICROFICHE FORMAT [3 MICROFICHE]

105B/03 CONT'D

060878
BOSWELL RIVER MINES LIMITED, WATSON LAKE AREA, YUKON. BY R D CROSBY. 1970.
KEYWORDS: GEOPHYSICS [CLAIMS/PERMITS: SAM, DAN, WET, MAX, BUD].
NTS: 105B/02; 105B/03 [LAT 60-10; LONG 131-06]
COPIES MAY BE PURCHASED. DOCUMENT IN PAPER AND MICROFICHE FORMAT [2 MICROFICHE]

060879
BOSWELL RIVER MINES LIMITED, SWIFT RIVER AREA, YUKON. BY H WOBER. 1971.
KEYWORDS: REGIONAL GEOLOGY, METALLIC MINERALS, ECONOMIC GEOLOGY, 3 DDH - 494.96M [1624 FT] [CLAIMS/PERMITS: OMO, LUX, TIDE, NEIL].
NTS: 105B/02; 105B/03 [LAT 60-10; LONG 131-10]
COPIES MAY BE PURCHASED. DOCUMENT IN PAPER AND MICROFICHE FORMAT [1 MICROFICHE]

060880
BOSWELL RIVER MINES LIMITED, WATSON LAKE AREA, YUKON. BY J G BAIRD; P J FOMINOFF. 1971.
KEYWORDS: GEOPHYSICS, REGIONAL GEOLOGY [CLAIMS/PERMITS: LUX, OMO].
NTS: 105B/02; 105B/03 [LAT 60-09; LONG 130-00]
COPIES MAY BE PURCHASED. DOCUMENT IN PAPER AND MICROFICHE FORMAT [1 MICROFICHE]

060881
WOLF LAKE JOINT VENTURE, HIDDEN LAKE AREA, YUKON. BY R J CATHRO. 1971.
KEYWORDS: GEOCHEMISTRY, REGIONAL GEOLOGY, METALLIC MINERALS, ECONOMIC GEOLOGY [CLAIMS/PERMITS: H].
NTS: 105B/03 [LAT 60-14; LONG 131-18]
COPIES MAY BE PURCHASED. DOCUMENT IN PAPER AND MICROFICHE FORMAT [1 MICROFICHE]

061721
LOGTUNG RESOURCES LIMITED, MUNSON LAKE AREA, YUKON [PROSPECTUS]. BY W MEYER. 1977.
KEYWORDS: GEOCHEMISTRY, REGIONAL GEOLOGY, METALLIC MINERALS [CLAIMS/PERMITS: STO].
NTS: 105B/03 [LAT 60-10; LONG 131-15]
COPIES MAY BE PURCHASED. DOCUMENT IN PAPER AND MICROFICHE FORMAT [1 MICROFICHE]

090294
D C SYNDICATE, SWIFT RIVER AREA, YUKON. BY D B REID; J C STEPHEN. 1977.
KEYWORDS: GEOCHEMISTRY, REGIONAL GEOLOGY, STRATIGRAPHY [CLAIMS/PERMITS: MUN].
NTS: 105B/03 [LAT 60-08; LONG 131-21]
CONFIDENTIAL. DOCUMENT IN PAPER AND MICROFICHE FORMAT [2 MICROFICHE]

090353
AMAX POTASH LIMITED, SWIFT RIVER AREA, YUKON. BY C J HODGSON; R J ROUSSAIN. 1978.
KEYWORDS: GEOPHYSICS [CLAIMS/PERMITS: STQ].
NTS: 105B/03 [LAT 60-10; LONG 131-14]
CONFIDENTIAL. DOCUMENT IN PAPER AND MICROFICHE FORMAT [1 MICROFICHE]

090446
D C SYNDICATE, MUNSON LAKE AREA, YUKON. BY J C STEPHEN. 1978.
KEYWORDS: GEOCHEMISTRY, REGIONAL GEOLOGY, METALLIC MINERALS [CLAIMS/PERMITS: MUN].
NTS: 105B/03 [LAT 60-10; LONG 131-19]
CONFIDENTIAL. DOCUMENT IN PAPER AND MICROFICHE FORMAT [1 MICROFICHE]

090458
J C STEPHEN EXPLORATIONS LIMITED, SWIFT RIVER AREA, YUKON. BY J C STEPHEN. 1978.
KEYWORDS: GEOCHEMISTRY, REGIONAL GEOLOGY, METALLIC MINERALS [CLAIMS/PERMITS: MW].
NTS: 105B/03 [LAT 60-03; LONG 131-28]
COPIES MAY BE PURCHASED. DOCUMENT IN PAPER AND MICROFICHE FORMAT [1 MICROFICHE]

090470
KLINKIT JOINT VENTURE, SWIFT RIVER AREA, YUKON. BY F M SMITH. 1978.
KEYWORDS: GEOCHEMISTRY, REGIONAL GEOLOGY, METALLIC MINERALS [CLAIMS/PERMITS: DU, SLOUCE, MC , VAL, PONT].
NTS: 105B/03; 105B/04; 105B/05 [LAT 60-11; LONG 131-20]
CONFIDENTIAL. DOCUMENT IN PAPER AND MICROFICHE FORMAT [15 MICROFICHE]

090472
AMAX POTASH LIMITED, SWIFT RIVER AREA, YUKON. BY C J HODGSON. 1978.
KEYWORDS: GEOPHYSICS, GEOCHEMISTRY, REGIONAL GEOLOGY, ECONOMIC GEOLOGY, METALLIC MINERALS, 1 DDH - 247M [810 FT] [CLAIMS/PERMITS: STQ].
NTS: 105B/03 [LAT 60-10; LONG 131-14]
CONFIDENTIAL. DOCUMENT IN PAPER AND MICROFICHE FORMAT [5 MICROFICHE]

090557
DUPONT OF CANADA EXPLORATION LIMITED, DORSEY LAKE-SMART RIVER AREA, YUKON. BY F M SMITH; G DITSON; G MATO. 1980.
KEYWORDS: GENERAL GEOLOGY, GEOCHEMISTRY, REGIONAL GEOLOGY, METALLIC MINERALS, ECONOMIC GEOLOGY [CLAIMS/PERMITS: SIN, SKIN, SLIP, DU].
NTS: 105B/03; 105B/04; 105B/05 [LAT 60-12; LONG 131-35]
CONFIDENTIAL. DOCUMENT IN PAPER AND MICROFICHE FORMAT [9 MICROFICHE]

105B/03 CONT'D

090585
J C STEPHEN EXPLORATIONS LIMITED, SWIFT RIVER AREA, YUKON. BY J C STEPHEN. 1979.
KEYWORDS: GEOCHEMISTRY [CLAIMS/PERMITS: MUN].
NTS: 105B/03 [LAT 60-10; LONG 131-19]
CONFIDENTIAL. DOCUMENT IN PAPER AND MICROFICHE FORMAT [2 MICROFICHE]

090593
J C STEPHEN EXPLORATIONS LIMITED, SWIFT RIVER AREA, YUKON. BY J C STEPHEN. 1979.
KEYWORDS: GEOCHEMISTRY, REGIONAL GEOLOGY, METALLIC MINERALS [CLAIMS/PERMITS: MW].
NTS: 105B/03 [LAT 60-03; LONG 131-28]
COPIES MAY BE PURCHASED. DOCUMENT IN PAPER AND MICROFICHE FORMAT [1 MICROFICHE]

090798
J C STEPHEN EXPLORATION LIMITED, SWIFT RIVER AREA, YUKON. BY J C STEPHEN; N STEPHANIAN; P PHILLIPS. 1981.
KEYWORDS: REGIONAL GEOLOGY, GEOCHEMISTRY, ECONOMIC GEOLOGY [CLAIMS/PERMITS: ROAD].
NTS: 105B/03 [LAT 60-09; LONG 131-11]
COPIES MAY BE PURCHASED. DOCUMENT IN PAPER AND MICROFICHE FORMAT [1 MICROFICHE]

090799
J C STEPHEN EXPLORATIONS LIMITED, WATSON LAKE AREA, YUKON. BY J BIGAUSKAS; N STEPHANIAN; J C STEPHEN. 1980.
KEYWORDS: GEOPHYSICS, GEOCHEMISTRY, REGIONAL GEOLOGY [CLAIMS/PERMITS: MW].
NTS: 105B/03 [LAT 60-03; LONG 131-28]
COPIES MAY BE PURCHASED. DOCUMENT IN PAPER AND MICROFICHE FORMAT [2 MICROFICHE]

090803
DUPONT OF CANADA EXPLORATION LIMITED, SCREW CREEK AREA, YUKON. BY B GOAD; G M DITSON; G M DIAZ. 1980.
KEYWORDS: REGIONAL GEOLOGY, GEOPHYSICS, GEOCHEMISTRY, METALLIC MINERALS, ECONOMIC GEOLOGY [CLAIMS/PERMITS: SLOUCE, MC, SLIDE, SWIFT, JILL, VAL, VH].
NTS: 105B/03; 105B/04 [LAT 60-04; LONG 131-23]
CONFIDENTIAL. DOCUMENT IN PAPER AND MICROFICHE FORMAT [10 MICROFICHE]

090897
PLAYER PETROLEUM INCORPORATED, SWIFT RIVER AREA, YUKON. BY V RYBACK-HARDY. 1981.
KEYWORDS: REGIONAL GEOLOGY, METALLIC MINERALS, GEOCHEMISTRY, ECONOMIC GEOLOGY [CLAIMS/PERMITS: BT].
NTS: 105B/03 [LAT 60-03; LONG 131-25]
COPIES MAY BE PURCHASED. DOCUMENT IN PAPER AND MICROFICHE FORMAT [1 MICROFICHE]

090921
J C STEPHEN EXPLORATIONS LIMITED, SWIFT RIVER AREA, YUKON. BY J C STEPHEN. 1980.
KEYWORDS: REGIONAL GEOLOGY, GEOCHEMISTRY, METALLIC MINERALS [CLAIMS/PERMITS: ROAD].
NTS: 105B/03 [LAT 60-09; LONG 131-11]
COPIES MAY BE PURCHASED. DOCUMENT IN PAPER AND MICROFICHE FORMAT [2 MICROFICHE]

091414
DUPONT OF CANADA EXPLORATION LIMITED, GODDART CREEK AREA, YUKON. BY J M KOWALCHUK. 1982.
KEYWORDS: REGIONAL GEOLOGY, GEOCHEMISTRY, METALLIC MINERALS, GEOPHYSICS [CLAIMS/PERMITS: VAL].
NTS: 105B/03 [LAT 60-06; LONG 131-22]
CONFIDENTIAL. DOCUMENT IN PAPER AND MICROFICHE FORMAT [3 MICROFICHE]

091441
J C STEPHEN EXPLORATIONS LIMITED, WOLF LAKE AREA, YUKON. BY J C STEPHEN. 1983.
KEYWORDS: ECONOMIC GEOLOGY, GEOCHEMISTRY, METALLIC MINERALS, 2 DDH - 154.2M [506 FT] [CLAIMS/PERMITS: MUN 2-14, MUN 17, MUN 19, MUN 21, MUN 23, MUN 25-30, MUN 68, MUN 70, MUN 72, MUN 75-80].
NTS: 105B/03 [LAT 60-08; LONG 131-21]
CONFIDENTIAL. DOCUMENT IN PAPER AND MICROFICHE FORMAT [1 MICROFICHE]

105B/04

018925
PURE SILVER MINES LIMITED, LOGJAM CREEK AREA, YUKON. BY A C A HOWE. 1966.
KEYWORDS: REGIONAL GEOLOGY, METALLIC MINERALS, ECONOMIC GEOLOGY [CLAIMS/PERMITS: MAC].
NTS: 105B/04 [LAT 60-02; LONG 131-36]
COPIES MAY BE PURCHASED. DOCUMENT IN PAPER AND MICROFICHE FORMAT [1 MICROFICHE]

081987
A M P EXPLORATIONS AND MINING COMPANY LIMITED, LOGJAM CREEK AREA, YUKON [PROSPECTUS]. BY R J CATHRO. 1979.
KEYWORDS: REGIONAL GEOLOGY, ECONOMIC GEOLOGY, METALLIC MINERALS, STRUCTURAL GEOLOGY [CLAIMS/PERMITS: BARB, LOG].
NTS: 105B/04 [LAT 60-01; LONG 136-36]
COPIES MAY BE PURCHASED. DOCUMENT IN PAPER AND MICROFICHE FORMAT [1 MICROFICHE]

105B/04
CONT'D

082205
A M P EXPLORATION AND MINING COMPANY LIMITED, LOGJAM CREEK AREA, YUKON [PROSPECTUS]. BY R W PHENDLER. 1984.
KEYWORDS: ECONOMIC GEOLOGY, METALLIC MINERALS [CLAIMS/PERMITS: BARB 1-24, BARB 29, BARB 30, BARB 1FR-6FR, BARB 100FR-103FR, LOG 20, LOG 22, LOG 24, LOG 26, LOG 45, LOG 53, LOG 55, LOG 90-92, LOG 133].
NTS: 105B/04 [LAT 60-01; LONG 131-36]
COPIES MAY BE PURCHASED. DOCUMENT IN PAPER AND MICROFICHE FORMAT [1]

082219
A M P EXPLORATION AND MINING COMPANY LIMITED, LOGJAM CREEK AREA, YUKON [PROSPECTUS]. BY R W PHENDLER. 1986.
KEYWORDS: STRUCTURAL GEOLOGY, ECONOMIC GEOLOGY, METALLIC MINERALS [CLAIMS/PERMITS: BARB 1-24 , BARB 29, BARB 30, BARB 1 FR-6 FR, LOG 20, LOG 22, LOG 24, LOG 26, LOG 45, LOG 53, LOG 55, LOG 90-92, LOG 103, LOG 100F-103F].
NTS: 105B/04 [LAT 60-01; LONG 131-37]
COPIES MAY BE PURCHASED. DOCUMENT IN PAPER AND MICROFICHE FORMAT [1]

090235
CLIMAX MOLYBDENUM CORPORATION OF BRITISH COLUMBIA LIMITED, SMART RIVER AREA, YUKON. BY J E WALLIS. 1977.
KEYWORDS: GEOCHEMISTRY, REGIONAL GEOLOGY [CLAIMS/PERMITS: TOP].
NTS: 105B/04 [LAT 60-02; LONG 131-40]
CONFIDENTIAL. DOCUMENT IN PAPER AND MICROFICHE FORMAT [1 MICROFICHE]

090323
D C SYNDICATE, SWIFT RIVER AREA, YUKON. BY J E CHARTIER; J C STEPHEN. 1977.
KEYWORDS: GEOCHEMISTRY, REGIONAL GEOLOGY, METALLIC MINERALS, STRATIGRAPHY [CLAIMS/PERMITS: CAN].
NTS: 105B/04 [LAT 60-13; LONG 131-32]
CONFIDENTIAL. DOCUMENT IN PAPER AND MICROFICHE FORMAT [1 MICROFICHE]

090354
D C SYNDICATE, SMART RIVER AREA, YUKON. BY J E CHARTIER; J C STEPHEN. 1977.
KEYWORDS: GEOCHEMISTRY, REGIONAL GEOLOGY, METALLIC MINERALS [CLAIMS/PERMITS: JC].
NTS: 105B/04 [LAT 60-11; LONG 131-41]
CONFIDENTIAL. DOCUMENT IN PAPER AND MICROFICHE FORMAT [2 MICROFICHE]

090456
J C STEPHEN EXPLORATION LIMITED, SWIFT RIVER AREA, YUKON. BY J C STEPHEN. 1978.
KEYWORDS: GEOCHEMISTRY, REGIONAL GEOLOGY, METALLIC MINERALS [CLAIMS/PERMITS: PLUG].
NTS: 105B/04 [LAT 60-12; LONG 131-46]
CONFIDENTIAL. DOCUMENT IN PAPER AND MICROFICHE FORMAT [1 MICROFICHE]

090457
J C STEPHEN EXPLORATIONS LIMITED, SWIFT RIVER AREA, YUKON. BY J C STEPHEN. 1978.
KEYWORDS: GEOCHEMISTRY, REGIONAL GEOLOGY, METALLIC MINERALS [CLAIMS/PERMITS: ZINC].
NTS: 105B/04 [LAT 60-13; LONG 131-39]
CONFIDENTIAL. DOCUMENT IN PAPER AND MICROFICHE FORMAT [1 MICROFICHE]

090480
J C STEPHEN EXPLORATIONS LIMITED, SWIFT RIVER AREA, YUKON. BY J C STEPHEN. 1978.
KEYWORDS: GEOPHYSICS, GEOCHEMISTRY, REGIONAL GEOLOGY, METALLIC MINERALS [CLAIMS/PERMITS: CAN].
NTS: 105B/04 [LAT 60-13; LONG 131-32]
CONFIDENTIAL. DOCUMENT IN PAPER AND MICROFICHE FORMAT [1 MICROFICHE]

090482
J C STEPHEN EXPLORATIONS LIMITED, SWIFT RIVER AREA, YUKON. BY J C STEPHEN. 1978.
KEYWORDS: GEOPHYSICS, GEOCHEMISTRY, REGIONAL GEOLOGY, ECONOMIC GEOLOGY, METALLIC MINERALS [CLAIMS/PERMITS: J C].
NTS: 105B/04 [LAT 60-11; LONG 131-41]
CONFIDENTIAL. DOCUMENT IN PAPER AND MICROFICHE FORMAT [4 MICROFICHE]

090470
KLINKIT JOINT VENTURE, SWIFT RIVER AREA, YUKON. BY F M SMITH. 1978.
KEYWORDS: GEOCHEMISTRY, REGIONAL GEOLOGY, METALLIC MINERALS [CLAIMS/PERMITS: DU, SLOUCE, MC , VAL, PONT].
NTS: 105B/03; 105B/04; 105B/05 [LAT 60-11; LONG 131-20]
CONFIDENTIAL. DOCUMENT IN PAPER AND MICROFICHE FORMAT [15 MICROFICHE]

090524
E H JOHNSON, DORSEY LAKE AREA, YUKON. BY E H JOHNSON. 1979.
KEYWORDS: GENERAL GEOLOGY, GEOCHEMISTRY [CLAIMS/PERMITS: FUR].
NTS: 105B/04 [LAT 60-10; LONG 131-38]
CONFIDENTIAL. DOCUMENT IN PAPER AND MICROFICHE FORMAT [1 MICROFICHE]

105B/04 CONT'D

090557
DUPONT OF CANADA EXPLORATION LIMITED, DORSEY LAKE-SMART RIVER AREA, YUKON. BY F M SMITH; G DITSON; G MATO. 1980.
KEYWORDS: GENERAL GEOLOGY, GEOCHEMISTRY, REGIONAL GEOLOGY, METALLIC MINERALS, ECONOMIC GEOLOGY [CLAIMS/PERMITS: SIN, SKIN, SLIP, DU].
NTS: 105B/03; 105B/04; 105B/05 [LAT 60-12; LONG 131-35]
CONFIDENTIAL. DOCUMENT IN PAPER AND MICROFICHE FORMAT [9 MICROFICHE]

090567
J C STEPHEN EXPLORATIONS LIMITED, SWIFT RIVER AREA, YUKON. BY J C STEPHEN. 1979.
KEYWORDS: GEOPHYSICS, GEOCHEMISTRY, REGIONAL GEOLOGY, ECONOMIC GEOLOGY, METALLIC MINERALS, 8 DDH - 804.62M [2640 FT] [CLAIMS/PERMITS: JC].
NTS: 105B/04 [LAT 60-11; LONG 131-42]
CONFIDENTIAL. DOCUMENT IN PAPER AND MICROFICHE FORMAT [3 MICROFICHE]

090594
J C STEPHEN EXPLORATIONS LIMITED, SWIFT RIVER AREA, YUKON. BY J C STEPHEN. 1979.
KEYWORDS: METALLIC MINERALS, GEOCHEMISTRY [CLAIMS/PERMITS: CAN].
NTS: 105B/04 [LAT 60-13; LONG 131-32]
CONFIDENTIAL. DOCUMENT IN PAPER AND MICROFICHE FORMAT [1 MICROFICHE]

090608
KLINKIT JOINT VENTURE, DORSEY RANGE AREA, YUKON. BY F M SMITH. 1980.
KEYWORDS: REGIONAL GEOLOGY, GEOCHEMISTRY, METALLIC MINERALS, ECONOMIC GEOLOGY [CLAIMS/PERMITS: I].
NTS: 105B/04; 105B/05 [LAT 60-15; LONG 131-35]
COPIES MAY BE PURCHASED. DOCUMENT IN PAPER AND MICROFICHE FORMAT [2 MICROFICHE]

090661
AMAX CANADA LIMITED, EAST OF SMART RIVER AREA, YUKON. BY F HARRIS; S NOBLE; S PARRY. 1980.
KEYWORDS: ECONOMIC GEOLOGY, METALLIC MINERALS, 3 DDH - 813.2M [2668 FT] [CLAIMS/PERMITS: LOG].
NTS: 105B/04 [LAT 60-00; LONG 131-36]
CONFIDENTIAL. DOCUMENT IN PAPER AND MICROFICHE FORMAT [1 MICROFICHE]

090714
DU PONT OF CANADA EXPLORATION LIMITED, SWIFT RIVER AREA, YUKON. BY J T THOMAS. 1981.
KEYWORDS: ECONOMIC GEOLOGY, METALLIC MINERALS, 4 DDH - 950.6M [3118 FT] [CLAIMS/PERMITS: JILL, MC, DU, SWIFT, SLIP, SLIDE, CR].
NTS: 105B/04; 105B/05 [LAT 60-13; LONG 131-48]
CONFIDENTIAL. DOCUMENT IN PAPER AND MICROFICHE FORMAT [5 MICROFICHE]

090778
D C SYNDICATE, SWIFT RIVER AREA, YUKON. BY J C STEPHEN. 1981.
KEYWORDS: GEOPHYSICS, GEOCHEMISTRY, REGIONAL GEOLOGY, METALLIC MINERALS [CLAIMS/PERMITS: ZINC].
NTS: 105B/04 [LAT 60-00; LONG 131-00]
CONFIDENTIAL. DOCUMENT IN PAPER AND MICROFICHE FORMAT [2 MICROFICHE]

090803
DUPONT OF CANADA EXPLORATION LIMITED, SCREW CREEK AREA, YUKON. BY B GOAD; G M DITSON; G M DIAZ. 1980.
KEYWORDS: REGIONAL GEOLOGY, GEOPHYSICS, GEOCHEMISTRY, METALLIC MINERALS, ECONOMIC GEOLOGY [CLAIMS/PERMITS: SLOUCE, MC, SLIDE, SWIFT, JILL, VAL, VH].
NTS: 105B/03; 105B/04 [LAT 60-04; LONG 131-23]
CONFIDENTIAL. DOCUMENT IN PAPER AND MICROFICHE FORMAT [10 MICROFICHE]

090896
PLAYER PETROLEUM INCORPORATED, SWIFT RIVER AREA, YUKON. BY V RYBACK-HARDY. 1981.
KEYWORDS: ECONOMIC GEOLOGY, METALLIC MINERALS, GEOCHEMISTRY [CLAIMS/PERMITS: TB].
NTS: 105B/04; 105B/05 [LAT 60-15; LONG 131-33]
COPIES MAY BE PURCHASED. DOCUMENT IN PAPER AND MICROFICHE FORMAT [1 MICROFICHE]

090939
REBEL DEVELOPMENTS LIMITED, JENNINGS RIVER AREA, BRITISH COLUMBIA AND YUKON. BY T E G HAWKINS ; J B P SAWYER. 1979.
KEYWORDS: ECONOMIC GEOLOGY, METALLIC MINERALS, 1 DDH - 444.97M [1460 FT] [CLAIMS/PERMITS: ARSENAULT 1, ARSENAULT 2, ARSENAULT 3].
NTS: 104O/13; 105B/04 [LAT 59-48; LONG 131-42]
CONFIDENTIAL. DOCUMENT IN PAPER AND MICROFICHE FORMAT [1 MICROFICHE]

090971
DUPONT OF CANADA EXPLORATION LIMITED, DORSEY LAKE AREA, YUKON. ANONYMOUS. 1982.
KEYWORDS: ECONOMIC GEOLOGY, METALLIC MINERALS, GEOCHEMISTRY, 2 DDH - 416.79M [1367 FT] [CLAIMS/PERMITS: DU, MC, SWIFT, SLIDE].
NTS: 105B/04 [LAT 60-12; LONG 131-45]
CONFIDENTIAL. DOCUMENT IN PAPER AND MICROFICHE FORMAT [3 MICROFICHE]

105B/04 CONT'D

090888
COMINCO LIMITED, SWIFT RIVER AREA, YUKON. BY L J NAGY; D L COOKE; G HARDEN. 1982.
KEYWORDS: ECONOMIC GEOLOGY, METALLIC MINERALS, 1 DDH - 145.4M [477 FT] [CLAIMS/PERMITS: JC].
NTS: 105B/04 [LAT 60-12; LONG 131-44]
CONFIDENTIAL. DOCUMENT IN PAPER AND MICROFICHE FORMAT [1 MICROFICHE]

090992
J C STEPHEN EXPLORATION LIMITED, SWIFT RIVER AREA, YUKON. BY J C STEPHEN; K A D'ARCY; M M BRENCHLEY. 1982.
KEYWORDS: ECONOMIC GEOLOGY, GEOPHYSICS, METALLIC MINERALS, 3 DDH - 182.3M [598 FT] [CLAIMS/PERMITS: CAN].
NTS: 105B/04 [LAT 60-13; LONG 131-32]
CONFIDENTIAL. DOCUMENT IN PAPER AND MICROFICHE FORMAT [2 MICROFICHE]

091082
COMINCO LIMITED, WOLF RIVER AREA, YUKON. BY L J NAGY. 1982.
KEYWORDS: ECONOMIC GEOLOGY, METALLIC MINERALS, 9 DDH - 1672.33M [5487 FT] [CLAIMS/PERMITS: JC].
NTS: 105B/04 [LAT 60-12; LONG 130-44]
CONFIDENTIAL. DOCUMENT IN PAPER AND MICROFICHE FORMAT [3 MICROFICHE]

091099
CYPRESS RESOURCES LIMITED, DORSEY-CABIN LAKES AREA, YUKON. BY F ERL ; F SCHOMIG. 1974.
KEYWORDS: ECONOMIC GEOLOGY, METALLIC MINERALS, GEOCHEMISTRY, 2 DDH - 38.09M [125 FT] [CLAIMS/PERMITS: FXE].
NTS: 105B/04 [LAT 60-08 TO 60-09; LONG 131-35 TO 131-43]
CONFIDENTIAL. DOCUMENT IN PAPER AND MICROFICHE FORMAT [1 MICROFICHE]

091100
AMAX POTASH LIMITED, CASSIAR MOUNTAINS AREA, YUKON. BY W VAN DER POLL. 1977.
KEYWORDS: ECONOMIC GEOLOGY, METALLIC MINERALS, GEOCHEMISTRY, 4 DDH - 1000M [3281 FT] [CLAIMS/PERMITS: LOG].
NTS: 105B/04 [LAT 60-00; LONG 131-36]
CONFIDENTIAL. DOCUMENT IN PAPER AND MICROFICHE FORMAT [2 MICROFICHE]

091101
AMAX POTASH LIMITED, CASSIAR MOUNTAINS AREA, YUKON. BY W R CLARK; F HARRIS. 1978.
KEYWORDS: ECONOMIC GEOLOGY, METALLIC MINERALS, GEOCHEMISTRY, 4 DDH - 906.5M [2974 FT] [CLAIMS/PERMITS: LOG].
NTS: 105B/04 [LAT 60-00; LONG 131-36]
CONFIDENTIAL. DOCUMENT IN PAPER AND MICROFICHE FORMAT [2 MICROFICHE]

091102
AMAX POTASH LIMITED, LOGJAM CREEK AREA, YUKON. BY J ROWE. 1979.
KEYWORDS: ECONOMIC GEOLOGY, METALLIC MINERALS, GEOCHEMISTRY, 2 DDH - 561.4M [1841 FT] [CLAIMS/PERMITS: LOG].
NTS: 105B/04 [LAT 60-00; LONG 131-36]
CONFIDENTIAL. DOCUMENT IN PAPER AND MICROFICHE FORMAT [1 MICROFICHE]

091503
AMP EXPLORATIONS AND MINING COMPANY LIMITED, LOGJAM CREEK AREA, YUKON. BY R J CATHRO. 1983.
KEYWORDS: REGIONAL GEOLOGY, GEOCHEMISTRY, METALLIC MINERALS, ECONOMIC GEOLOGY [CLAIMS/PERMITS: BARB].
NTS: 105B/04 [LAT 60-01; LONG 136-36]
CONFIDENTIAL. DOCUMENT IN PAPER AND MICROFICHE FORMAT [1 MICROFICHE]

091580
C S A MINERALS INCORPORATED, RANCHERIA AREA, YUKON. BY J M KOWALCHUK. 1984.
KEYWORDS: ECONOMIC GEOLOGY, METALLIC MINERALS, GEOCHEMISTRY, 4 DDH - 218M [715 FT] [CLAIMS/PERMITS: SWIFT 30-44, SWIFT 46, SWIFT 48, SWIFT 50, SWIFT 52, SWIFT 57, SWIFT 59, SWIFT 61-78, SWIFT 83, SWIFT 85-100, MC 1-32, MC 50, MC 52, MC 54, MC 56-105, MC 107, MC 109-111, MC 113-118, JILL 1-8, JILL 9 FR, JILL 10 FR, JILL 11 FR, SLIDE 1-24].
NTS: 105B/04 [LAT 60-12; LONG 131-45]
CONFIDENTIAL. DOCUMENT IN PAPER AND MICROFICHE FORMAT [1]

105B/05

090470
KLINKIT JOINT VENTURE, SWIFT RIVER AREA, YUKON. BY F M SMITH. 1978.
KEYWORDS: GEOCHEMISTRY, REGIONAL GEOLOGY, METALLIC MINERALS [CLAIMS/PERMITS: DU, SLOUCE, MC , VAL, PONT].
NTS: 105B/03; 105B/04; 105B/05 [LAT 60-11; LONG 131-20]
CONFIDENTIAL. DOCUMENT IN PAPER AND MICROFICHE FORMAT [15 MICROFICHE]

090557
DUPONT OF CANADA EXPLORATION LIMITED, DORSEY LAKE-SMART RIVER AREA, YUKON. BY F M SMITH; G DITSON; G MATO. 1980.
KEYWORDS: GENERAL GEOLOGY, GEOCHEMISTRY, REGIONAL GEOLOGY, METALLIC MINERALS, ECONOMIC GEOLOGY [CLAIMS/PERMITS: SIN, SKIN, SLIP, DU].
NTS: 105B/03; 105B/04; 105B/05 [LAT 60-12; LONG 131-35]
CONFIDENTIAL. DOCUMENT IN PAPER AND MICROFICHE FORMAT [9 MICROFICHE]

105B/05 CONT'D

090808
KLINKIT JOINT VENTURE, DORSEY RANGE AREA, YUKON. BY F M SMITH. 1980.
KEYWORDS: REGIONAL GEOLOGY, GEOCHEMISTRY, METALLIC MINERALS, ECONOMIC GEOLOGY [CLAIMS/PERMITS: I].
NTS: 105B/04; 105B/05 [LAT 60-15; LONG 131-35]
COPIES MAY BE PURCHASED. DOCUMENT IN PAPER AND MICROFICHE FORMAT [2 MICROFICHE]

090714
DU PONT OF CANADA EXPLORATION LIMITED, SWIFT RIVER AREA, YUKON. BY J T THOMAS. 1981.
KEYWORDS: ECONOMIC GEOLOGY, METALLIC MINERALS, 4 DDH - 950.6M [3118 FT] [CLAIMS/PERMITS: JILL, MC, DU, SWIFT, SLIP, SLIDE, CR].
NTS: 105B/04; 105B/05 [LAT 60-13; LONG 131-48]
CONFIDENTIAL. DOCUMENT IN PAPER AND MICROFICHE FORMAT [5 MICROFICHE]

090896
PLAYER PETROLEUM INCORPORATED, SWIFT RIVER AREA, YUKON. BY V RYBACK-HARDY. 1981.
KEYWORDS: ECONOMIC GEOLOGY, METALLIC MINERALS, GEOCHEMISTRY [CLAIMS/PERMITS: TB].
NTS: 105B/04; 105B/05 [LAT 60-15; LONG 131-33]
COPIES MAY BE PURCHASED. DOCUMENT IN PAPER AND MICROFICHE FORMAT [1 MICROFICHE]

091478
D C SYNDICATE, SWIFT RIVER AREA, YUKON. BY J C STEPHEN; H AWMACK. 1983.
KEYWORDS: ECONOMIC GEOLOGY, REGIONAL GEOLOGY, GEOCHEMISTRY, METALLIC MINERALS [CLAIMS/PERMITS: JAR].
NTS: 105B/05 [LAT 60-24; LONG 131-52]
CONFIDENTIAL. DOCUMENT IN PAPER AND MICROFICHE FORMAT [3 MICROFICHE]

105B/06

060882
A C OGILVY, ALMOST-WOLF LAKES AREA, YUKON. BY A C OGILVY. 1971.
KEYWORDS: GEOCHEMISTRY, REGIONAL GEOLOGY, METALLIC MINERALS, ECONOMIC GEOLOGY [CLAIMS/PERMITS: WOLF].
NTS: 105B/06 [LAT 62-24; LONG 131-06]
COPIES MAY BE PURCHASED. DOCUMENT IN PAPER AND MICROFICHE FORMAT [1 MICROFICHE]

090451
SWIFT RIVER RESOURCES LIMITED, SWIFT RIVER AREA, YUKON. BY M H SANGUINETTI; C G VERLEY. 1978.
KEYWORDS: GEOCHEMISTRY, REGIONAL GEOLOGY, METALLIC MINERALS, ECONOMIC GEOLOGY, RADIOACTIVE MINERALS [CLAIMS/PERMITS: HL].
NTS: 105B/06 [LAT 60-17; LONG 131-20]
CONFIDENTIAL. DOCUMENT IN PAPER AND MICROFICHE FORMAT [2 MICROFICHE]

090591
SWIFT RIVER RESOURCES LIMITED, SWIFT RIVER AREA, YUKON. BY C G VERLEY; J D ROWE; D S HAIRSINE. 1980.
KEYWORDS: REGIONAL GEOLOGY, GEOCHEMISTRY, METALLIC MINERALS, RADIOACTIVE MINERALS, ECONOMIC GEOLOGY [CLAIMS/PERMITS: HL].
NTS: 105B/06 [LAT 60-17; LONG 131-20]
CONFIDENTIAL. DOCUMENT IN PAPER AND MICROFICHE FORMAT [2 MICROFICHE]

090633
CANADIAN OCCIDENTAL PETROLEUM LIMITED, ICE LAKE AREA, YUKON. BY E J SACKS. 1980.
KEYWORDS: ECONOMIC GEOLOGY, RADIOACTIVE MINERALS, GEOCHEMISTRY [CLAIMS/PERMITS: ICE].
NTS: 105B/06 [LAT 60-18; LONG 131-30]
COPIES MAY BE PURCHASED. DOCUMENT IN PAPER AND MICROFICHE FORMAT [1 MICROFICHE]

090836
WESTERN MINES LIMITED, SWIFT RIVER AREA, YUKON. BY A W RANDALL. 1981.
KEYWORDS: ECONOMIC GEOLOGY, GEOCHEMISTRY, METALLIC MINERALS [CLAIMS/PERMITS: HL].
NTS: 105B/06 [LAT 60-17; LONG 131-20]
CONFIDENTIAL. DOCUMENT IN PAPER AND MICROFICHE FORMAT [5 MICROFICHE]

105B/07

019589
PACIFIC GIANT STEEL ORES LIMITED, WOLF LAKE AREA, YUKON. BY E D BLACK. 1968.
KEYWORDS: GEOCHEMISTRY, REGIONAL GEOLOGY, METALLIC MINERALS, STRUCTURAL GEOLOGY, ECONOMIC GEOLOGY [CLAIMS/PERMITS: SPENCER CREEK, CARIBOU LAKE].
NTS: 105B/01; 105B/07 [LAT 60-12 AND 60-22; LONG 130-25 AND 130-47]
COPIES MAY BE PURCHASED. DOCUMENT IN PAPER AND MICROFICHE FORMAT [2 MICROFICHE]

060883
WOLF LAKE JOINT VENTURE, MEISTER RIVER AREA, YUKON. BY R J CATHRO. 1971.
KEYWORDS: GEOPHYSICS, GEOCHEMISTRY, REGIONAL GEOLOGY, METALLIC MINERALS, STRUCTURAL GEOLOGY, ECONOMIC GEOLOGY, 8 DDH - 458.08M [1503 FT] [CLAIMS/PERMITS: MID, NITE].
NTS: 105B/07 [LAT 60-30; LONG 131-40]
CONFIDENTIAL. DOCUMENT IN PAPER AND MICROFICHE FORMAT [2 MICROFICHE]

105B/07
CONT'D

082137
BRX MINING AND PETROLEUM LIMITED, EDGAR LAKE AREA, YUKON [PROSPECTUS]. BY V RYBACK-HARDY. 1982.
KEYWORDS: ECONOMIC GEOLOGY, GEOCHEMISTRY, METALLIC MINERALS [CLAIMS/PERMITS: CMC].
NTS: 105B/07 [LAT 60-20; LONG 130-43]
COPIES MAY BE PURCHASED. DOCUMENT IN PAPER AND MICROFICHE FORMAT [1 MICROFICHE]

090525
COMAPLEX RESOURCES INTERNATIONAL LIMITED, CABIN CREEK AREA, YUKON. BY K G LINTOTT. 1979.
KEYWORDS: REGIONAL GEOLOGY [CLAIMS/PERMITS: COM].
NTS: 105B/07; 105B/10 [LAT 60-30; LONG 130-33]
COPIES MAY BE PURCHASED. DOCUMENT IN PAPER AND MICROFICHE FORMAT [1 MICROFICHE]

090571
REGIONAL RESOURCES LIMITED, LITTLE MOOSE RIVER AREA, YUKON. BY M H SANGUINETTI; C G VERLEY. 1980.
KEYWORDS: GEOPHYSICS, GEOCHEMISTRY, REGIONAL GEOLOGY, ECONOMIC GEOLOGY, METALLIC MINERALS [CLAIMS/PERMITS: LOGAN].
NTS: 105B/07; 105B/08; 105B/09 [LAT 60-30; LONG 130-28]
CONFIDENTIAL. DOCUMENT IN PAPER AND MICROFICHE FORMAT [3 MICROFICHE]

090652
COMAPLEX RESOURCES INTERNATIONAL LIMITED, EDGAR LAKE AREA, YUKON. BY G B ALLEN. 1979.
KEYWORDS: REGIONAL GEOLOGY [CLAIMS/PERMITS: COM].
NTS: 105B/07 [LAT 60-18; LONG 130-42]
COPIES MAY BE PURCHASED. DOCUMENT IN PAPER AND MICROFICHE FORMAT [1 MICROFICHE]

090675
AMAX MINERALS EXPLORATION, WOLF LAKE AREA, YUKON. BY J W STOLLERY; C G VERLEY. 1980.
KEYWORDS: GEOCHEMISTRY, REGIONAL GEOLOGY, METALLIC MINERALS [CLAIMS/PERMITS: OAKE].
NTS: 105B/07 [LAT 60-16; LONG 130-37]
CONFIDENTIAL. DOCUMENT IN PAPER AND MICROFICHE FORMAT [1 MICROFICHE]

090716
CORDILLERAN ENGINEERING LIMITED, CARIBOU LAKE AREA, YUKON. BY P A CARTWRIGHT; P G HALLOF. 1981.
KEYWORDS: GEOPHYSICS [CLAIMS/PERMITS: CARIBOU].
NTS: 105B/07 [LAT 60-23; LONG 130-43]
CONFIDENTIAL. DOCUMENT IN PAPER AND MICROFICHE FORMAT [2 MICROFICHE]

090849
B A RESOURCES LIMITED, MEISTER RIVER AREA, YUKON. BY A C EUNSON; B SAUNDERS. 1983.
KEYWORDS: GEOCHEMISTRY, REGIONAL GEOLOGY, METALLIC MINERALS, ECONOMIC GEOLOGY [CLAIMS/PERMITS: RINGO 9, RINGO 10, RINGO 11, RINGO 12].
NTS: 105B/07 [LAT 60-21; LONG 130-50]
CONFIDENTIAL. DOCUMENT IN PAPER AND MICROFICHE FORMAT [1 MICROFICHE]

091084
MCCRORY HOLDINGS LIMITED, EDGAR LAKE AREA, YUKON. BY V RYBACK-HARDY. 1982.
KEYWORDS: REGIONAL GEOLOGY, METALLIC MINERALS [CLAIMS/PERMITS: CMC].
NTS: 105B/07 [LAT 60-19; LONG 130-45]
CONFIDENTIAL. DOCUMENT IN PAPER AND MICROFICHE FORMAT [1 MICROFICHE]

091379
PAMICON DEVELOPMENTS LIMITED, WOLF LAKE MAP AREA, YUKON. BY T C SCOTT. 1982.
KEYWORDS: ECONOMIC GEOLOGY, 2 DDH - 196.6M [645.06 FT] [CLAIMS/PERMITS: CMC].
NTS: 105B/07 [LAT 60-20; LONG 130-43]
CONFIDENTIAL. DOCUMENT IN PAPER AND MICROFICHE FORMAT [1 MICROFICHE]

091400
CORDILLERAN ENGINEERING LIMITED, WATSON LAKE AREA, YUKON. BY J D ROWE; M H SANGUINETTI. 1982.
KEYWORDS: GEOCHEMISTRY, REGIONAL GEOLOGY, ECONOMIC GEOLOGY [CLAIMS/PERMITS: LOGAN 1-36].
NTS: 105B/07; 105B/08; 105B/09 [LAT 60-28; LONG 130-28]
CONFIDENTIAL. DOCUMENT IN PAPER AND MICROFICHE FORMAT [1 MICROFICHE]

091553
B A RESOURCES LIMITED, MEISTER RIVER AREA, YUKON. BY R S ADAMSON. 1984.
KEYWORDS: GEOPHYSICS, REGIONAL GEOLOGY, METALLIC MINERALS [CLAIMS/PERMITS: RINGO 1-26].
NTS: 105B/07 [LAT 60-21; LONG 130-50]
CONFIDENTIAL. DOCUMENT IN PAPER AND MICROFICHE FORMAT [2]

091601
REGIONAL RESOURCES LIMITED AND GETTY CANADIAN METALS LIMITED, MEISTER LAKE AREA, YUKON. BY M A STAMMERS. 1985.
KEYWORDS: REGIONAL GEOLOGY, GEOCHEMISTRY, ECONOMIC GEOLOGY, METALLIC MINERALS [CLAIMS/PERMITS: LOGAN 1-94].
NTS: 105B/07; 105B/08; 105B/09; 105B/10 [LAT 60-30; LONG 130-27]
CONFIDENTIAL. DOCUMENT IN PAPER AND MICROFICHE FORMAT [4]

1058/08

090571
REGIONAL RESOURCES LIMITED, LITTLE MOOSE RIVER AREA, YUKON. BY M H SANGUINETTI; C G VERLEY. 1980.
KEYWORDS: GEOPHYSICS, GEOCHEMISTRY, REGIONAL GEOLOGY, ECONOMIC GEOLOGY, METALLIC MINERALS [CLAIMS/PERMITS: LOGAN].
NTS: 1058/07; 1058/08; 1058/09 [LAT 60-30; LONG 130-28]
CONFIDENTIAL. DOCUMENT IN PAPER AND MICROFICHE FORMAT [3 MICROFICHE]

090601
REGIONAL RESOURCES LIMITED, LITTLE MOOSE RIVER AREA, YUKON. BY M H SANGUINETTI; C G VERLEY. 1980.
KEYWORDS: GEOPHYSICS, GEOCHEMISTRY, REGIONAL GEOLOGY, ECONOMIC GEOLOGY, METALLIC MINERALS [CLAIMS/PERMITS: EAGLE].
NTS: 1058/08 [LAT 60-26; LONG 130-26]
CONFIDENTIAL. DOCUMENT IN PAPER AND MICROFICHE FORMAT [2 MICROFICHE]

090676
AMAX MINERALS EXPLORATION, WOLF LAKE AREA, YUKON. BY J W STOLLERY; C G VERLEY. 1980.
KEYWORDS: GEOCHEMISTRY, REGIONAL GEOLOGY, METALLIC MINERALS [CLAIMS/PERMITS: MOOSE].
NTS: 1058/08 [LAT 60-25; LONG 130-18]
CONFIDENTIAL. DOCUMENT IN PAPER AND MICROFICHE FORMAT [1 MICROFICHE]

090715
CORDILLERAN ENGINEERING LIMITED, LITTLE MOOSE RIVER AREA, YUKON. BY P A CARTWRIGHT; P G HALLOF. 1981.
KEYWORDS: GEOPHYSICS, METALLIC MINERALS [CLAIMS/PERMITS: EAGLE].
NTS: 1058/08 [LAT 60-26; LONG 130-26]
CONFIDENTIAL. DOCUMENT IN PAPER AND MICROFICHE FORMAT [3 MICROFICHE]

090717
REGIONAL RESOURCES LIMITED, WATSON LAKE AREA, YUKON. BY J W STOLLERY; C G VERLEY. 1981.
KEYWORDS: GEOCHEMISTRY, METALLIC MINERALS [CLAIMS/PERMITS: LOGAN].
NTS: 1058/08 [LAT 60-30; LONG 130-30]
COPIES MAY BE PURCHASED. DOCUMENT IN PAPER AND MICROFICHE FORMAT [1 MICROFICHE]

090876
SEREM LIMITED, LITTLE MOOSE RIVER AREA, YUKON. BY M STAMMERS. 1981.
KEYWORDS: GEOCHEMISTRY, GEOPHYSICS, REGIONAL GEOLOGY, METALLIC MINERALS, ECONOMIC GEOLOGY [CLAIMS/PERMITS: URSUS].
NTS: 1058/08; 1058/09 [LAT 60-28; LONG 130-22]
COPIES MAY BE PURCHASED. DOCUMENT IN PAPER AND MICROFICHE FORMAT [2 MICROFICHE]

091028
REGIONAL RESOURCES LIMITED, MEISTER RIVER AREA, YUKON. BY C G VERLEY; M H SANGUINETTI. 1982.
KEYWORDS: REGIONAL GEOLOGY, GEOCHEMISTRY, METALLIC MINERALS, GEOPHYSICS [CLAIMS/PERMITS: MR 1-164].
NTS: 1058/01; 1058/08 [LAT 60-17; LONG 130-18]
CONFIDENTIAL. DOCUMENT IN PAPER AND MICROFICHE FORMAT [4 MICROFICHE]

091400
CORDILLERAN ENGINEERING LIMITED, WATSON LAKE AREA, YUKON. BY J D ROWE; M H SANGUINETTI. 1982.
KEYWORDS: GEOCHEMISTRY, REGIONAL GEOLOGY, ECONOMIC GEOLOGY [CLAIMS/PERMITS: LOGAN 1-36].
NTS: 1058/07; 1058/08; 1058/09 [LAT 60-28; LONG 130-28]
CONFIDENTIAL. DOCUMENT IN PAPER AND MICROFICHE FORMAT [1 MICROFICHE]

091419
REGIONAL RESOURCES LIMITED, MEISTER RIVER AREA, YUKON. BY M H SANGUINETTI; B A YOUNGMAN. 1982.
KEYWORDS: REGIONAL GEOLOGY, GEOCHEMISTRY, GEOPHYSICS, METALLIC MINERALS, ECONOMIC GEOLOGY [CLAIMS/PERMITS: MR 1-230].
NTS: 1058/01; 1058/08 [LAT 60-17; LONG 130-18]
CONFIDENTIAL. DOCUMENT IN PAPER AND MICROFICHE FORMAT [8 MICROFICHE]

091518
REGIONAL RESOURCES LIMITED AND GETTY CANADIAN METALS LIMITED, MEISTER RIVER AREA, YUKON. BY M H SANGUINETTI. 1984.
KEYWORDS: ECONOMIC GEOLOGY, REGIONAL GEOLOGY, METALLIC MINERALS, GEOCHEMISTRY, GEOPHYSICS, 5 DDH - 1076.6M [328.12 FT] [CLAIMS/PERMITS: MR 1-390].
NTS: 1058/01; 1058/08 [LAT 60-17; LONG 130-18]
CONFIDENTIAL. DOCUMENT IN PAPER AND MICROFICHE FORMAT [2 VOL 15 MICROFICHE]

091601
REGIONAL RESOURCES LIMITED AND GETTY CANADIAN METALS LIMITED, MEISTER LAKE AREA, YUKON. BY M A STAMMERS. 1985.
KEYWORDS: REGIONAL GEOLOGY, GEOCHEMISTRY, ECONOMIC GEOLOGY, METALLIC MINERALS [CLAIMS/PERMITS: LOGAN 1-94].
NTS: 1058/07; 1058/08; 1058/09; 1058/10 [LAT 60-30; LONG 130-27]
CONFIDENTIAL. DOCUMENT IN PAPER AND MICROFICHE FORMAT [4]

58/08 NT'D

091614
GETTY CANADIAN METALS LIMITED AND REGIONAL RESOURCES LIMITED, MEISTER LAKE AREA, YUKON. BY M A STAMMERS. 1985.
KEYWORDS: REGIONAL GEOLOGY, GEOCHEMISTRY, GEOPHYSICS, ECONOMIC GEOLOGY, METALLIC MINERALS, OVERBURDEN DRILLING [CLAIMS/PERMITS: MR 1-410].
NTS: 105B/01; 105B/08 [LAT 60-17; LONG 130-18]
CONFIDENTIAL. DOCUMENT IN PAPER AND MICROFICHE FORMAT [7]

58/09

080578
WYE LAKE RESOURCES LIMITED, LIARD RIVER AREA, YUKON. BY A S ASHTON. 1969.
KEYWORDS: REGIONAL GEOLOGY, METALLIC MINERALS, STRUCTURAL GEOLOGY, ECONOMIC GEOLOGY [CLAIMS/PERMITS: RUTH].
NTS: 105B/09 [LAT 60-44; LONG 130-04]
COPIES MAY BE PURCHASED. DOCUMENT IN PAPER AND MICROFICHE FORMAT [1 MICROFICHE]

060884
BOSWELL RIVER MINES LIMITED, LIARD RIVER AREA, YUKON. BY R D CROSBY; J P STEELE. 1971.
KEYWORDS: GEOPHYSICS, REGIONAL GEOLOGY, STRUCTURAL GEOLOGY [CLAIMS/PERMITS: RED].
NTS: 105B/09; 105B/10 [LAT 60-30 TO 60-45; LONG 130-10 TO 130-40]
COPIES MAY BE PURCHASED. DOCUMENT IN PAPER AND MICROFICHE FORMAT [1 MICROFICHE]

090528
SEREM LIMITED, CABIN CREEK AREA, YUKON. BY M A STAMMERS. 1979.
KEYWORDS: GEOCHEMISTRY, REGIONAL GEOLOGY, RADIOACTIVE MINERALS, METALLIC MINERALS [CLAIMS/PERMITS: CABIN].
NTS: 105B/09; 105B/10 [LAT 60-41; LONG 130-32]
CONFIDENTIAL. DOCUMENT IN PAPER AND MICROFICHE FORMAT [1 MICROFICHE]

090566
REGIONAL RESOURCES LIMITED, ALLEN CREEK AREA, YUKON. BY C G VERLEY; M H SANGUINETTI. 1980.
KEYWORDS: GEOPHYSICS, GEOCHEMISTRY, REGIONAL GEOLOGY, METALLIC MINERALS [CLAIMS/PERMITS: WOLF].
NTS: 105B/09 [LAT 60-33; LONG 130-02]
CONFIDENTIAL. DOCUMENT IN PAPER AND MICROFICHE FORMAT [4 MICROFICHE]

090571
REGIONAL RESOURCES LIMITED, LITTLE MOOSE RIVER AREA, YUKON. BY M H SANGUINETTI; C G VERLEY. 1980.
KEYWORDS: GEOPHYSICS, GEOCHEMISTRY, REGIONAL GEOLOGY, ECONOMIC GEOLOGY, METALLIC MINERALS [CLAIMS/PERMITS: LOGAN].
NTS: 105B/07; 105B/08; 105B/09 [LAT 60-30; LONG 130-28]
CONFIDENTIAL. DOCUMENT IN PAPER AND MICROFICHE FORMAT [3 MICROFICHE]

090573
LOGAN JOINT VENTURE, WOLF LAKE AREA, YUKON. BY M H SANGUINETTI; C G VERLEY. 1980.
KEYWORDS: GEOCHEMISTRY, REGIONAL GEOLOGY [CLAIMS/PERMITS: ON].
NTS: 105B/09; 105B/10 [LAT 60-35; LONG 130-30]
COPIES MAY BE PURCHASED. DOCUMENT IN PAPER AND MICROFICHE FORMAT [2 MICROFICHE]

090624
ELDORADO NUCLEAR LIMITED, ALLAN CREEK AREA, YUKON. BY D PARE. 1980.
KEYWORDS: GEOPHYSICS, GEOCHEMISTRY, REGIONAL GEOLOGY, ECONOMIC GEOLOGY, RADIOACTIVE MINERALS [CLAIMS/PERMITS: ELLE].
NTS: 105B/09 [LAT 60-37; LONG 130-21]
COPIES MAY BE PURCHASED. DOCUMENT IN PAPER AND MICROFICHE FORMAT [6 MICROFICHE]

090671
CORDILLERAN ENGINEERING LIMITED, WATSON LAKE AREA, YUKON. BY P A CARTWRIGHT; P G HALLOF. 1980.
KEYWORDS: GEOPHYSICS, METALLIC MINERALS [CLAIMS/PERMITS: WOLF].
NTS: 105B/09 [LAT 60-33; LONG 130-02]
CONFIDENTIAL. DOCUMENT IN PAPER AND MICROFICHE FORMAT [6 MICROFICHE]

090673
SEREM LIMITED, LIARD RIVER AREA, YUKON. BY T R LEE. 1980.
KEYWORDS: GEOPHYSICS, GEOCHEMISTRY, REGIONAL GEOLOGY, RADIOACTIVE MINERALS, METALLIC MINERALS [CLAIMS/PERMITS: CABIN].
NTS: 105B/09; 105B/10 [LAT 60-40; LONG 130-30]
CONFIDENTIAL. DOCUMENT IN PAPER AND MICROFICHE FORMAT [2 MICROFICHE]

090878
SEREM LIMITED, LITTLE MOOSE RIVER AREA, YUKON. BY M STAMMERS. 1981.
KEYWORDS: GEOCHEMISTRY, GEOPHYSICS, REGIONAL GEOLOGY, METALLIC MINERALS, ECONOMIC GEOLOGY [CLAIMS/PERMITS: URSUS].
NTS: 105B/08; 105B/09 [LAT 60-28; LONG 130-22]
COPIES MAY BE PURCHASED. DOCUMENT IN PAPER AND MICROFICHE FORMAT [2 MICROFICHE]

105B/09 CONT'D

090903
AMAX OF CANADA LIMITED, ALLEN CREEK AREA, YUKON. BY D J GREGORY. 1981.
KEYWORDS: ECONOMIC GEOLOGY, METALLIC MINERALS, 1 DDH - 122M [400 FT] [CLAIMS/PERMITS: WOLF].
NTS: 105B/09 [LAT 60-33; LONG 130-02]
CONFIDENTIAL. DOCUMENT IN PAPER AND MICROFICHE FORMAT [1 MICROFICHE]

091010
SEREM LIMITED, CABIN CREEK AREA, YUKON. BY M A STAMMERS. 1982.
KEYWORDS: GEOCHEMISTRY, SURFICIAL GEOLOGY / GEOMORPHOLOGY, METALLIC MINERALS, ECONOMIC GEOLOGY [CLAIMS/PERMITS: CABIN].
NTS: 105B/09; 105B/10 [LAT 60-40; LONG 130-30]
CONFIDENTIAL. DOCUMENT IN PAPER AND MICROFICHE FORMAT [2 MICROFICHE]

091400
CORDILLERAN ENGINEERING LIMITED, WATSON LAKE AREA, YUKON. BY J D ROWE; M H SANGUINETTI. 1982.
KEYWORDS: GEOCHEMISTRY, REGIONAL GEOLOGY, ECONOMIC GEOLOGY [CLAIMS/PERMITS: LOGAN 1-36].
NTS: 105B/07; 105B/08; 105B/09 [LAT 60-28; LONG 130-28]
CONFIDENTIAL. DOCUMENT IN PAPER AND MICROFICHE FORMAT [1 MICROFICHE]

091601
REGIONAL RESOURCES LIMITED AND GETTY CANADIAN METALS LIMITED, MEISTER LAKE AREA, YUKON. BY M A STAMMERS. 1985.
KEYWORDS: REGIONAL GEOLOGY, GEOCHEMISTRY, ECONOMIC GEOLOGY, METALLIC MINERALS [CLAIMS/PERMITS: LOGAN 1-94].
NTS: 105B/07; 105B/08; 105B/09; 105B/10 [LAT 60-30; LONG 130-27]
CONFIDENTIAL. DOCUMENT IN PAPER AND MICROFICHE FORMAT [4]

105B/10

060884
BOSWELL RIVER MINES LIMITED, LIARD RIVER AREA, YUKON. BY R O CROSBY; J P STEELE. 1971.
KEYWORDS: GEOPHYSICS, REGIONAL GEOLOGY, STRUCTURAL GEOLOGY [CLAIMS/PERMITS: RED].
NTS: 105B/09; 105B/10 [LAT 60-30 TO 60-45; LONG 130-10 TO 130-40]
COPIES MAY BE PURCHASED. DOCUMENT IN PAPER AND MICROFICHE FORMAT [1 MICROFICHE]

061298
HUDSON BAY EXPLORATION AND DEVELOPMENT COMPANY LIMITED, CABIN CREEK AREA, YUKON. BY R T MCINTOSH. 1974.
KEYWORDS: GEOCHEMISTRY, REGIONAL GEOLOGY, METALLIC MINERALS [CLAIMS/PERMITS: BINGY].
NTS: 105B/10 [LAT 60-35 LONG 130-04]
COPIES MAY BE PURCHASED. DOCUMENT IN PAPER AND MICROFICHE FORMAT [1 MICROFICHE]

061957
WOLF LAKE JOINT VENTURE, ALLAN CREEK AREA, YUKON. BY R J CATHRO. 1972.
KEYWORDS: GEOCHEMISTRY, REGIONAL GEOLOGY, METALLIC MINERALS [CLAIMS/PERMITS: TUNG].
NTS: 105B/10 [LAT 60-37; LONG 130-33]
CONFIDENTIAL. DOCUMENT IN PAPER AND MICROFICHE FORMAT [1 MICROFICHE]

090525
COMAPLEX RESOURCES INTERNATIONAL LIMITED, CABIN CREEK AREA, YUKON. BY K G LINTOTT. 1979.
KEYWORDS: REGIONAL GEOLOGY [CLAIMS/PERMITS: COM].
NTS: 105B/07; 105B/10 [LAT 60-30; LONG 130-33]
COPIES MAY BE PURCHASED. DOCUMENT IN PAPER AND MICROFICHE FORMAT [1 MICROFICHE]

090528
SEREM LIMITED, CABIN CREEK AREA, YUKON. BY M A STAMMERS. 1979.
KEYWORDS: GEOCHEMISTRY, REGIONAL GEOLOGY, RADIOACTIVE MINERALS, METALLIC MINERALS [CLAIMS/PERMITS: CABIN].
NTS: 105B/09; 105B/10 [LAT 60-41; LONG 130-32]
CONFIDENTIAL. DOCUMENT IN PAPER AND MICROFICHE FORMAT [1 MICROFICHE]

090573
LOGAN JOINT VENTURE, WOLF LAKE AREA, YUKON. BY M H SANGUINETTI; C G VERLEY. 1980.
KEYWORDS: GEOCHEMISTRY, REGIONAL GEOLOGY [CLAIMS/PERMITS: ON].
NTS: 105B/09; 105B/10 [LAT 60-35; LONG 130-30]
COPIES MAY BE PURCHASED. DOCUMENT IN PAPER AND MICROFICHE FORMAT [2 MICROFICHE]

090653
COMAPLEX RESOURCES INTERNATIONAL LIMITED, CABIN CREEK AREA, YUKON. BY G B ALLEN. 1979.
KEYWORDS: REGIONAL GEOLOGY, METALLIC MINERALS [CLAIMS/PERMITS: COM].
NTS: 105B/10 [LAT 60-32; LONG 130-35]
COPIES MAY BE PURCHASED. DOCUMENT IN PAPER AND MICROFICHE FORMAT [1 MICROFICHE]

090673
SEREM LIMITED, LIARD RIVER AREA, YUKON. BY T R LEE. 1980.
KEYWORDS: GEOPHYSICS, GEOCHEMISTRY, REGIONAL GEOLOGY, RADIOACTIVE MINERALS, METALLIC MINERALS [CLAIMS/PERMITS: CABIN].
NTS: 105B/09; 105B/10 [LAT 60-40; LONG 130-30]
CONFIDENTIAL. DOCUMENT IN PAPER AND MICROFICHE FORMAT [2 MICROFICHE]

105B/10 CONT'D

090786
SEREM LIMITED, GRAVEL CREEK AREA, YUKON. BY T R LEE. 1981.
KEYWORDS: GEOCHEMISTRY, REGIONAL GEOLOGY, ECONOMIC GEOLOGY, METALLIC MINERALS [CLAIMS/PERMITS: TEAM].
NTS: 105B/10; 105B/15 [LAT 60-45; LONG 130-45]
CONFIDENTIAL. DOCUMENT IN PAPER AND MICROFICHE FORMAT [2 MICROFICHE]

091009
SEREM LIMITED, STONEAXE LAKE AREA, YUKON. BY M A STAMMERS. 1982.
KEYWORDS: SURFICIAL GEOLOGY / GEOMORPHOLOGY, GEOCHEMISTRY, METALLIC MINERALS, ECONOMIC GEOLOGY [CLAIMS/PERMITS: STONEAXE 1-30].
NTS: 105B/10; 105B/15 [LAT 60-44; LONG 130-57]
COPIES MAY BE PURCHASED. DOCUMENT IN PAPER AND MICROFICHE FORMAT [1 MICROFICHE]

091010
SEREM LIMITED, CABIN CREEK AREA, YUKON. BY M A STAMMERS. 1982.
KEYWORDS: GEOCHEMISTRY, SURFICIAL GEOLOGY / GEOMORPHOLOGY, METALLIC MINERALS, ECONOMIC GEOLOGY [CLAIMS/PERMITS: CABIN].
NTS: 105B/09; 105B/10 [LAT 60-40; LONG 130-30]
CONFIDENTIAL. DOCUMENT IN PAPER AND MICROFICHE FORMAT [2 MICROFICHE]

091011
SEREM LIMITED, STONEAXE LAKE-GRAVEL CREEK AREA, YUKON. BY M A STAMMERS; M VULIMIRI; P TEGART. 1982.
KEYWORDS: GEOPHYSICS, GEOCHEMISTRY, STRUCTURAL GEOLOGY, METALLIC MINERALS, ECONOMIC GEOLOGY [CLAIMS/PERMITS: TEAM].
NTS: 105B/10; 105B/15 [LAT 60-44; LONG 130-48]
CONFIDENTIAL. DOCUMENT IN PAPER AND MICROFICHE FORMAT [1 MICROFICHE]

091801
REGIONAL RESOURCES LIMITED AND GETTY CANADIAN METALS LIMITED, MEISTER LAKE AREA, YUKON. BY M A STAMMERS. 1985.
KEYWORDS: REGIONAL GEOLOGY, GEOCHEMISTRY, ECONOMIC GEOLOGY, METALLIC MINERALS [CLAIMS/PERMITS: LOGAN 1-94].
NTS: 105B/07; 105B/08; 105B/09; 105B/10 [LAT 60-30; LONG 130-27]
CONFIDENTIAL. DOCUMENT IN PAPER AND MICROFICHE FORMAT [4]

105B/11

090604
COMAPLEX RESOURCES INTERNATIONAL LIMITED, IRVINE LAKE AREA, YUKON. BY G B ALLEN. 1979.
KEYWORDS: REGIONAL GEOLOGY, ECONOMIC GEOLOGY [CLAIMS/PERMITS: COM].
NTS: 105B/11 [LAT 60-38; LONG 131-12]
COPIES MAY BE PURCHASED. DOCUMENT IN PAPER AND MICROFICHE FORMAT [1 MICROFICHE]

090605
COMAPLEX RESOURCES INTERNATIONAL LIMITED, IRVINE LAKE AREA, YUKON. BY K G LINTOTT. 1979.
KEYWORDS: REGIONAL GEOLOGY, ECONOMIC GEOLOGY, METALLIC MINERALS [CLAIMS/PERMITS: COM].
NTS: 105B/11 [LAT 60-32; LONG 131-15]
COPIES MAY BE PURCHASED. DOCUMENT IN PAPER AND MICROFICHE FORMAT [1 MICROFICHE]

091051
GETTY MINES LIMITED, WOLF LAKE AREA, YUKON. BY R T HOLLAND; J PAYNE. 1982.
KEYWORDS: REGIONAL GEOLOGY, GEOCHEMISTRY, METALLIC MINERALS [CLAIMS/PERMITS: THRALL 1-92].
NTS: 105B/11 [LAT 60-33; LONG 131-20]
CONFIDENTIAL. DOCUMENT IN PAPER AND MICROFICHE FORMAT [3 MICROFICHE]

091074
SEREM LIMITED, IRVINE LAKE AREA, YUKON. BY M A STAMMERS. 1982.
KEYWORDS: REGIONAL GEOLOGY, GEOCHEMISTRY, METALLIC MINERALS, ECONOMIC GEOLOGY [CLAIMS/PERMITS: SOURCE 1-24].
NTS: 105B/11 [LAT 60-37; LONG 131-10]
CONFIDENTIAL. DOCUMENT IN PAPER AND MICROFICHE FORMAT [1 MICROFICHE]

091103
HUDSON BAY EXPLORATION AND DEVELOPMENT COMPANY LIMITED, IRVINE LAKE AREA, YUKON. BY R T MCINTOSH; S MCKENNA. 1974.
KEYWORDS: ECONOMIC GEOLOGY, METALLIC MINERALS, GEOCHEMISTRY, 9 DDH - 203.59M [668 FT] [CLAIMS/PERMITS: ZAK].
NTS: 105B/11 [LAT 60-31; LONG 131-15]
CONFIDENTIAL. DOCUMENT IN PAPER AND MICROFICHE FORMAT [1 MICROFICHE]

091104
HUDSON BAY EXPLORATION AND DEVELOPMENT COMPANY LIMITED, IRVINE LAKE AREA, YUKON. R T MCINTOSH. 1975.
KEYWORDS: ECONOMIC GEOLOGY, METALLIC MINERALS, GEOCHEMISTRY, 3 DDH - 445.28M [1461 FT] [CLAIMS/PERMITS: ANGIE].
NTS: 105B/11 [LAT 60-38; LONG 131-11]
CONFIDENTIAL. DOCUMENT IN PAPER AND MICROFICHE FORMAT [1 MICROFICHE]

105B/11 CONT'D

091408
GETTY CANADIAN METALS LIMITED, UPPER MEISTER RIVER AREA, YUKON. BY N HULSTEIN. 1983.
KEYWORDS: GEOCHEMISTRY, GEOPHYSICS [CLAIMS/PERMITS: THRALL 1-92].
NTS: 105B/11 [LAT 60-33; LONG 131-20]
CONFIDENTIAL. DOCUMENT IN PAPER AND MICROFICHE FORMAT [4 MICROFICHE]

105B/12

060120
WOLF LAKE JOINT VENTURE, WOLF LAKE AREA, YUKON. BY R J CATHRO. 1971.
KEYWORDS: GEOCHEMISTRY, REGIONAL GEOLOGY [CLAIMS/PERMITS: MUNG].
NTS: 105B/12 [LAT 60-43; LONG 131-46]
COPIES MAY BE PURCHASED. DOCUMENT IN PAPER AND MICROFICHE FORMAT [1 MICROFICHE]

060158
WOLF LAKE JOINT VENTURE, WOLF LAKE AREA, YUKON. BY R J CATHRO. 1972.
KEYWORDS: GEOPHYSICS, GEOCHEMISTRY, REGIONAL GEOLOGY, METALLIC MINERALS, STRUCTURAL GEOLOGY [CLAIMS/PERMITS: MUNG].
NTS: 105B/12 [LAT 60-00; LONG 131-00]
COPIES MAY BE PURCHASED. DOCUMENT IN PAPER AND MICROFICHE FORMAT [1 MICROFICHE]

061174
WOLF LAKE JOINT VENTURE, WOLF LAKE AREA, YUKON. BY P E WALCOTT. 1972.
KEYWORDS: GEOPHYSICS [CLAIMS/PERMITS: MUNG].
NTS: 105B/12 [LAT 60-39; LONG 131-40]
COPIES MAY BE PURCHASED. DOCUMENT IN PAPER AND MICROFICHE FORMAT [4 MICROFICHE]

090635
CANADIAN OCCIDENTAL PETROLEUM LIMITED, EAGLE NEST CREEK AREA, YUKON. BY E J SACKS. 1980.
KEYWORDS: ECONOMIC GEOLOGY, RADIOACTIVE MINERALS, GEOCHEMISTRY [CLAIMS/PERMITS: CD].
NTS: 105B/12 [LAT 60-34; LONG 131-50]
COPIES MAY BE PURCHASED. DOCUMENT IN PAPER AND MICROFICHE FORMAT [1 MICROFICHE]

105B/15

017963
ATLAS EXPLORATION COMPANY LIMITED, OLD GOLD AREA, YUKON. BY J S BROCK; J W STANIFORD. 1966.
KEYWORDS: GEOPHYSICS, GEOCHEMISTRY, REGIONAL GEOLOGY, STRUCTURAL GEOLOGY [CLAIMS/PERMITS: LIARD].
NTS: 105B/15 [LAT 59-50; LONG 130-40]
COPIES MAY BE PURCHASED. DOCUMENT IN PAPER AND MICROFICHE FORMAT [10 MICROFICHE]

018895
ATLAS EXPLORATIONS COMPANY LIMITED, LIARD RIVER AREA, YUKON. BY J S BROCK. 1966.
KEYWORDS: GEOPHYSICS [CLAIMS/PERMITS: RABO, VAL].
NTS: 105B/15; 105G/02 [LAT 61-00; LONG 130-30]
COPIES MAY BE PURCHASED. DOCUMENT IN PAPER AND MICROFICHE FORMAT [2 MICROFICHE]

019590
ATLAS EXPLORATION COMPANY LIMITED, LIARD RIVER AREA, YUKON. BY J S BROCK; W WALKER. 1966.
KEYWORDS: GEOPHYSICS, REGIONAL GEOLOGY, METALLIC MINERALS, STRUCTURAL GEOLOGY [CLAIMS/PERMITS: RABO, VAL].
NTS: 105B/15; 105G/02 [LAT 61-00; LONG 130-30]
COPIES MAY BE PURCHASED. DOCUMENT IN PAPER AND MICROFICHE FORMAT [1 MICROFICHE]

090786
SEREM LIMITED, GRAVEL CREEK AREA, YUKON. BY T R LEE. 1981.
KEYWORDS: GEOCHEMISTRY, REGIONAL GEOLOGY, ECONOMIC GEOLOGY, METALLIC MINERALS [CLAIMS/PERMITS: TEAM].
NTS: 105B/10; 105B/15 [LAT 60-45; LONG 130-45]
CONFIDENTIAL. DOCUMENT IN PAPER AND MICROFICHE FORMAT [2 MICROFICHE]

091009
SEREM LIMITED, STONEAXE LAKE AREA, YUKON. BY M A STAMMERS. 1982.
KEYWORDS: SURFICIAL GEOLOGY / GEOMORPHOLOGY, GEOCHEMISTRY, METALLIC MINERALS, ECONOMIC GEOLOGY [CLAIMS/PERMITS: STONEAXE 1-30].
NTS: 105B/10; 105B/15 [LAT 60-44; LONG 130-57]
COPIES MAY BE PURCHASED. DOCUMENT IN PAPER AND MICROFICHE FORMAT [1 MICROFICHE]

091011
SEREM LIMITED, STONEAXE LAKE-GRAVEL CREEK AREA, YUKON. BY M A STAMMERS; M VULIMIRI; P TEGART. 1982.
KEYWORDS: GEOPHYSICS, GEOCHEMISTRY, STRUCTURAL GEOLOGY, METALLIC MINERALS, ECONOMIC GEOLOGY [CLAIMS/PERMITS: TEAM].
NTS: 105B/10; 105B/15 [LAT 60-44; LONG 130-48]
CONFIDENTIAL. DOCUMENT IN PAPER AND MICROFICHE FORMAT [1 MICROFICHE]

105B/16

018818
JOME MINES LIMITED, WATSON LAKE AREA, YUKON. BY K D WATSON. 1968.
KEYWORDS: REGIONAL GEOLOGY, METALLIC MINERALS [CLAIMS/PERMITS: MARK, BARRY, JACK, CHAS].
NTS: 105B/16 [LAT 61-00; LONG 130-00]
COPIES MAY BE PURCHASED. DOCUMENT IN PAPER AND MICROFICHE FORMAT [1 MICROFICHE]

105C/04

017823
KERR ADDISON MINES LIMITED, ATLIN LAKE AREA, YUKON. BY W M SIROLA. 1964.
KEYWORDS: GEOPHYSICS, GEOCHEMISTRY [CLAIMS/PERMITS: CAT].
NTS: 105C/04 [LAT 60-00; LONG 133-30]
COPIES MAY BE PURCHASED. DOCUMENT IN PAPER AND MICROFICHE FORMAT [2 MICROFICHE]

105C/05

091485
AMAX OF CANADA LIMITED, PELLY MOUNTAINS AREA, YUKON. BY F R HARRIS. 1983.
KEYWORDS: GEOCHEMISTRY, METALLIC MINERALS, STRUCTURAL GEOLOGY, REGIONAL GEOLOGY, INDUSTRIAL MINERALS, TECTONICS, ECONOMIC GEOLOGY [CLAIMS/PERMITS: ZAP, ZOO].
NTS: 105C/05; 105C/06 [LAT 61-20; LONG 131-30]
CONFIDENTIAL. DOCUMENT IN PAPER AND MICROFICHE FORMAT [2 MICROFICHE]

105C/06

091041
DUPONT OF CANADA EXPLORATION LIMITED, HAYES PEAK AREA, YUKON. BY J T NEELANDS. 1982.
KEYWORDS: REGIONAL GEOLOGY, GEOCHEMISTRY, METALLIC MINERALS, ECONOMIC GEOLOGY [CLAIMS/PERMITS: SAYEH 1-25].
NTS: 105C/06 [LAT 60-25; LONG 133-18]
COPIES MAY BE PURCHASED. DOCUMENT IN PAPER AND MICROFICHE FORMAT [1 MICROFICHE]

091485
AMAX OF CANADA LIMITED, PELLY MOUNTAINS AREA, YUKON. BY F R HARRIS. 1983.
KEYWORDS: GEOCHEMISTRY, METALLIC MINERALS, STRUCTURAL GEOLOGY, REGIONAL GEOLOGY, INDUSTRIAL MINERALS, TECTONICS, ECONOMIC GEOLOGY [CLAIMS/PERMITS: ZAP, ZOO].
NTS: 105C/05; 105C/06 [LAT 61-20; LONG 131-30]
CONFIDENTIAL. DOCUMENT IN PAPER AND MICROFICHE FORMAT [2 MICROFICHE]

105C/07

090283
AQUITAINE COMPANY OF CANADA LIMITED, TENMILE CREEK AREA, YUKON. BY M F COWAN. 1977.
KEYWORDS: GEOPHYSICS, GEOCHEMISTRY [CLAIMS/PERMITS: STARTIP].
NTS: 105C/07 [LAT 60-18; LONG 132-45]
COPIES MAY BE PURCHASED. DOCUMENT IN PAPER AND MICROFICHE FORMAT [2 MICROFICHE]

105C/08

061932
URANGESELLSCHAFT CANADA LIMITED, DAWSON CITY AREA, YUKON. ANONYMOUS. 1978.
KEYWORDS: GEOPHYSICS, GEOCHEMISTRY, RADIOACTIVE MINERALS [CLAIMS/PERMITS: TETA, BETA, JUG, ABBA].
NTS: 105C/08; 105C/09; 105C/14; 116B/07 [LAT 64-24 TO 64-25; LONG 138-31 TO 138-43]
CONFIDENTIAL. RELEASE DATE RELEASE BY COMPANY. DOCUMENT IN PAPER AND MICROFICHE FORMAT [1 MICROFICHE]

062206
CAMBAC RESOURCES LIMITED, WOLF RIVER AREA, YUKON [PROSPECTUS]. BY J B P SAWYER. 1985.
KEYWORDS: METALLIC MINERALS, INDUSTRIAL MINERALS, HYDROGEOLOGY [CLAIMS/PERMITS: BAR 1-36, BAR 39-46].
NTS: 105C/08; 105C/09 [LAT 60-30; LONG 132-15]
COPIES MAY BE PURCHASED. DOCUMENT IN PAPER AND MICROFICHE FORMAT [1]

090006
UNITED KENO HILL MINES LIMITED, MOUNT MCLEERY AREA, YUKON. BY R J JOY; R E VAN TASSELL. 1975.
KEYWORDS: GEOCHEMISTRY, REGIONAL GEOLOGY, METALLIC MINERALS [CLAIMS/PERMITS: SURETHING, JACKALOO].
NTS: 105C/08 [LAT 60-20; LONG 132-01]
COPIES MAY BE PURCHASED. DOCUMENT IN PAPER AND MICROFICHE FORMAT [1 MICROFICHE]

090178
D C SYNDICATE, WOLF RIVER AREA, YUKON. BY G M DEPAOLI; J C STEPHEN. 1976.
KEYWORDS: GEOPHYSICS, GEOCHEMISTRY, REGIONAL GEOLOGY [CLAIMS/PERMITS: BAR].
NTS: 105C/08; 105C/09 [LAT 60-30; LONG 132-14]
CONFIDENTIAL. DOCUMENT IN PAPER AND MICROFICHE FORMAT [5 MICROFICHE]

090502
URANGESELLSCHAFT CANADA LIMITED, TESLIN AREA, YUKON. BY J B WILLIAMS. 1979.
KEYWORDS: GEOPHYSICS, GEOCHEMISTRY, REGIONAL GEOLOGY, RADIOACTIVE MINERALS, METALLIC MINERALS [CLAIMS/PERMITS: ABBA].
NTS: 105C/08; 105C/09 [LAT 60-29 AND 60-32; LONG 132-12 AND 132-03]
COPIES MAY BE PURCHASED. DOCUMENT IN PAPER AND MICROFICHE FORMAT [4 MICROFICHE]

090625
ELDORADO NUCLEAR LIMITED, TESLIN AREA, YUKON. BY D PARE. 1980.
KEYWORDS: GEOCHEMISTRY, REGIONAL GEOLOGY, ECONOMIC GEOLOGY, RADIOACTIVE MINERALS [CLAIMS/PERMITS: MICH].
NTS: 105C/08 [LAT 60-26; LONG 132-05]
COPIES MAY BE PURCHASED. DOCUMENT IN PAPER AND MICROFICHE FORMAT [7 MICROFICHE]

090651
J C STEPHEN EXPLORATIONS LIMITED, WATSON LAKE AREA, YUKON. BY J C STEPHEN. 1980.
KEYWORDS: REGIONAL GEOLOGY, ECONOMIC GEOLOGY, 4 DDH - 335M [1099 FT] [CLAIMS/PERMITS: BAR].
NTS: 105C/08; 105C/09 [LAT 60-30; LONG 132-00]
CONFIDENTIAL. DOCUMENT IN PAPER AND MICROFICHE FORMAT [1 MICROFICHE]

105C/08 CONT'D

090993
J C STEPHEN EXPLORATION LIMITED, ENGLISH CREEK AREA, YUKON. BY J C STEPHEN; D J FERGUSON. 1982.
KEYWORDS: REGIONAL GEOLOGY, GEOCHEMISTRY, METALLIC MINERALS, ECONOMIC GEOLOGY [CLAIMS/PERMITS: FF].
NTS: 105C/08 [LAT 60-22; LONG 132-05]
CONFIDENTIAL. DOCUMENT IN PAPER AND MICROFICHE FORMAT [2 MICROFICHE]

090994
J C STEPHEN EXPLORATION LIMITED, WOLF RIVER AREA, YUKON. BY J C STEPHEN; M M BRENCHLEY. 1982.
KEYWORDS: REGIONAL GEOLOGY, GEOCHEMISTRY, METALLIC MINERALS, ECONOMIC GEOLOGY [CLAIMS/PERMITS: BAS].
NTS: 105C/08 [LAT 60-24; LONG 132-05]
COPIES MAY BE PURCHASED. DOCUMENT IN PAPER AND MICROFICHE FORMAT [1 MICROFICHE]

091105
J C STEPHEN EXPLORATIONS LIMITED, WOLF RIVER AREA, YUKON. BY J C STEPHEN. 1979.
KEYWORDS: GEOPHYSICS, GEOCHEMISTRY, METALLIC MINERALS, ECONOMIC GEOLOGY [CLAIMS/PERMITS: BAR].
NTS: 105C/08; 105C/09 [LAT 60-30; LONG 132-00]
CONFIDENTIAL. DOCUMENT IN PAPER AND MICROFICHE FORMAT [1 MICROFICHE]

091371
J C STEPHEN EXPLORATIONS LIMITED, ENGLISH CREEK AREA, YUKON. BY J C STEPHEN; M P WEBSTER. 1982.
KEYWORDS: REGIONAL GEOLOGY, GEOCHEMISTRY, METALLIC MINERALS, ECONOMIC GEOLOGY [CLAIMS/PERMITS: FF 1-46].
NTS: 105C/08 [LAT 60-22; LONG 132-05]
CONFIDENTIAL. DOCUMENT IN PAPER AND MICROFICHE FORMAT [3 MICROFICHE]

091382
CHEVRON STANDARD LIMITED, WOLF RIVER AREA, YUKON. BY D SHAW; C V DYSON. 1982.
KEYWORDS: GEOCHEMISTRY, METALLIC MINERALS [CLAIMS/PERMITS: BAR 1-36, BAR 39-46].
NTS: 105C/08; 105C/09 [LAT 60-38; LONG 132-22]
CONFIDENTIAL. DOCUMENT IN PAPER AND MICROFICHE FORMAT [1 MICROFICHE]

091447
J C STEPHEN EXPLORATIONS LIMITED, HAYS CREEK AREA, YUKON. BY J C STEPHEN. 1983.
KEYWORDS: REGIONAL GEOLOGY, GEOCHEMISTRY, METALLIC MINERALS, ECONOMIC GEOLOGY [CLAIMS/PERMITS: CAL 3-26].
NTS: 105C/08 [LAT 60-19; LONG 132-02]
COPIES MAY BE PURCHASED. DOCUMENT IN PAPER AND MICROFICHE FORMAT [1 MICROFICHE]

091485
D C SYNDICATE, ENGLISH CREEK AREA, YUKON. BY J C STEPHEN; H J AWMACK. 1983.
KEYWORDS: REGIONAL GEOLOGY, GEOCHEMISTRY, GEOPHYSICS, METALLIC MINERALS, ECONOMIC GEOLOGY [CLAIMS/PERMITS: FF 1-46].
NTS: 105C/08 [LAT 60-22; LONG 132-05]
CONFIDENTIAL. DOCUMENT IN PAPER AND MICROFICHE FORMAT [2 MICROFICHE]

091488
D C SYNDICATE, CANYON CREEK AREA, YUKON. BY J C STEPHEN; H J AWMACK. 1983.
KEYWORDS: REGIONAL GEOLOGY, GEOCHEMISTRY, METALLIC MINERALS, GEOPHYSICS, ECONOMIC GEOLOGY [CLAIMS/PERMITS: CAL 1-26].
NTS: 105C/08 [LAT 60-19; LONG 132-02]
COPIES MAY BE PURCHASED. DOCUMENT IN PAPER AND MICROFICHE FORMAT [1 MICROFICHE]

091547
J C STEPHEN EXPLORATIONS LIMITED, TESLIN AREA, YUKON. BY J C STEPHEN. 1984.
KEYWORDS: ECONOMIC GEOLOGY, GEOCHEMISTRY, GEOPHYSICS, METALLIC MINERALS, 2 DDH - 281.6M [924 FT] [CLAIMS/PERMITS: FF 1-46].
NTS: 105C/08 [LAT 60-22; LONG 132-05]
CONFIDENTIAL. DOCUMENT IN PAPER AND MICROFICHE FORMAT [2]

105C/09

061932
URANGESELLSCHAFT CANADA LIMITED, DAWSON CITY AREA, YUKON. ANONYMOUS. 1978.
KEYWORDS: GEOPHYSICS, GEOCHEMISTRY, RADIOACTIVE MINERALS [CLAIMS/PERMITS: TETA, BETA, JUG, ABBA].
NTS: 105C/08; 105C/09; 105C/14; 116B/07 [LAT 64-24 TO 64-25; LONG 138-31 TO 138-43]
CONFIDENTIAL. RELEASE DATE RELEASE BY COMPANY. DOCUMENT IN PAPER AND MICROFICHE FORMAT [1 MICROFICHE]

062206
CAMBAC RESOURCES LIMITED, WOLF RIVER AREA, YUKON [PROSPECTUS]. BY J B P SAWYER. 1985.
KEYWORDS: METALLIC MINERALS, INDUSTRIAL MINERALS, HYDROGEOLOGY [CLAIMS/PERMITS: BAR 1-36, BAR 39-46].
NTS: 105C/08; 105C/09 [LAT 60-30; LONG 132-15]
COPIES MAY BE PURCHASED. DOCUMENT IN PAPER AND MICROFICHE FORMAT [1]

105C/09 CONT'D

090178
D C SYNDICATE, WOLF RIVER AREA, YUKON. BY G M DEPAOLI; J C STEPHEN. 1976.
KEYWORDS: GEOPHYSICS, GEOCHEMISTRY, REGIONAL GEOLOGY [CLAIMS/PERMITS: BAR].
NTS: 105C/08; 105C/09 [LAT 60-30; LONG 132-14]
CONFIDENTIAL. DOCUMENT IN PAPER AND MICROFICHE FORMAT [5 MICROFICHE]

090502
URANGESELLSCHAFT CANADA LIMITED, TESLIN AREA, YUKON. BY J B WILLIAMS. 1979.
KEYWORDS: GEOPHYSICS, GEOCHEMISTRY, REGIONAL GEOLOGY, RADIOACTIVE MINERALS, METALLIC MINERALS [CLAIMS/PERMITS: ABBA].
NTS: 105C/08; 105C/09 [LAT 60-29 AND 60-32; LONG 132-12 AND 132-03]
COPIES MAY BE PURCHASED. DOCUMENT IN PAPER AND MICROFICHE FORMAT [4 MICROFICHE]

090647
NEWMONT EXPLORATION OF CANADA LIMITED, TESLIN MAP AREA, YUKON. BY H LIMION. 1980.
KEYWORDS: GEOPHYSICS, METALLIC MINERALS [CLAIMS/PERMITS: MINDY].
NTS: 105C/09 [LAT 60-37; LONG 132-20]
CONFIDENTIAL. DOCUMENT IN PAPER AND MICROFICHE FORMAT [4 MICROFICHE]

090651
J C STEPHEN EXPLORATIONS LIMITED, WATSON LAKE AREA, YUKON. BY J C STEPHEN. 1980.
KEYWORDS: REGIONAL GEOLOGY, ECONOMIC GEOLOGY, 4 DDH - 335M [1099 FT] [CLAIMS/PERMITS: BAR].
NTS: 105C/08; 105C/09 [LAT 60-30; LONG 132-00]
CONFIDENTIAL. DOCUMENT IN PAPER AND MICROFICHE FORMAT [1 MICROFICHE]

090667
J C STEPHEN EXPLORATIONS LIMITED, FISH LAKE AREA, YUKON. BY W K MYSYK; J C STEPHEN. 1980.
KEYWORDS: GEOCHEMISTRY, REGIONAL GEOLOGY, METALLIC MINERALS [CLAIMS/PERMITS: ORK].
NTS: 105C/09 [LAT 60-38; LONG 132-22]
CONFIDENTIAL. DOCUMENT IN PAPER AND MICROFICHE FORMAT [1 MICROFICHE]

090776
NEWMONT EXPLORATION OF CANADA LIMITED, FISH LAKE AREA, YUKON. BY T N MACAULEY; J NEBOCAT. 1981.
KEYWORDS: GEOCHEMISTRY, REGIONAL GEOLOGY, ECONOMIC GEOLOGY, METALLIC MINERALS [CLAIMS/PERMITS: MINDY].
NTS: 105C/09 [LAT 60-39; LONG 132-25]
COPIES MAY BE PURCHASED. DOCUMENT IN PAPER AND MICROFICHE FORMAT [1 MICROFICHE]

090886
J C STEPHEN EXPLORATIONS LIMITED, WOLF-NISUTLIN RIVERS AREA, YUKON. BY J C STEPHEN. 1981.
KEYWORDS: STRUCTURAL GEOLOGY, GEOCHEMISTRY, METALLIC MINERALS, ECONOMIC GEOLOGY [CLAIMS/PERMITS: ORK].
NTS: 105C/09 [LAT 60-38; LONG 132-22]
CONFIDENTIAL. DOCUMENT IN PAPER AND MICROFICHE FORMAT [1 MICROFICHE]

090987
NEWMONT EXPLORATION OF CANADA LIMITED, WATSON LAKE AREA, YUKON. BY D ONESCHUK. 1982.
KEYWORDS: ECONOMIC GEOLOGY, METALLIC MINERALS, GEOCHEMISTRY, 9 DDH - 1047M [3435 FT] [CLAIMS/PERMITS: MINDY].
NTS: 105C/09 [LAT 60-39; LONG 132-25]
CONFIDENTIAL. DOCUMENT IN PAPER AND MICROFICHE FORMAT [2 MICROFICHE]

091105
J C STEPHEN EXPLORATIONS LIMITED, WOLF RIVER AREA, YUKON. BY J C STEPHEN. 1979.
KEYWORDS: GEOPHYSICS, GEOCHEMISTRY, METALLIC MINERALS, ECONOMIC GEOLOGY [CLAIMS/PERMITS: BAR].
NTS: 105C/08; 105C/09 [LAT 60-30; LONG 132-00]
CONFIDENTIAL. DOCUMENT IN PAPER AND MICROFICHE FORMAT [1 MICROFICHE]

091384
J C STEPHEN EXPLORATIONS LIMITED, WOLF-NISUTLIN RIVERS AREA, YUKON. BY R CAMPBELL; J C STEPHEN. 1982.
KEYWORDS: REGIONAL GEOLOGY, GEOPHYSICS, GEOCHEMISTRY, METALLIC MINERALS, ECONOMIC GEOLOGY [CLAIMS/PERMITS: ORK 1-44].
NTS: 105C/09 [LAT 60-38; LONG 132-22]
CONFIDENTIAL. DOCUMENT IN PAPER AND MICROFICHE FORMAT [4 MICROFICHE]

091382
CHEVRON STANDARD LIMITED, WOLF RIVER AREA, YUKON. BY D SHAW; C V DYSON. 1982.
KEYWORDS: GEOCHEMISTRY, METALLIC MINERALS [CLAIMS/PERMITS: BAR 1-36, BAR 39-46].
NTS: 105C/08; 105C/09 [LAT 60-38; LONG 132-22]
CONFIDENTIAL. DOCUMENT IN PAPER AND MICROFICHE FORMAT [1 MICROFICHE]

091415
NEWMONT EXPLORATION OF CANADA LIMITED, THIRTYMILE RANGE AREA, YUKON. BY H LIMION. 1983.
KEYWORDS: GEOPHYSICS [CLAIMS/PERMITS: MINDY].
NTS: 105C/09 [LAT 60-37; LONG 132-20]
CONFIDENTIAL. DOCUMENT IN PAPER AND MICROFICHE FORMAT [10 MICROFICHE]

105C/09 CONT'D

091448
J C STEPHEN EXPLORATION LIMITED, WOLF RIVER AREA, YUKON. BY J C STEPHEN. 1983.
KEYWORDS: REGIONAL GEOLOGY, GEOCHEMISTRY, GEOPHYSICS, METALLIC MINERALS, ECONOMIC GEOLOGY [CLAIMS/PERMITS: ABBA 1-8].
NTS: 105C/09 [LAT 60-31; LONG 132-12]
CONFIDENTIAL. DOCUMENT IN PAPER AND MICROFICHE FORMAT [3 MICROFICHE]

105C/11

019883
MOUNT GRANT MINES LIMITED, MOUNT GRANT AREA, YUKON. BY J W ANTAL. 1967.
KEYWORDS: REGIONAL GEOLOGY, ECONOMIC GEOLOGY, METALLIC MINERALS [CLAIMS/PERMITS: LUCKY, MARTIN].
NTS: 105C/11 [LAT 60-40; LONG 133-45]
COPIES MAY BE PURCHASED. DOCUMENT IN PAPER AND MICROFICHE FORMAT [2 MICROFICHE]

019884
MOUNT GRANT MINES LIMITED, MOUNT GRANT AREA, YUKON. BY J W ANTAL. 1968.
KEYWORDS: REGIONAL GEOLOGY, METALLIC MINERALS, STRUCTURAL GEOLOGY, ECONOMIC GEOLOGY, 25 DDH - 847.59M [2781 FT] [CLAIMS/PERMITS: LUCKY, MARTIN, SUN].
NTS: 105C/11 [LAT 60-40; LONG 133-15]
COPIES MAY BE PURCHASED. DOCUMENT IN PAPER AND MICROFICHE FORMAT [2 MICROFICHE]

091106
MOUNT GRANT MINES LIMITED, EVELYN CREEK AREA, YUKON. BY J W ANTAL. 1968.
KEYWORDS: STRUCTURAL GEOLOGY, STRATIGRAPHY, GENERAL GEOLOGY, ECONOMIC GEOLOGY, GEOPHYSICS, GEOCHEMISTRY, METALLIC MINERALS, 27 DDH - 847.59M [2781 FT] [CLAIMS/PERMITS: LUCKY, MARTIN, SUN].
NTS: 105C/11 [LAT 60-47; LONG 133-03]
CONFIDENTIAL. DOCUMENT IN PAPER AND MICROFICHE FORMAT [2 MICROFICHE]

091573
ANDORAQ RESOURCES CORPORATION LIMITED, EVELYNN CREEK AREA, YUKON. BY G MACDONALD. 1984.
KEYWORDS: REGIONAL GEOLOGY, STRUCTURAL GEOLOGY, METALLIC MINERALS, GEOCHEMISTRY, ECONOMIC GEOLOGY [CLAIMS/PERMITS: EVE 1-68, EVE 73-76, EVE 78, EVE 79-84].
NTS: 105C/11 [LAT 60-42; LONG 133-20]
CONFIDENTIAL. DOCUMENT IN PAPER AND MICROFICHE FORMAT [1]

105C/13

018819
BOSWELL RIVER MINES LIMITED, BOSWELL RIVER AREA, YUKON. BY J L WALKER. 1968.
KEYWORDS: GEOCHEMISTRY [CLAIMS/PERMITS: FOX, STAR].
NTS: 105C/13; 105F/04 [LAT 61-00; LONG 133-45]
COPIES MAY BE PURCHASED. DOCUMENT IN PAPER AND MICROFICHE FORMAT [2 MICROFICHE]

018820
BOSWELL RIVER MINES LIMITED, BOSWELL RIVER AREA, YUKON. BY H S AIKINS; R G GIFFORD; P H SEVENSMA. 1968.
KEYWORDS: GEOPHYSICS, METALLIC MINERALS, ECONOMIC GEOLOGY [CLAIMS/PERMITS: FOX].
NTS: 105C/13 [LAT 60-59; LONG 133-45]
COPIES MAY BE PURCHASED. DOCUMENT IN PAPER AND MICROFICHE FORMAT [1 MICROFICHE]

060001
MCGREGOR TELEPHONE AND POWER CONSTRUCTION COMPANY LIMITED, SAW TOOTH MOUNTAIN RANGE AREA, YUKON. BY K W GEIGER. 1969.
KEYWORDS: GEOCHEMISTRY, REGIONAL GEOLOGY, METALLIC MINERALS [CLAIMS/PERMITS: MAG].
NTS: 105C/13 [LAT 60-45 TO 61-00; LONG 133-30 TO 134-00]
COPIES MAY BE PURCHASED. DOCUMENT IN PAPER AND MICROFICHE FORMAT [2 MICROFICHE]

060002
NORTHWEST EXPLORERS (1967) LIMITED, BOSWELL RIVER AREA, YUKON. BY E C BURGAN; D C MITCHELL. 1970.
KEYWORDS: GEOCHEMISTRY, REGIONAL GEOLOGY [CLAIMS/PERMITS: NW, RH, XY].
NTS: 105C/13 [LAT 60-55; LONG 133-35]
COPIES MAY BE PURCHASED. DOCUMENT IN PAPER AND MICROFICHE FORMAT [4 MICROFICHE]

060003
NORTHWEST EXPLORERS (1967) LIMITED, BOSWELL RIVER AREA, YUKON. BY R G HILKER. 1970.
KEYWORDS: MATHEMATICAL GEOLOGY, GEOCHEMISTRY, REGIONAL GEOLOGY, STRUCTURAL GEOLOGY [CLAIMS/PERMITS: NW, RH, XY].
NTS: 105C/13 [LAT 60-55; LONG 133-35]
COPIES MAY BE PURCHASED. DOCUMENT IN PAPER AND MICROFICHE FORMAT [2 MICROFICHE]

061858
TINTINA SILVER MINES LIMITED, RED MOUNTAIN AREA, YUKON [PROSPECTUS]. BY J W MACLEOD. 1978.
KEYWORDS: REGIONAL GEOLOGY, ECONOMIC GEOLOGY, METALLIC MINERALS, 5 DDH - 1926M [6319 FT] [CLAIMS/PERMITS: BUG, GUB].
NTS: 105C/13; 105F/04 [LAT 61-00; LONG 133-44]
COPIES MAY BE PURCHASED. DOCUMENT IN PAPER AND MICROFICHE FORMAT [1 MICROFICHE]

105C/13
CONT'D

081982
TINTINA SILVER MINES LIMITED, RED MOUNTAIN AREA, YUKON [PROSPECTUS]. BY J W MACLEOD. 1980.
KEYWORDS: REGIONAL GEOLOGY, ECONOMIC GEOLOGY, METALLIC MINERALS, GEOCHEMISTRY, GEOPHYSICS [CLAIMS/PERMITS: BUG, GUB].
NTS: 105C/13; 105F/04 [LAT 60-59; LONG 133-44]
COPIES MAY BE PURCHASED. DOCUMENT IN PAPER AND MICROFICHE FORMAT [1 MICROFICHE]

081983
TINTINA SILVER MINES LIMITED, RED MOUNTAIN AREA, YUKON [PROSPECTUS]. BY J W MACLEOD. 1980.
KEYWORDS: ECONOMIC GEOLOGY, METALLIC MINERALS, 11 DDH - 6172.09M [20251 FT] [CLAIMS/PERMITS: BUG, GUB, SM].
NTS: 105C/13; 105F/04 [LAT 60-59; LONG 133-44]
COPIES MAY BE PURCHASED. DOCUMENT IN PAPER AND MICROFICHE FORMAT [1 MICROFICHE]

090005
EL PASO MINING AND MILLING COMPANY, ROSY LAKE AREA, YUKON. BY B TAYLOR. 1975.
KEYWORDS: GEOPHYSICS, GEOCHEMISTRY, REGIONAL GEOLOGY, METALLIC MINERALS, ECONOMIC GEOLOGY [CLAIMS/PERMITS: SM].
NTS: 105C/13 [LAT 60-58; LONG 133-46]
CONFIDENTIAL. DOCUMENT IN PAPER AND MICROFICHE FORMAT [2 MICROFICHE]

090086
R G HILKER, RED MOUNTAIN AREA, YUKON. BY R G HILKER. 1975.
KEYWORDS: REGIONAL GEOLOGY [CLAIMS/PERMITS: BUG].
NTS: 105C/13 [LAT 60-59; LONG 133-46]
CONFIDENTIAL. DOCUMENT IN PAPER AND MICROFICHE FORMAT [1 MICROFICHE]

090179
UKON JOINT VENTURE, MOUNT MURPHY AREA, YUKON. BY A R ARCHER; E P ONASICK. 1976.
KEYWORDS: GEOPHYSICS, GEOCHEMISTRY, REGIONAL GEOLOGY [CLAIMS/PERMITS: MURPHY].
NTS: 105C/13 [LAT 61-00; LONG 133-35]
CONFIDENTIAL. DOCUMENT IN PAPER AND MICROFICHE FORMAT [1 MICROFICHE]

090342
UKON JOINT VENTURE, MOUNT MURPHY AREA, YUKON. BY A R ARCHER. 1977.
KEYWORDS: GEOPHYSICS, GEOCHEMISTRY, RADIOACTIVE MINERALS [CLAIMS/PERMITS: MURPHY].
NTS: 105C/13; 105F/04 [LAT 61-00; LONG 133-25]
CONFIDENTIAL. DOCUMENT IN PAPER AND MICROFICHE FORMAT [1 MICROFICHE]

090808
AMOCO CANADA PETROLEUM COMPANY LIMITED, MOUNT MURPHY AREA, YUKON. BY P BROWN. 1981.
KEYWORDS: GEOCHEMISTRY, ECONOMIC GEOLOGY [CLAIMS/PERMITS: MUR].
NTS: 105C/13; 105F/04 [LAT 61-00; LONG 133-34]
COPIES MAY BE PURCHASED. DOCUMENT IN PAPER AND MICROFICHE FORMAT [1 MICROFICHE]

090887
AMOCO CANADA PETROLEUM COMPANY LIMITED, RED MOUNTAIN AREA, YUKON. BY P BROWN. 1981.
KEYWORDS: ECONOMIC GEOLOGY, METALLIC MINERALS, GEOCHEMISTRY, 4 DDH - 2489.0M [8166 FT] [CLAIMS/PERMITS: BUG, GUB, SM].
NTS: 105C/13 [LAT 60-59; LONG 133-45]
CONFIDENTIAL. DOCUMENT IN PAPER AND MICROFICHE FORMAT [4 MICROFICHE]

090937
YUKON REVENUE MINES LIMITED, RED MOUNTAIN-BOSWELL RIVER AREA, YUKON. G C LEE. 1982.
KEYWORDS: GEOCHEMISTRY, GEOPHYSICS, METALLIC MINERALS, REGIONAL GEOLOGY [CLAIMS/PERMITS: YR 1-24, YR 45-48].
NTS: 105C/13 [LAT 60-57; LONG 133-46]
CONFIDENTIAL. DOCUMENT IN PAPER AND MICROFICHE FORMAT [1 MICROFICHE]

091034
WESTFORT PETROLEUMS LIMITED, SLATE CREEK AREA, YUKON. BY A S DENTON. 1982.
KEYWORDS: GEOCHEMISTRY, METALLIC MINERALS, ECONOMIC GEOLOGY [CLAIMS/PERMITS: GRIZZLY 33-44, GRIZZLY 65-80].
NTS: 105C/13 [LAT 60-59; LONG 133-48]
CONFIDENTIAL. DOCUMENT IN PAPER AND MICROFICHE FORMAT [1 MICROFICHE]

091035
WESTFORT PETROLEUMS LIMITED, RED MOUNTAIN CREEK AREA, YUKON. BY A S DENTON. 1982.
KEYWORDS: GEOCHEMISTRY, METALLIC MINERALS, ECONOMIC GEOLOGY [CLAIMS/PERMITS: BEAR 1-56].
NTS: 105C/13 [LAT 60-58; LONG 133-43]
CONFIDENTIAL. DOCUMENT IN PAPER AND MICROFICHE FORMAT [2 MICROFICHE]

091107
EXPLORAM MINERALS LIMITED, SLATE MOUNTAIN AREA, YUKON. BY E D CRUZ. 1976.
KEYWORDS: ECONOMIC GEOLOGY, METALLIC MINERALS, GEOCHEMISTRY, 3 DDH - 304.78M [1000 FT] [CLAIMS/PERMITS: SM].
NTS: 105C/13 [LAT 60-59; LONG 133-46]
CONFIDENTIAL. DOCUMENT IN PAPER AND MICROFICHE FORMAT [1 MICROFICHE]

105C/13 CONT'D

091108
AMOCO CANADA PETROLEUM COMPANY LIMITED, RED MOUNTAIN AREA, YUKON. BY J KORENIC. 1979.
KEYWORDS: ECONOMIC GEOLOGY, METALLIC MINERALS, GEOCHEMISTRY, 3 DDH - 1006.4M [3302 FT] [CLAIMS/PERMITS: GUB, BUG].
NTS: 105C/13 [LAT 60-59; LONG 133-45]
CONFIDENTIAL. DOCUMENT IN PAPER AND MICROFICHE FORMAT [2 MICROFICHE]

091109
AMOCO CANADA PETROLEUM COMPANY LIMITED, RED MOUNTAIN AREA, YUKON. BY C EVERETT; J KORENIC. 1979.
KEYWORDS: ECONOMIC GEOLOGY, METALLIC MINERALS, GEOCHEMISTRY, 2 DDH - 1257.21M [4125 FT] [CLAIMS/PERMITS: BUG].
NTS: 105C/13 [LAT 61-00; LONG 133-49]
CONFIDENTIAL. DOCUMENT IN PAPER AND MICROFICHE FORMAT [1 MICROFICHE]

091380
WESTFORT PETROLEUMS LIMITED, RED MOUNTAIN CREEK AREA, YUKON. BY R J HILKER. 1982.
KEYWORDS: REGIONAL GEOLOGY [CLAIMS/PERMITS: BEAR, GRIZZLY].
NTS: 105C/13 [LAT 60-58 AND 60-59; LONG 133-43 AND 133-49]
CONFIDENTIAL. DOCUMENT IN PAPER AND MICROFICHE FORMAT [2 MICROFICHE]

091392
AMOCO CANADA PETROLEUM COMPANY LIMITED, RED MOUNTAIN AREA, YUKON. BY P BROWN. 1982.
KEYWORDS: ECONOMIC GEOLOGY, GEOCHEMISTRY, METALLIC MINERALS, 3 DDH - 2988.2M [9804 FT] [CLAIMS/PERMITS: BUG].
NTS: 105C/13 [LAT 60-59; LONG 133-45]
CONFIDENTIAL. DOCUMENT IN PAPER AND MICROFICHE FORMAT [5 MICROFICHE]

105C/14

018621
TRANS YUKON EXPLORATION LIMITED, QUIET LAKE AREA, YUKON. BY H S AIKINS; P H SEVENSMA. 1968.
KEYWORDS: GEOPHYSICS, GEOCHEMISTRY, REGIONAL GEOLOGY [CLAIMS/PERMITS: QUIET, SOUTH, CORE, GOSSAN, MS, MINERAL, SPRING, HIDDEN MINERALS, MINERAL SPRING].
NTS: 105C/14; 105C/15 [LAT 60-56; LONG 133-02]
COPIES MAY BE PURCHASED. DOCUMENT IN PAPER AND MICROFICHE FORMAT [2 MICROFICHE]

018622
TRANS-YUKON EXPLORATION LIMITED, QUIET LAKE AREA, YUKON. P H SEVENSMA. 1968.
KEYWORDS: GEOPHYSICS, GEOCHEMISTRY, REGIONAL GEOLOGY [CLAIMS/PERMITS: LINDSAY].
NTS: 105C/14 [LAT 60-45; LONG 133-15]
COPIES MAY BE PURCHASED. DOCUMENT IN PAPER AND MICROFICHE FORMAT [2 MICROFICHE]

019925
TRANS YUKON EXPLORATION LIMITED, QUIET LAKE AREA, YUKON. BY H S AIKINS. 1968.
KEYWORDS: GEOPHYSICS [CLAIMS/PERMITS: MINERAL 1-16, SPRING 1-16, MS 32-46, CORE 1-14, QUIET 1-10, SOUTH 1-6, GOSSAN 1-8].
NTS: 105C/14; 105C/15 [LAT 60-57; LONG 133-00]
COPIES MAY BE PURCHASED. DOCUMENT IN PAPER AND MICROFICHE FORMAT [1 MICROFICHE]

060004
TRANS-YUKON EXPLORATION LIMITED, QUIET LAKE AREA, YUKON. BY R G HILKER. 1969.
KEYWORDS: MATHEMATICAL GEOLOGY, GEOCHEMISTRY [CLAIMS/PERMITS: MINERAL, SPRING].
NTS: 105C/14 [LAT 60-45; LONG 133-15]
COPIES MAY BE PURCHASED. DOCUMENT IN PAPER AND MICROFICHE FORMAT [1 MICROFICHE]

060683
NEWMONT MINING CORPORATION OF CANADA LIMITED, QUIET LAKE AREA, YUKON. BY J A COOPE. 1966.
KEYWORDS: GEOPHYSICS, GEOCHEMISTRY [CLAIMS/PERMITS: GOSSAN, MINERAL, MS, SPRING, HIDDEN MINERAL, MINERAL SPRING].
NTS: 105C/14 [LAT 60-56; LONG 133-02]
COPIES MAY BE PURCHASED. DOCUMENT IN PAPER AND MICROFICHE FORMAT [2 MICROFICHE]

060684
TRANS-YUKON EXPLORATION LIMITED, QUIET LAKE AREA, YUKON. BY P E WALCOTT. 1969.
KEYWORDS: GEOPHYSICS, REGIONAL GEOLOGY, METALLIC MINERALS [CLAIMS/PERMITS: LINDSAY].
NTS: 105C/14 [LAT 60-00; LONG 133-00]
COPIES MAY BE PURCHASED. DOCUMENT IN PAPER AND MICROFICHE FORMAT [2 MICROFICHE]

060686
TRANS-YUKON EXPLORATION LIMITED, QUIET LAKE AREA, YUKON. BY P H SEVENSMA. 1969.
KEYWORDS: GEOPHYSICS, ECONOMIC GEOLOGY [CLAIMS/PERMITS: LINDSAY].
NTS: 105C/14 [LAT 60-45; LONG 133-15]
COPIES MAY BE PURCHASED. DOCUMENT IN PAPER AND MICROFICHE FORMAT [1 MICROFICHE]

060843
TRANS-YUKON EXPLORATIONS LIMITED, QUIET LAKE AREA, YUKON. BY R J LINDSAY. 1969.
KEYWORDS: GEOPHYSICS [CLAIMS/PERMITS: LINDSAY].
NTS: 105C/14 [LAT 60-55; LONG 133-02]
COPIES MAY BE PURCHASED. DOCUMENT IN PAPER AND MICROFICHE FORMAT [2 MICROFICHE]

105C/14 CONT'D

061932
URANGESELLSCHAFT CANADA LIMITED, DAWSON CITY AREA, YUKON. ANONYMOUS. 1978.
KEYWORDS: GEOPHYSICS, GEOCHEMISTRY, RADIOACTIVE MINERALS [CLAIMS/PERMITS: TETA, BETA, JUG, ABBA].
NTS: 105C/08; 105C/09; 105C/14; 116B/07 [LAT 64-24 TO 64-25; LONG 138-31 TO 138-43]
CONFIDENTIAL. RELEASE DATE RELEASE BY COMPANY. DOCUMENT IN PAPER AND MICROFICHE FORMAT [1 MICROFICHE]

062003
URANGESELLSCHAFT CANADA LIMITED, DAWSON CITY AREA, YUKON. ANONYMOUS. 1978.
KEYWORDS: GEOPHYSICS, REGIONAL GEOLOGY, RADIOACTIVE MINERALS [CLAIMS/PERMITS: BETA, TETA, JUG].
NTS: 105C/14; 116B/07 [LAT 64-24; LONG 138-43]
CONFIDENTIAL. RELEASE DATE RELEASE BY COMPANY. DOCUMENT IN PAPER AND MICROFICHE FORMAT [1 MICROFICHE]

091110
R J LINDSAY, QUIET LAKE AREA, YUKON. BY M P PHILLIPS. 1979.
KEYWORDS: ECONOMIC GEOLOGY, METALLIC MINERALS, 3 DDH - 338.00M [1109 FT] [CLAIMS/PERMITS: CL , ML].
NTS: 105C/14 [LAT 60-55; LONG 132-57]
CONFIDENTIAL. DOCUMENT IN PAPER AND MICROFICHE FORMAT [1 MICROFICHE]

091111
TRANS YUKON EXPLORATIONS LIMITED, BIG SALMON RANGE AREA, YUKON. BY G CARLSON. 1974.
KEYWORDS: ECONOMIC GEOLOGY, METALLIC MINERALS, GEOCHEMISTRY, 3 DDH - 255.71M [839 FT] [CLAIMS/PERMITS: LINDSAY].
NTS: 105C/14 [LAT 60-56; LONG 133-03]
CONFIDENTIAL. DOCUMENT IN PAPER AND MICROFICHE FORMAT [1 MICROFICHE]

091112
LINDSAY COMPANY, BIG SALMON RANGE AREA, YUKON. BY M P PHILL. 1973.
KEYWORDS: ECONOMIC GEOLOGY, METALLIC MINERALS, 2 DDH - 158.48M [520 FT] [CLAIMS/PERMITS: LINDSAY].
NTS: 105C/14 [LAT 60-56; LONG 133-03]
CONFIDENTIAL. DOCUMENT IN PAPER AND MICROFICHE FORMAT [1 MICROFICHE]

091574
YUKON OIL AND GAS DEVELOPMENT LIMITED, QUIET LAKE AREA, YUKON. BY G MACDONALD. 1984.
KEYWORDS: REGIONAL GEOLOGY, STRUCTURAL GEOLOGY, METALLIC MINERALS [CLAIMS/PERMITS: ML 1, ML 2, CL 1, CL 2, LINDSAY 1-30].
NTS: 105C/14 [LAT 60-56; LONG 133-03]
CONFIDENTIAL. DOCUMENT IN PAPER AND MICROFICHE FORMAT [1]

105C/15

018621
TRANS YUKON EXPLORATION LIMITED, QUIET LAKE AREA, YUKON. BY H S AIKINS; P H SEVENSMA. 1968.
KEYWORDS: GEOPHYSICS, GEOCHEMISTRY, REGIONAL GEOLOGY [CLAIMS/PERMITS: QUIET, SOUTH, CORE, GOSSAN, MS, MINERAL, SPRING, HIDDEN MINERALS, MINERAL SPRING].
NTS: 105C/14; 105C/15 [LAT 60-56; LONG 133-02]
COPIES MAY BE PURCHASED. DOCUMENT IN PAPER AND MICROFICHE FORMAT [2 MICROFICHE]

019925
TRANS YUKON EXPLORATION LIMITED, QUIET LAKE AREA, YUKON. BY H S AIKINS. 1968.
KEYWORDS: GEOPHYSICS [CLAIMS/PERMITS: MINERAL 1-16, SPRING 1-16, MS 32-46, CORE 1-14, QUIET 1-10, SOUTH 1-6, GOSSAN 1-8].
NTS: 105C/14; 105C/15 [LAT 60-57; LONG 133-00]
COPIES MAY BE PURCHASED. DOCUMENT IN PAPER AND MICROFICHE FORMAT [1 MICROFICHE]

105D

062018
PRELIMINARY REPORT ON GEOLOGICAL CONTROL TO ORE DISTRIBUTION IN THE WHITEHORSE COPPER BELT, YUKON TERRITORY. BY N A DUKE; R W HODDER. 1974.
KEYWORDS: REGIONAL GEOLOGY, ECONOMIC GEOLOGY, METALLIC MINERALS, MINERALOGY [CLAIMS/PERMITS: 682 CLAIMS].
NTS: 105D [LAT 60-43; LONG 135-03]
COPIES MAY BE PURCHASED. DOCUMENT IN PAPER AND MICROFICHE FORMAT

105D/01

018623
B C - YUKON EXPLORATION COMPANY LIMITED, WINDY ARM AREA, YUKON. BY F M SMITH. 1968.
KEYWORDS: GEOCHEMISTRY [CLAIMS/PERMITS: NONE].
NTS: 105D/01 [LAT 60-10; LONG 134-10]
COPIES MAY BE PURCHASED. DOCUMENT IN PAPER AND MICROFICHE FORMAT [1 MICROFICHE]

018624
B C - YUKON EXPLORATION COMPANY LIMITED, LIME CREEK AREA, YUKON. BY A C SKERL. 1968.
KEYWORDS: GEOCHEMISTRY [CLAIMS/PERMITS: NONE].
NTS: 105D/01 [LAT 60-10; LONG 134-10]
COPIES MAY BE PURCHASED. DOCUMENT IN PAPER AND MICROFICHE FORMAT [1 MICROFICHE]

105D/01 CONT'D

018625
B C - YUKON EXPLORATION COMPANY LIMITED, LIME MOUNTAIN AREA, YUKON. BY R G HILKER. 1968.
KEYWORDS: GEOPHYSICS, GEOCHEMISTRY, REGIONAL GEOLOGY [CLAIMS/PERMITS: STRIK, G, B, T, J, JUNE, JOHN, ROGER].
NTS: 105D/01 [LAT 60-10; LONG 134-10]
COPIES MAY BE PURCHASED. DOCUMENT IN PAPER AND MICROFICHE FORMAT [2 MICROFICHE]

018626
INTERNATIONAL MINE SERVICES LIMITED, WHITEHORSE AREA, YUKON. BY J LLOYD. 1968.
KEYWORDS: GEOPHYSICS [CLAIMS/PERMITS: APOLLO, J M].
NTS: 105D/01 [LAT 60-14; LONG 134-03]
COPIES MAY BE PURCHASED. DOCUMENT IN PAPER AND MICROFICHE FORMAT [2 MICROFICHE]

018627
INTERNATIONAL MINE SERVICES LIMITED, JUBILEE MOUNTAIN AREA, YUKON. BY J M MCMULLIN. 1968.
KEYWORDS: REGIONAL GEOLOGY [CLAIMS/PERMITS: APOLLO, J M].
NTS: 105D/01 [LAT 60-12; LONG 134-07]
COPIES MAY BE PURCHASED. DOCUMENT IN PAPER AND MICROFICHE FORMAT [1 MICROFICHE]

080885
B C YUKON EXPLORATION COMPANY LIMITED, LIME CREEK AREA, YUKON. BY R G HILKER; A C SKERL; F M SMITH; J S VINCENT. 1970.
KEYWORDS: GEOPHYSICS, GEOCHEMISTRY, REGIONAL GEOLOGY, ECONOMIC GEOLOGY, METALLIC MINERALS, STRUCTURAL GEOLOGY [CLAIMS/PERMITS: B, BOB, G, J, JOHN, JUNE, ROGER, STRIK, T].
NTS: 105D/01 [LAT 60-04; LONG 134-27]
COPIES MAY BE PURCHASED. DOCUMENT IN PAPER AND MICROFICHE FORMAT [3 MICROFICHE]

081965
2L PASO ENERGY CORPORATION, LIME CREEK AREA, YUKON [PROSPECTUS]. BY L S TRENHOLME. 1980.
KEYWORDS: REGIONAL GEOLOGY, METALLIC MINERALS, ECONOMIC GEOLOGY [CLAIMS/PERMITS: CLOUD].
NTS: 105D/01; 105D/02 [LAT 60-05; LONG 134-30]
COPIES MAY BE PURCHASED. DOCUMENT IN PAPER AND MICROFICHE FORMAT [1 MICROFICHE]

090696
CANEX PLACER LIMITED, LIME CREEK AREA, YUKON. BY M B GAREAU. 1980.
KEYWORDS: ECONOMIC GEOLOGY, 3 DDH - 447.3M [1467 FT] [CLAIMS/PERMITS: CLOUD].
NTS: 105D/01 [LAT 60-04; LONG 134-28]
CONFIDENTIAL. DOCUMENT IN PAPER AND MICROFICHE FORMAT [2 MICROFICHE]

090864
NITHEX EXPLORATION LIMITED, JUBILEE MOUNTAIN AREA, YUKON. BY J W MACLEOD. 1981.
KEYWORDS: METALLIC MINERALS, ECONOMIC GEOLOGY, 6 DDH - 305.6M [1002 FT] [CLAIMS/PERMITS: JUBILEE, JM].
NTS: 105D/01 [LAT 60-13.5; LONG 134-06]
CONFIDENTIAL. DOCUMENT IN PAPER AND MICROFICHE FORMAT [1 MICROFICHE]

091169
LOGAN MINES LIMITED AND GOLDEN SLIPPER RESOURCES INCORPORATED, JUBILEE MOUNTAIN AREA, YUKON. BY D A YEAGER; C K IKONA. 1983.
KEYWORDS: ECONOMIC GEOLOGY, METALLIC MINERALS [CLAIMS/PERMITS: JUBILEE, JM, J, M].
NTS: 105D/01 [LAT 60-14; LONG 134-07]
CONFIDENTIAL. DOCUMENT IN PAPER AND MICROFICHE FORMAT [1 MICROFICHE]

091451
LOGAN MINES LIMITED AND GOLDEN SLIPPER RESOURCES LIMITED, WHITEHORSE MAP AREA, YUKON. BY V CUKOR. 1983.
KEYWORDS: ECONOMIC GEOLOGY, 5 DDH 404.14M [1326 FT] [CLAIMS/PERMITS: JUBILEE, JM].
NTS: 105D/01 [LAT 60-14; LONG 134-07]
CONFIDENTIAL. DOCUMENT IN PAPER AND MICROFICHE FORMAT [1 MICROFICHE]

105D/02

017504
INTERNATIONAL MINE SERVICES, WHEATON RIVER AREA, YUKON. BY W E MCCRINDLE. 1966.
KEYWORDS: REGIONAL GEOLOGY, METALLIC MINERALS, ECONOMIC GEOLOGY, 5 DDH - 457.17M [1500 FT] [CLAIMS/PERMITS: CAR, ALTA].
NTS: 105D/02 [LAT 60-15; LONG 135-00]
COPIES MAY BE PURCHASED. DOCUMENT IN PAPER AND MICROFICHE FORMAT [3 MICROFICHE]

017505
GUI-POR URANIUM MINES AND METALS LIMITED, CARCROSS AREA, YUKON. BY M D KIERANS. 1966.
KEYWORDS: REGIONAL GEOLOGY, METALLIC MINERALS, ECONOMIC GEOLOGY [CLAIMS/PERMITS: TINCUP, LIZ , BEAR].
NTS: 105D/02 [LAT 60-10; LONG 134-45]
COPIES MAY BE PURCHASED. DOCUMENT IN PAPER AND MICROFICHE FORMAT [1 MICROFICHE]

017506
GREEN VALLEY MINES LIMITED, CARCROSS-BENNET LAKE AREA, YUKON. BY H H SUTHERLAND. 1966.
KEYWORDS: GEOCHEMISTRY [CLAIMS/PERMITS: RUBY].
NTS: 105D/02 [LAT 60-10; LONG 134-45]
COPIES MAY BE PURCHASED. DOCUMENT IN PAPER AND MICROFICHE FORMAT [1 MICROFICHE]

105D/02
CONT'D

017748
MOGAR MINES LIMITED, BENNETT LAKE AREA, YUKON. BY R J CATHRO. 1967.
KEYWORDS: GEOCHEMISTRY, REGIONAL GEOLOGY, METALLIC MINERALS, ECONOMIC GEOLOGY [CLAIMS/PERMITS: ERIC, ROY].
NTS: 105D/02 [LAT 60-06; LONG 134-58]
COPIES MAY BE PURCHASED. DOCUMENT IN PAPER AND MICROFICHE FORMAT [1 MICROFICHE]

018629
INTERNATIONAL MINE SERVICES LIMITED, CARCROSS AREA, YUKON. BY J L TINDALE. 1966.
KEYWORDS: REGIONAL GEOLOGY, METALLIC MINERALS [CLAIMS/PERMITS: PEERLESS].
NTS: 105D/02 [LAT 60-07; LONG 134-37]
COPIES MAY BE PURCHASED. DOCUMENT IN PAPER AND MICROFICHE FORMAT [2 MICROFICHE]

018630
INTERNATIONAL MINE SERVICES LIMITED, CARCROSS AREA, YUKON. BY D WAUGH; M D KIERANS. 1967.
KEYWORDS: REGIONAL GEOLOGY, METALLIC MINERALS [CLAIMS/PERMITS: POOLY].
NTS: 105D/02 [LAT 60-03 ; LONG 134-41]
COPIES MAY BE PURCHASED. DOCUMENT IN PAPER AND MICROFICHE FORMAT [1 MICROFICHE]

018631
L K LYTLE, CARCROSS AREA, YUKON. BY L K LYTLE. 1962.
KEYWORDS: GEOPHYSICS [CLAIMS/PERMITS: POOLY].
NTS: 105D/02 [LAT 60-03; LONG 134-40]
COPIES MAY BE PURCHASED. DOCUMENT IN PAPER AND MICROFICHE FORMAT [1 MICROFICHE]

018869
PREMIER MINING CORPORATION LIMITED, TAGISH LAKE AREA, YUKON. BY W S READ. 1968.
KEYWORDS: REGIONAL GEOLOGY, METALLIC MINERALS, ECONOMIC GEOLOGY [CLAIMS/PERMITS: LULU].
NTS: 105D/02 [LAT 60-00; LONG 134-33]
COPIES MAY BE PURCHASED. DOCUMENT IN PAPER AND MICROFICHE FORMAT [1 MICROFICHE]

018870
VENUS MINES LIMITED, CARCROSS AREA, YUKON. BY J L PHELPS; J D SCOTT. 1960.
KEYWORDS: REGIONAL GEOLOGY [CLAIMS/PERMITS: VAULT, VENUS, RUBY, SILVER, KLUANE, MAYBELLE, NIPPER, BEACH, HUMPER].
NTS: 105D/02 [LAT 60-02; LONG 134-40]
CONFIDENTIAL. DOCUMENT IN PAPER AND MICROFICHE FORMAT [1 MICROFICHE]

018871
VENUS MINES LIMITED, CARCROSS AREA, YUKON. BY A J MACDONALD; J M O'BRIEN. 1966.
KEYWORDS: REGIONAL GEOLOGY, MISCELLANEOUS, ECONOMIC GEOLOGY [CLAIMS/PERMITS: VENUS].
NTS: 105D/02 [LAT 60-05; LONG 134-34]
CONFIDENTIAL. DOCUMENT IN PAPER AND MICROFICHE FORMAT [1 MICROFICHE]

018872
VENUS MINES LIMITED, CARCROSS AREA, YUKON. BY A J MACDONALD. 1966.
KEYWORDS: REGIONAL GEOLOGY, METALLIC MINERALS, ECONOMIC GEOLOGY, 7 DDH - 301.73M [990 FT] [CLAIMS/PERMITS: VENUS, WINDY, KLUANE, BIG TREE].
NTS: 105D/02 [LAT 60-05; LONG 134-34]
CONFIDENTIAL. DOCUMENT IN PAPER AND MICROFICHE FORMAT [2 MICROFICHE]

018873
VENUS MINES LIMITED, CARCROSS AREA, YUKON. BY A J MACDONALD; J M O'BRIEN. 1967.
KEYWORDS: REGIONAL GEOLOGY, ECONOMIC GEOLOGY, METALLIC MINERALS, MISCELLANEOUS [CLAIMS/PERMITS: VENUS].
NTS: 105D/02 [LAT 60-05; LONG 134-34]
CONFIDENTIAL. DOCUMENT IN PAPER AND MICROFICHE FORMAT [1 MICROFICHE]

018874
VENUS MINES LIMITED, CARCROSS AREA, YUKON. BY C E G BROWN; J A KELLY. 1963.
KEYWORDS: REGIONAL GEOLOGY, ECONOMIC GEOLOGY, METALLIC MINERALS, MISCELLANEOUS [CLAIMS/PERMITS: VENUS].
NTS: 105D/02 [LAT 60-05; LONG 134-34]
CONFIDENTIAL. DOCUMENT IN PAPER AND MICROFICHE FORMAT [2 MICROFICHE]

018924
ARCTIC MINING AND EXPLORATION LIMITED, CARCROSS AREA, YUKON. BY D D CAMPBELL. 1966.
KEYWORDS: REGIONAL GEOLOGY, ECONOMIC GEOLOGY, METALLIC MINERALS [CLAIMS/PERMITS: CARIBOU, MONTANA].
NTS: 105D/02 [LAT 60-00; LONG 134-00]
COPIES MAY BE PURCHASED. DOCUMENT IN PAPER AND MICROFICHE FORMAT [1 MICROFICHE]

018935
ARCTIC MINING AND EXPLORATION LIMITED, CARCROSS AREA, YUKON. BY D D CAMPBELL; C R SAUNDERS. 1967.
KEYWORDS: REGIONAL GEOLOGY, METALLIC MINERALS, ECONOMIC GEOLOGY [CLAIMS/PERMITS: ARCTIC CARIBOU].
NTS: 105D/02 [LAT 60-10; LONG 134-45]
COPIES MAY BE PURCHASED. DOCUMENT IN PAPER AND MICROFICHE FORMAT [1 MICROFICHE]

105D/02 CONT'D

019591
MONTANA MINES LIMITED, CARCROSS AREA, YUKON. BY P H SEVENSMA. 1968.
KEYWORDS: GEOCHEMISTRY, REGIONAL GEOLOGY, METALLIC MINERALS, STRUCTURAL GEOLOGY [CLAIMS/PERMITS: MAC].
NTS: 105D/02 [LAT 60-03; LONG 134-37]
COPIES MAY BE PURCHASED. DOCUMENT IN PAPER AND MICROFICHE FORMAT [2 MICROFICHE]

019592
MOGAR MINES LIMITED, CARCROSS AREA, YUKON. BY H H SUTHERLAND. 1968.
KEYWORDS: GEOPHYSICS, GEOCHEMISTRY, REGIONAL GEOLOGY, METALLIC MINERALS, ECONOMIC GEOLOGY [CLAIMS/PERMITS: ROY, ERIC].
NTS: 105D/02 [LAT 60-05; LONG 135-00]
COPIES MAY BE PURCHASED. DOCUMENT IN PAPER AND MICROFICHE FORMAT [1 MICROFICHE]

019788
ARCTIC GOLD AND SILVER MINES LIMITED, CARCROSS AREA, YUKON. D D CAMPBELL; C R SAUNDERS. 1968.
KEYWORDS: GEOCHEMISTRY, REGIONAL GEOLOGY, ECONOMIC GEOLOGY, METALLIC MINERALS, 104 DDH - 4702.45M [15429 FT] [CLAIMS/PERMITS: CARCROSS PROPERTY].
NTS: 105D/02 [LAT 60-10; LONG 134-42]
COPIES MAY BE PURCHASED. DOCUMENT IN PAPER AND MICROFICHE FORMAT [1 MICROFICHE]

019812
B C YUKON EXPLORATION LIMITED, CARCROSS AREA, YUKON. BY A C SKERL. 1968.
KEYWORDS: REGIONAL GEOLOGY, METALLIC MINERALS [CLAIMS/PERMITS: STRIK, G, J, T, B].
NTS: 105D/02 [LAT 60-10; LONG 134-42]
COPIES MAY BE PURCHASED. DOCUMENT IN PAPER AND MICROFICHE FORMAT [1 MICROFICHE]

019813
B C YUKON EXPLORATION LIMITED, CARCROSS AREA, YUKON. J S VINCENT. 1972.
KEYWORDS: GEOPHYSICS, GEOCHEMISTRY, REGIONAL GEOLOGY, METALLIC MINERALS, STRUCTURAL GEOLOGY, ECONOMIC GEOLOGY [CLAIMS/PERMITS: B, ROGER, BOB, STRIK, G, T, J, JUNE].
NTS: 105D/02 [LAT 60-04; LONG 134-27]
COPIES MAY BE PURCHASED. DOCUMENT IN PAPER AND MICROFICHE FORMAT [1 MICROFICHE]

060005
PREMIER MINING CORPORATION LIMITED, TAGISH LAKE AREA, YUKON. BY R G HILKER. 1969.
KEYWORDS: GEOPHYSICS, GEOCHEMISTRY, REGIONAL GEOLOGY, METALLIC MINERALS, ECONOMIC GEOLOGY [CLAIMS/PERMITS: LULU].
NTS: 105D/02 [LAT 60-05; LONG 134-33]
COPIES MAY BE PURCHASED. DOCUMENT IN PAPER AND MICROFICHE FORMAT [1 MICROFICHE]

061722
ARCTIC GOLD AND SILVER MINES LIMITED, CARCROSS AREA, YUKON [PROSPECTUS]. BY E LIVGARD. 1975.
KEYWORDS: ECONOMIC GEOLOGY, METALLIC MINERALS [CLAIMS/PERMITS: CARCROSS MINE].
NTS: 105D/02 [LAT 60-05; LONG 134-42]
COPIES MAY BE PURCHASED. DOCUMENT IN PAPER AND MICROFICHE FORMAT [1 MICROFICHE]

061965
2L PASO ENERGY CORPORATION, LIME CREEK AREA, YUKON [PROSPECTUS]. BY L S TRENHOLME. 1980.
KEYWORDS: REGIONAL GEOLOGY, METALLIC MINERALS, ECONOMIC GEOLOGY [CLAIMS/PERMITS: CLOUD].
NTS: 105D/01; 105D/02 [LAT 60-05; LONG 134-30]
COPIES MAY BE PURCHASED. DOCUMENT IN PAPER AND MICROFICHE FORMAT [1 MICROFICHE]

062216
ANDORAQ RESOURCES CORPORATION, MONTANA MOUNTAIN AREA, YUKON [PROSPECTUS]. BY G C MACDONALD. 1986.
KEYWORDS: REGIONAL GEOLOGY, STRUCTURAL GEOLOGY, METALLIC MINERALS, ECONOMIC GEOLOGY [CLAIMS/PERMITS: JEAN, KODAK, HAZEL M, MON 1-16, TB 1-6].
NTS: 105D/02 [LAT 60-04; LONG 134-43]
COPIES MAY BE PURCHASED. DOCUMENT IN PAPER AND MICROFICHE FORMAT

090347
E AND B EXPLORATIONS LIMITED, MUNROE LAKE AREA, YUKON. BY R J BEATY; R R CULBERT. 1978.
KEYWORDS: GEOCHEMISTRY, REGIONAL GEOLOGY [CLAIMS/PERMITS: BEN].
NTS: 105D/02 [LAT 60-01; LONG 134-58]
COPIES MAY BE PURCHASED. DOCUMENT IN PAPER AND MICROFICHE FORMAT [1 MICROFICHE]

090595
T R V MINERALS CORPORATION LIMITED, MONTANA MOUNTAIN AREA, YUKON. BY J R POLONI. 1979.
KEYWORDS: METALLIC MINERALS, REGIONAL GEOLOGY, ECONOMIC GEOLOGY, 3 DDH - 155M [508 FT] [CLAIMS/PERMITS: ART].
NTS: 105D/02 [LAT 60-03; LONG 134-40]
CONFIDENTIAL. DOCUMENT IN PAPER AND MICROFICHE FORMAT [1 MICROFICHE]

105D/02 CONT'D

090894
ISLAND MINING AND EXPLORATION COMPANY LIMITED, MIDNITE GULCH AREA, YUKON. BY F HOLCAPEK. 1981.
KEYWORDS: REGIONAL GEOLOGY, GEOCHEMISTRY, METALLIC MINERALS, ECONOMIC GEOLOGY [CLAIMS/PERMITS: JL].
NTS: 105D/02 [LAT 60-12; LONG 134-58]
CONFIDENTIAL. DOCUMENT IN PAPER AND MICROFICHE FORMAT [2 MICROFICHE]

091045
DUPONT OF CANADA EXPLORATION LIMITED, DUNDALK CREEK AREA, YUKON. BY H COPLAND; J T NEELANDS. 1982.
KEYWORDS: REGIONAL GEOLOGY, GEOCHEMISTRY, METALLIC MINERALS [CLAIMS/PERMITS: DUNK 1-20].
NTS: 105D/02 [LAT 60-02; LONG 134-50]
COPIES MAY BE PURCHASED. DOCUMENT IN PAPER AND MICROFICHE FORMAT [1 MICROFICHE]

091113
LION NICKEL MINES LIMITED, WHITEHORSE MAP AREA, YUKON. BY J MCMULLIN. 1968.
KEYWORDS: ECONOMIC GEOLOGY, METALLIC MINERALS, GEOCHEMISTRY, 13 DDH - 630.28M [2068 FT] [CLAIMS/PERMITS: PEERLESS].
NTS: 105D/02 [LAT 60-03; LONG 134-41]
CONFIDENTIAL. DOCUMENT IN PAPER AND MICROFICHE FORMAT [2 MICROFICHE]

091114
UNITED KENO HILL MINES LIMITED, WHITEHORSE MAP AREA, YUKON. ANONYMOUS. 1980.
KEYWORDS: ECONOMIC GEOLOGY [CLAIMS/PERMITS: GHI].
NTS: 105D/02 [LAT 60-15; LONG 134-30]
CONFIDENTIAL. DOCUMENT IN PAPER AND MICROFICHE FORMAT [1 MICROFICHE]

091548
CANADIAN NICKEL COMPANY LIMITED, ANNIE LAKE AREA, YUKON. BY W MANSON. 1984.
KEYWORDS: REGIONAL GEOLOGY, GEOCHEMISTRY, METALLIC MINERALS, ECONOMIC GEOLOGY [CLAIMS/PERMITS: TON 1-16].
NTS: 105D/02; 105D/03 [LAT 60-13; LONG 135-00]
CONFIDENTIAL. DOCUMENT IN PAPER AND MICROFICHE FORMAT [1]

105D/03

018875
YUKON ANTIMONY CORPORATION LIMITED, WHEATON RIVER AREA, YUKON. BY A P FAWLEY; J J HYLANDS. 1964.
KEYWORDS: REGIONAL GEOLOGY, METALLIC MINERALS, ECONOMIC GEOLOGY [CLAIMS/PERMITS: LUM].
NTS: 105D/03 [LAT 60-11; LONG 135-14]
COPIES MAY BE PURCHASED. DOCUMENT IN PAPER AND MICROFICHE FORMAT [1 MICROFICHE]

019119
YUKON ANTIMONY CORPORATION LIMITED, WHEATON RIVER AREA, YUKON. BY A W MULLAN; D B SUTHERLAND. 1967.
KEYWORDS: GEOPHYSICS [CLAIMS/PERMITS: JOY, PHIL].
NTS: 105D/03 [LAT 60-11; LONG 135-14]
COPIES MAY BE PURCHASED. DOCUMENT IN PAPER AND MICROFICHE FORMAT [1 MICROFICHE]

019121
YUKON ANTIMONY CORPORATION LIMITED, WHEATON RIVER AREA, YUKON. BY A P FAWLEY. 1967.
KEYWORDS: REGIONAL GEOLOGY, ECONOMIC GEOLOGY, METALLIC MINERALS [CLAIMS/PERMITS: JOY, PHIL].
NTS: 105D/03 [LAT 60-11; LONG 135-14]
COPIES MAY BE PURCHASED. DOCUMENT IN PAPER AND MICROFICHE FORMAT [1 MICROFICHE]

080134
JOREX LIMITED AND DOME EXPLORATION [CANADA] LIMITED, MACAULEY CREEK AREA, YUKON. BY J R WOODCOCK. 1973.
KEYWORDS: REGIONAL GEOLOGY, METALLIC MINERALS, STRUCTURAL GEOLOGY [CLAIMS/PERMITS: RIDGE].
NTS: 105D/03 [LAT 60-01; LONG 135-18]
CONFIDENTIAL. DOCUMENT IN PAPER AND MICROFICHE FORMAT [1 MICROFICHE]

080147
SECORD INVESTMENTS LIMITED AND LAURA DEVELOPMENT LIMITED, WHEATON RIVER AREA, YUKON. BY M P PHILLIPS. 1972.
KEYWORDS: GEOCHEMISTRY, REGIONAL GEOLOGY, METALLIC MINERALS, ECONOMIC GEOLOGY [CLAIMS/PERMITS: RACA].
NTS: 105D/03 [LAT 60-11; LONG 135-23]
CONFIDENTIAL. DOCUMENT IN PAPER AND MICROFICHE FORMAT [1 MICROFICHE]

080579
YUKON ANTIMONY CORPORATION LIMITED, WHEATON RIVER AREA, YUKON. BY A P FAWLEY. 1967.
KEYWORDS: GEOPHYSICS, REGIONAL GEOLOGY, METALLIC MINERALS, ECONOMIC GEOLOGY, 3 DDH - 316.97M [1040 FT] [CLAIMS/PERMITS: JOY, PHIL].
NTS: 105D/03 [LAT 60-11; LONG 135-14]
COPIES MAY BE PURCHASED. DOCUMENT IN PAPER AND MICROFICHE FORMAT [1 MICROFICHE]

105D/03
CONT'D

060887
EAGLE RIVER MINES LIMITED, BENNETT LAKE AREA, YUKON. BY G G CARLSON; R G HILKER. 1969.
KEYWORDS: REGIONAL GEOLOGY, METALLIC MINERALS, ECONOMIC GEOLOGY [CLAIMS/PERMITS: G, B, J].
NTS: 105D/03 [LAT 60-00; LONG 135-10]
COPIES MAY BE PURCHASED. DOCUMENT IN PAPER AND MICROFICHE FORMAT [2 MICROFICHE]

060887
SECORD INVESTMENTS LIMITED AND LAURA DEVELOPMENT LIMITED, WHEATON RIVER AREA, YUKON. BY A R ARCHER. 1971.
KEYWORDS: REGIONAL GEOLOGY, METALLIC MINERALS, ECONOMIC GEOLOGY [CLAIMS/PERMITS: RACA].
NTS: 105D/03 [LAT 60-11; LONG 135-23]
CONFIDENTIAL. DOCUMENT IN PAPER AND MICROFICHE FORMAT [1 MICROFICHE]

060917
EL PASO MINING AND MILLING COMPANY, WHEATON RIVER AREA, YUKON. BY B TAYLOR. 1974.
KEYWORDS: GEOCHEMISTRY, REGIONAL GEOLOGY, METALLIC MINERALS, STRUCTURAL GEOLOGY, ECONOMIC GEOLOGY [CLAIMS/PERMITS: WH].
NTS: 105D/03 [LAT 60-10; LONG 135-24]
CONFIDENTIAL. DOCUMENT IN PAPER AND MICROFICHE FORMAT [2 MICROFICHE]

061143
BELMORAL MINES LIMITED, CARBON HILL AREA, YUKON. BY H J TOOHEY. 1974.
KEYWORDS: REGIONAL GEOLOGY, METALLIC MINERALS, ECONOMIC GEOLOGY [CLAIMS/PERMITS: PAP].
NTS: 105D/03 [LAT 60-11; LONG 135-15]
COPIES MAY BE PURCHASED. DOCUMENT IN PAPER AND MICROFICHE FORMAT [1 MICROFICHE]

061148
CREAM SILVER MINES LIMITED, MOUNT STEVENS AREA, YUKON. BY H J TOOHEY. 1974.
KEYWORDS: REGIONAL GEOLOGY, METALLIC MINERALS [CLAIMS/PERMITS: EB].
NTS: 105D/03 [LAT 60-12; LONG 135-02]
COPIES MAY BE PURCHASED. DOCUMENT IN PAPER AND MICROFICHE FORMAT [1 MICROFICHE]

061183
BELMORAL MINES LIMITED, WHEATON RIVER AREA, YUKON. BY F HOLCAPEK. 1974.
KEYWORDS: REGIONAL GEOLOGY, ECONOMIC GEOLOGY, INDUSTRIAL MINERALS, METALLIC MINERALS [CLAIMS/PERMITS: POP].
NTS: 105D/03 [LAT 60-10; LONG 135-15]
CONFIDENTIAL. DOCUMENT IN PAPER AND MICROFICHE FORMAT [1 MICROFICHE]

061492
CON-AM RESOURCES LIMITED, CARBON HILL AREA, YUKON [PROSPECTUS]. BY F HOLCAPEK. 1974.
KEYWORDS: REGIONAL GEOLOGY, ECONOMIC GEOLOGY, INDUSTRIAL MINERALS, METALLIC MINERALS [CLAIMS/PERMITS: POP].
NTS: 105D/03 [LAT 60-12; LONG 135-13]
COPIES MAY BE PURCHASED. DOCUMENT IN PAPER AND MICROFICHE FORMAT [1 MICROFICHE]

061493
CON-AM RESOURCES LIMITED, CARBON HILL AREA, YUKON [PROSPECTUS]. BY F HOLCAPEK. 1974.
KEYWORDS: REGIONAL GEOLOGY, METALLIC MINERALS [CLAIMS/PERMITS: DIANE].
NTS: 105D/03 [LAT 60-11; LONG 135-17]
COPIES MAY BE PURCHASED. DOCUMENT IN PAPER AND MICROFICHE FORMAT [1 MICROFICHE]

061735
A T SAVAGE, WHITEHORSE AREA, YUKON. BY J E HUGHES; A T SAVAGE. 1975.
KEYWORDS: REGIONAL GEOLOGY, FOSSIL FUELS, STRUCTURAL GEOLOGY [CLAIMS/PERMITS: COAL LICENCE 33, COAL LICENCE 34].
NTS: 105D/03; 105D/06; 105D/11 [LAT 60-20; LONG 135-15]
COPIES MAY BE PURCHASED. DOCUMENT IN PAPER AND MICROFICHE FORMAT [1 MICROFICHE]

062168
WESTAM MINERALS INCORPORATED, SKUKUM CREEK-WHEATON RIVER AREA, YUKON [PROSPECTUS]. BY B TAYLOR. 1983.
KEYWORDS: REGIONAL GEOLOGY, METALLIC MINERALS [CLAIMS/PERMITS: WH 1-8].
NTS: 105D/03 [LAT 60-10; LONG 135-24]
COPIES MAY BE PURCHASED. DOCUMENT IN PAPER AND MICROFICHE FORMAT [1 MICROFICHE]

062191
TALLY-HO EXPLORATION LIMITED, TALLY-HO MOUNTAIN AREA, YUKON. BY J E WALLIS. 1984.
KEYWORDS: REGIONAL GEOLOGY, METALLIC MINERALS, ECONOMIC GEOLOGY [CLAIMS/PERMITS: LEADER, WHEEELER, DRIVER, BAND WAGON, BANNER, HOSTLER, RAPID TRANSIT, TALLY-HO 1-13, TALLY-HO 15-22, TH 1-22].
NTS: 105D/03 [LAT 60-14; LONG 135-04]
COPIES MAY BE PURCHASED. DOCUMENT IN PAPER AND MICROFICHE FORMAT [1 MICROFICHE]

062202
OMNI RESOURCES INCORPORATED, SKUKUM CREEK AREA, YUKON [PROSPECTUS]. BY B TAYLOR. 1985.
KEYWORDS: REGIONAL GEOLOGY, ECONOMIC GEOLOGY, GEOCHEMISTRY, METALLIC MINERALS [CLAIMS/PERMITS: WHI 1-8, ERN 1-27, ERN 30-33, TREE 1-5 FR].
NTS: 105D/03 [LAT 60-10; LONG 135-24]
COPIES MAY BE PURCHASED. DOCUMENT IN PAPER AND MICROFICHE FORMAT [1 MICROFICHE]

105D/03
CONT'D

062218
TALLY-HO EXPLORATION COMPANY LIMITED, TALLY-HO MOUNTAIN AREA, YUKON [PROSPECTUS]. BY J E WALLIS. 1986.
KEYWORDS: ECONOMIC GEOLOGY, METALLIC MINERALS, 6 RDH - 662.94M [2175 FT] [CLAIMS/PERMITS: TALLY-HO 1-13, TALLY-HO 15-22, TH 1-22, LEADER, WHEELER, DRIVER, BAND WAGON, BANNER, HOSTLER , RAPID TRANSIT].
NTS: 105D/03 [LAT 60-14; LONG 135-02]
COPIES MAY BE PURCHASED. DOCUMENT IN PAPER AND MICROFICHE FORMAT

090464
E AND B EXPLORATIONS LIMITED PARTRIDGE LAKE AREA, YUKON. BY R R CULBERT. 1978.
KEYWORDS: GEOCHEMISTRY, REGIONAL GEOLOGY, RADIOACTIVE MINERALS [CLAIMS/PERMITS: PART].
NTS: 105D/03 [LAT 60-02; LONG 135-12]
CONFIDENTIAL. DOCUMENT IN PAPER AND MICROFICHE FORMAT [2 MICROFICHE]

090465
E AND B EXPLORATIONS LIMITED, MUNROE LAKE AREA, YUKON. BY R R CULBERT. 1978.
KEYWORDS: GEOCHEMISTRY, REGIONAL GEOLOGY, RADIOACTIVE MINERALS [CLAIMS/PERMITS: MUN].
NTS: 105D/03 [LAT 60-02; LONG 135-02]
CONFIDENTIAL. DOCUMENT IN PAPER AND MICROFICHE FORMAT [1 MICROFICHE]

090466
E AND B EXPLORATIONS LIMITED, BENNETT LAKE AREA, YUKON. BY R R CULBERT. 1978.
KEYWORDS: GEOCHEMISTRY, REGIONAL GEOLOGY, GEOPHYSICS, RADIOACTIVE MINERALS [CLAIMS/PERMITS: WEST].
NTS: 105D/03 [LAT 60-04; LONG 135-07]
CONFIDENTIAL. DOCUMENT IN PAPER AND MICROFICHE FORMAT [1 MICROFICHE]

090592
E AND B EXPLORATIONS LIMITED, PARTRIDGE LAKE AREA, YUKON. BY R R CULBERT. 1980.
KEYWORDS: ECONOMIC GEOLOGY, METALLIC MINERALS, GEOCHEMISTRY, 3 DDH - 344.71M [1131 FT] [CLAIMS/PERMITS: PART].
NTS: 105D/03 [LAT 60-02; LONG 135-12]
CONFIDENTIAL. DOCUMENT IN PAPER AND MICROFICHE FORMAT [1 MICROFICHE]

090598
W KUHN, MOUNT ANDERSON-WHEATON RIVER AREA, YUKON. BY W KUHN. 1980.
KEYWORDS: GEOPHYSICS, GEOCHEMISTRY, ECONOMIC GEOLOGY, METALLIC MINERALS [CLAIMS/PERMITS: TAM].
NTS: 105D/03 [LAT 60-12; LONG 135-09]
CONFIDENTIAL. DOCUMENT IN PAPER AND MICROFICHE FORMAT [2 MICROFICHE]

090607
E AND B EXPLORATIONS LIMITED, CARCROSS AREA, YUKON. BY R R CULBERT. 1979.
KEYWORDS: GEOCHEMISTRY, REGIONAL GEOLOGY [CLAIMS/PERMITS: WEST].
NTS: 105D/03 [LAT 60-04; LONG 135-07]
CONFIDENTIAL. DOCUMENT IN PAPER AND MICROFICHE FORMAT [2 MICROFICHE]

090609
E AND B EXPLORATIONS LIMITED, MUNROE LAKE AREA, YUKON. BY R R CULBERT. 1980.
KEYWORDS: GEOCHEMISTRY, RADIOACTIVE MINERALS, METALLIC MINERALS, ECONOMIC GEOLOGY [CLAIMS/PERMITS: MUN].
NTS: 105D/03 [LAT 60-02; LONG 132-02]
COPIES MAY BE PURCHASED. DOCUMENT IN PAPER AND MICROFICHE FORMAT [1 MICROFICHE]

090727
ANACONDA CANADA EXPLORATION LIMITED, BENNETT LAKE AREA, YUKON. BY G G CARLSON. 1980.
KEYWORDS: GEOCHEMISTRY, REGIONAL GEOLOGY, METALLIC MINERALS [CLAIMS/PERMITS: CIRQUE].
NTS: 105D/03 [LAT 60-02; LONG 135-07]
CONFIDENTIAL. DOCUMENT IN PAPER AND MICROFICHE FORMAT [1 MICROFICHE]

090738
ARCHER, CATHRO AND ASSOCIATES LIMITED, SKUKUM CREEK AREA, YUKON. BY A R ARCHER; E P ONASICK. 1981.
KEYWORDS: GEOCHEMISTRY, REGIONAL GEOLOGY [CLAIMS/PERMITS: NORML].
NTS: 105D/03 [LAT 60-11; LONG 135-22]
COPIES MAY BE PURCHASED. DOCUMENT IN PAPER AND MICROFICHE FORMAT [2 MICROFICHE]

090740
ARCHER, CATHRO AND ASSOCIATES, MOUNT SKUKUM-WHEATON RIVER AREA, YUKON. BY A R ARCHER; E P ONASICK. 1981.
KEYWORDS: GEOCHEMISTRY, REGIONAL GEOLOGY, METALLIC MINERALS [CLAIMS/PERMITS: NOMEM DUBIUM].
NTS: 105D/03; 105D/04 [LAT 60-12; LONG 135-30]
COPIES MAY BE PURCHASED. DOCUMENT IN PAPER AND MICROFICHE FORMAT [2 MICROFICHE]

090871
ERNIE BERGVINSON, SKUKUM CREEK-WHEATON RIVER AREA, YUKON. BY F HOLCAPEK. 1981.
KEYWORDS: ECONOMIC GEOLOGY [CLAIMS/PERMITS: WH].
NTS: 105D/03 [LAT 60-10; LONG 135-24]
CONFIDENTIAL. DOCUMENT IN PAPER AND MICROFICHE FORMAT [1 MICROFICHE]

105D/03
CONT'D

090910
KENNCO EXPLORATIONS [WESTERN] LIMITED, PARTRIDGE LAKE AREA, YUKON. BY R PEGG. 1981.
KEYWORDS: REGIONAL GEOLOGY, GEOCHEMISTRY, METALLIC MINERALS, ECONOMIC GEOLOGY [CLAIMS/PERMITS: GOAT].
NTS: 105D/03 [LAT 60-01; LONG 135-15]
CONFIDENTIAL. DOCUMENT IN PAPER AND MICROFICHE FORMAT [9 MICROFICHE]

090975
NAT JOINT VENTURE, WHEATON RIVER AREA, YUKON. BY A R ARCHER. 1982.
KEYWORDS: REGIONAL GEOLOGY, GEOCHEMISTRY, METALLIC MINERALS [CLAIMS/PERMITS: NOMEN DUBIUM].
NTS: 105D/03; 105D/04 [LAT 60-12; LONG 135-30]
COPIES MAY BE PURCHASED. DOCUMENT IN PAPER AND MICROFICHE FORMAT [2 MICROFICHE]

091047
DUPONT OF CANADA EXPLORATION LIMITED, DICKSON HILL AREA, YUKON. BY H J COPLAND; J T NEELANDS. 1982.
KEYWORDS: REGIONAL GEOLOGY, GEOCHEMISTRY, METALLIC MINERALS [CLAIMS/PERMITS: EVEN 1-16, ODD 1-20].
NTS: 105D/03 [LAT 60-12; LONG 135-00]
COPIES MAY BE PURCHASED. DOCUMENT IN PAPER AND MICROFICHE FORMAT [1 MICROFICHE]

091061
AGIP CANADA LIMITED, MOUNT SKUKUM AREA, YUKON. BY A DOHERTY. 1982.
KEYWORDS: REGIONAL GEOLOGY, GEOCHEMISTRY, GEOPHYSICS, METALLIC MINERALS, ECONOMIC GEOLOGY [CLAIMS/PERMITS: KUKU 1-331].
NTS: 105D/03; 105D/04; 105D/05; 105D/06 [LAT 60-12; LONG 135-28]
CONFIDENTIAL. DOCUMENT IN PAPER AND MICROFICHE FORMAT [7 MICROFICHE]

091115
CON-AM RESOURCES LIMITED, CARBON HILL AREA, YUKON. BY J MACKIE. 1977.
KEYWORDS: ECONOMIC GEOLOGY, METALLIC MINERALS, GEOCHEMISTRY, 17 DDH - 1276.72M [4189 FT] [CLAIMS/PERMITS: POP, DIANE].
NTS: 105D/03 [LAT 60-11; LONG 135-13]
CONFIDENTIAL. DOCUMENT IN PAPER AND MICROFICHE FORMAT [2 MICROFICHE]

091391
AGIP CANADA LIMITED, CHIEFTAIN HILL AREA, YUKON. BY R A DOHERTY; R TYKAJLO. 1982.
KEYWORDS: REGIONAL GEOLOGY, GEOCHEMISTRY, GEOPHYSICS, METALLIC MINERALS [CLAIMS/PERMITS: CHIEF 1-71].
NTS: 105D/03 [LAT 60-11; LONG 135-24]
CONFIDENTIAL. DOCUMENT IN PAPER AND MICROFICHE FORMAT [2 MICROFICHE]

091434
NAT JOINT VENTURE, BOUDETTE CREEK AREA, YUKON. BY W D EATON. 1983.
KEYWORDS: REGIONAL GEOLOGY, GEOCHEMISTRY [CLAIMS/PERMITS: NAIAD 1-16].
NTS: 105D/03 [LAT 60-01; LONG 135-27]
CONFIDENTIAL. DOCUMENT IN PAPER AND MICROFICHE FORMAT [1 MICROFICHE]

091462
AGIP CANADA LIMITED, MOUNT SKUKUM AREA, YUKON. BY R A DOHERTY. 1983.
KEYWORDS: REGIONAL GEOLOGY, GEOCHEMISTRY, METALLIC MINERALS, INDUSTRIAL MINERALS, ECONOMIC GEOLOGY [CLAIMS/PERMITS: KUKU 1-331, CHIEF 1-106, WOOF 1-40].
NTS: 105D/03; 105D/04; 105D/05; 105D/06 [LAT 60-12; LONG 135-28]
CONFIDENTIAL. DOCUMENT IN PAPER AND MICROFICHE FORMAT [6 MICROFICHE]

091467
A W HYDE, BECKER-PARTRIDGE CREEKS AREA, YUKON. BY A W HYDE; G YEO. 1983.
KEYWORDS: STRUCTURAL GEOLOGY, GEOPHYSICS, METALLIC MINERALS, ECONOMIC GEOLOGY [CLAIMS/PERMITS: TYCON 1-16].
NTS: 105D/03 [LAT 60-13; LONG 135-09]
CONFIDENTIAL. DOCUMENT IN PAPER AND MICROFICHE FORMAT [1 MICROFICHE]

091473
BERGLYNN RESOURCES INCORPORATED, WHEATON RIVER AREA, YUKON. BY T M ELLIOT. 1983.
KEYWORDS: GEOCHEMISTRY, METALLIC MINERALS, ECONOMIC GEOLOGY [CLAIMS/PERMITS: POP 1-14].
NTS: 105D/03 [LAT 60-11; LONG 135-13]
CONFIDENTIAL. DOCUMENT IN PAPER AND MICROFICHE FORMAT [1 MICROFICHE]

091474
AGIP CANADA LIMITED, MOUNT SKUKUM AREA, YUKON. BY R A DOHERTY. 1983.
KEYWORDS: REGIONAL GEOLOGY, GEOCHEMISTRY, METALLIC MINERALS, ECONOMIC GEOLOGY [CLAIMS/PERMITS: CHIEF].
NTS: 105D/03 [LAT 60-13; LONG 135-21]
CONFIDENTIAL. DOCUMENT IN PAPER AND MICROFICHE FORMAT [4 MICROFICHE]

091481
AGIP CANADA LIMITED, SKUKUM CREEK AREA, YUKON. BY L K BERTRAND; R A DOHERTY. 1983.
KEYWORDS: REGIONAL GEOLOGY, GEOCHEMISTRY, METALLIC MINERALS, ECONOMIC GEOLOGY [CLAIMS/PERMITS: WOOF].
NTS: 105D/03 [LAT 60-11; LONG 135-27]
CONFIDENTIAL. DOCUMENT IN PAPER AND MICROFICHE FORMAT [2 MICROFICHE]

105D/03 CONT'D

091482
AGIP CANADA LIMITED, CROZIER CREEK AREA, YUKON. BY R W HULSTEIN. 1983.
KEYWORDS: REGIONAL GEOLOGY, GEOCHEMISTRY, METALLIC MINERALS, ECONOMIC GEOLOGY [CLAIMS/PERMITS: GLENLIVET].
NTS: 105D/03 [LAT 60-03; LONG 135-17]
CONFIDENTIAL. DOCUMENT IN PAPER AND MICROFICHE FORMAT [1 MICROFICHE]

091540
AGIP CANADA LIMITED, MOUNT SKUKUM AREA, YUKON. BY R A DOHERTY. 1984.
KEYWORDS: ECONOMIC GEOLOGY, GEOCHEMISTRY, METALLIC MINERALS, REGIONAL GEOLOGY, STRUCTURAL GEOLOGY, 40 DDH - 4538M [14889 FT] [CLAIMS/PERMITS: KUKU 1-331, PUPI 1-85, CHIEF 72-106, EARL 1-32, SAID 1-16, THE 1-48, WOOF 1-40].
NTS: 105D/03; 105D/04; 105D/05; 105D/06 [LAT 60-12; LONG 135-28]
CONFIDENTIAL. DOCUMENT IN PAPER AND MICROFICHE FORMAT [7]

091548
CANADIAN NICKEL COMPANY LIMITED, ANNIE LAKE AREA, YUKON. BY W MANSON. 1984.
KEYWORDS: REGIONAL GEOLOGY, GEOCHEMISTRY, METALLIC MINERALS, ECONOMIC GEOLOGY [CLAIMS/PERMITS: TON 1-16].
NTS: 105D/02; 105D/03 [LAT 60-13; LONG 135-00]
CONFIDENTIAL. DOCUMENT IN PAPER AND MICROFICHE FORMAT [1]

091557
A W HYDE, WHEATON RIVER AREA, YUKON. BY R S ROGERS. 1984.
KEYWORDS: ECONOMIC GEOLOGY, GEOCHEMISTRY, REGIONAL GEOLOGY, METALLIC MINERALS [CLAIMS/PERMITS: TYCON 1-16].
NTS: 105D/03 [LAT 60-12; LONG 135-08]
CONFIDENTIAL. DOCUMENT IN PAPER AND MICROFICHE FORMAT [2]

091575
BRAD WILSON, ANTIMONY CREEK AREA, YUKON. BY B WILSON. 1984.
KEYWORDS: GEOCHEMISTRY, METALLIC MINERALS, ECONOMIC GEOLOGY [CLAIMS/PERMITS: GOR].
NTS: 105D/03 [LAT 60-11; LONG 135-17]
CONFIDENTIAL. DOCUMENT IN PAPER AND MICROFICHE FORMAT [1]

091579
A W HYDE, WHEATON RIVER AREA, YUKON. BY R S ROGERS. 1984.
KEYWORDS: REGIONAL GEOLOGY, GEOCHEMISTRY, GEOPHYSICS, STRUCTURAL GEOLOGY, ECONOMIC GEOLOGY, METALLIC MINERALS [CLAIMS/PERMITS: TYCON 1-52].
NTS: 105D/03 [LAT 60-12; LONG 135-08]
CONFIDENTIAL. DOCUMENT IN PAPER AND MICROFICHE FORMAT [2]

091584
AGIP CANADA LIMITED, MOUNT SKUKUM AREA, YUKON. BY R ROBERTSON; J BONDESEN. 1984.
KEYWORDS: ENGINEERING GEOLOGY [CLAIMS/PERMITS: KUKU 1-331, CHIEF 1-106, PUP 1-85].
NTS: 105D/03 [LAT 60-13; LONG 135-22]
CONFIDENTIAL. DOCUMENT IN PAPER AND MICROFICHE FORMAT [2]

105D/04

081825
UNITED KENO HILL MINES LIMITED, PRIMROSE LAKE AREA, YUKON. BY R J CATHRO; R J JOY; R E VAN TASSELL. 1977.
KEYWORDS: GEOCHEMISTRY, REGIONAL GEOLOGY, METALLIC MINERALS [CLAIMS/PERMITS: RAM].
NTS: 105D/04 [LAT 60-12; LONG 135-44]
CONFIDENTIAL. DOCUMENT IN PAPER AND MICROFICHE FORMAT [1 MICROFICHE]

090405
UNITED KENO HILL MINES LIMITED, PRIMROSE LAKE AREA, YUKON. BY P A SMITH. 1978.
KEYWORDS: GEOPHYSICS, METALLIC MINERALS [CLAIMS/PERMITS: RAM].
NTS: 105D/04 [LAT 60-12; LONG 135-44]
CONFIDENTIAL. DOCUMENT IN PAPER AND MICROFICHE FORMAT [1 MICROFICHE]

090740
ARCHER, CATHRO AND ASSOCIATES, MOUNT SKUKUM-WHEATON RIVER AREA, YUKON. BY A R ARCHER; E P ONASICK. 1981.
KEYWORDS: GEOCHEMISTRY, REGIONAL GEOLOGY, METALLIC MINERALS [CLAIMS/PERMITS: NOMEM DUBIUM].
NTS: 105D/03; 105D/04 [LAT 60-12; LONG 135-30]
COPIES MAY BE PURCHASED. DOCUMENT IN PAPER AND MICROFICHE FORMAT [2 MICROFICHE]

090975
NAT JOINT VENTURE, WHEATON RIVER AREA, YUKON. BY A R ARCHER. 1982.
KEYWORDS: REGIONAL GEOLOGY, GEOCHEMISTRY, METALLIC MINERALS [CLAIMS/PERMITS: NOMEN DUBIUM].
NTS: 105D/03; 105D/04 [LAT 60-12; LONG 135-30]
COPIES MAY BE PURCHASED. DOCUMENT IN PAPER AND MICROFICHE FORMAT [2 MICROFICHE]

091061
AGIP CANADA LIMITED, MOUNT SKUKUM AREA, YUKON. BY A DOHERTY. 1982.
KEYWORDS: REGIONAL GEOLOGY, GEOCHEMISTRY, GEOPHYSICS, METALLIC MINERALS, ECONOMIC GEOLOGY [CLAIMS/PERMITS: KUKU 1-331].
NTS: 105D/03; 105D/04; 105D/05; 105D/06 [LAT 60-12; LONG 135-28]
CONFIDENTIAL. DOCUMENT IN PAPER AND MICROFICHE FORMAT [7 MICROFICHE]

105D/04 CONT'D

091086
CANADIAN NICKEL COMPANY LIMITED, PRIMROSE LAKE AREA, YUKON. BY E J DEBICKI. 1982.
KEYWORDS: REGIONAL GEOLOGY, GEOCHEMISTRY, ECONOMIC GEOLOGY, METALLIC MINERALS [CLAIMS/PERMITS: RAM 1-10].
NTS: 105D/04 [LAT 60-12; LONG 135-44]
CONFIDENTIAL. DOCUMENT IN PAPER AND MICROFICHE FORMAT [1 MICROFICHE]

091383
CANADIAN NICKEL COMPANY LIMITED, PRIMROSE LAKE AREA, YUKON. BY W O MANSON. 1982.
KEYWORDS: REGIONAL GEOLOGY, GEOCHEMISTRY, METALLIC MINERALS, ECONOMIC GEOLOGY [CLAIMS/PERMITS: RAM 11-58].
NTS: 105D/04 [LAT 60-12; LONG 135-43]
CONFIDENTIAL. DOCUMENT IN PAPER AND MICROFICHE FORMAT [3 MICROFICHE]

091482
AGIP CANADA LIMITED, MOUNT SKUKUM AREA, YUKON. BY R A DOHERTY. 1983.
KEYWORDS: REGIONAL GEOLOGY, GEOCHEMISTRY, METALLIC MINERALS, INDUSTRIAL MINERALS, ECONOMIC GEOLOGY [CLAIMS/PERMITS: KUKU 1-331, CHIEF 1-106, WOOF 1-40].
NTS: 105D/03; 105D/04; 105D/05; 105D/06 [LAT 60-12; LONG 135-28]
CONFIDENTIAL. DOCUMENT IN PAPER AND MICROFICHE FORMAT [6 MICROFICHE]

091540
AGIP CANADA LIMITED, MOUNT SKUKUM AREA, YUKON. BY R A DOHERTY. 1984.
KEYWORDS: ECONOMIC GEOLOGY, GEOCHEMISTRY, METALLIC MINERALS, REGIONAL GEOLOGY, STRUCTURAL GEOLOGY, 40 DDH - 4538M [14889 FT] [CLAIMS/PERMITS: KUKU 1-331, PUPI 1-85, CHIEF 72-106, EARL 1-32, SAID 1-16, THE 1-48, WOOF 1-40].
NTS: 105D/03; 105D/04; 105D/05; 105D/06 [LAT 60-12; LONG 135-28]
CONFIDENTIAL. DOCUMENT IN PAPER AND MICROFICHE FORMAT [7]

105D/05

018878
DOUBLE A MINES LIMITED, WHITEHORSE AREA, YUKON. BY D H TALT. 1968.
KEYWORDS: REGIONAL GEOLOGY, METALLIC MINERALS [CLAIMS/PERMITS: AA, AB, AC, AAG, AAK, AAB, AH, AE].
NTS: 105D/05 [LAT 60-28; LONG 135-40]
COPIES MAY BE PURCHASED. DOCUMENT IN PAPER AND MICROFICHE FORMAT [1 MICROFICHE]

018877
DOUBLE A MINES LIMITED, WHITEHORSE AREA, YUKON. BY J G BAIRD. 1968.
KEYWORDS: GEOPHYSICS [CLAIMS/PERMITS: AAL, AAM, AAQ, AAR, AAU, AAV, AAY, AAZ].
NTS: 105D/05 [LAT 60-28; LONG 135-40]
COPIES MAY BE PURCHASED. DOCUMENT IN PAPER AND MICROFICHE FORMAT [2 MICROFICHE]

018878
DOUBLE A MINES LIMITED, WHITEHORSE AREA, YUKON. BY R O CROSBY. 1968.
KEYWORDS: GEOPHYSICS [CLAIMS/PERMITS: AF, AI, AAL, AAP, AAQ, AAR, AAV, AAC, AAZ].
NTS: 105D/05 [LAT 60-28; LONG 135-40]
COPIES MAY BE PURCHASED. DOCUMENT IN PAPER AND MICROFICHE FORMAT [1 MICROFICHE]

019599
CANZAC MINES LIMITED, MUD LAKE AREA, YUKON. A R PARKER. 1968.
KEYWORDS: GEOPHYSICS, REGIONAL GEOLOGY, METALLIC MINERALS [CLAIMS/PERMITS: BEE].
NTS: 105D/05 [LAT 60-28; LONG 136-40]
COPIES MAY BE PURCHASED. DOCUMENT IN PAPER AND MICROFICHE FORMAT [2 MICROFICHE]

061251
WELCOME NORTH MINES LIMITED, YUKON AND MACKENZIE. BY J S BROCK. 1974.
KEYWORDS: REGIONAL GEOLOGY, METALLIC MINERALS, FOSSIL FUELS, ECONOMIC GEOLOGY [CLAIMS/PERMITS: RAIN, REEF, TAP, DICK, LIN, HORSESHOE, TEE, DEE, ICE, TET, ART, COAL LICENCE 25, COAL LICENCE 30].
NTS: 105D/05; 105I/12; 105O/01; 105P/06; 105P/10; 105P/14; 105P/15; 105P/16; 106A/01; 106A/03; 106C/08; 106C/09; 106C/10; 106C/16; 106F/02; 115I/03; 115I/05; 115I/06; 116J/05; 117A/08; 117A/09 [COVERS VAST AREA;]
COPIES MAY BE PURCHASED. DOCUMENT IN PAPER AND MICROFICHE FORMAT [1 MICROFICHE]

090490
UNITED KENO EXPLORATION, ROSE LAKE AREA, YUKON. BY R J JOY; K W WATSON. 1978.
KEYWORDS: GEOPHYSICS, GEOCHEMISTRY, REGIONAL GEOLOGY, METALLIC MINERALS [CLAIMS/PERMITS: DEB].
NTS: 105D/05 [LAT 60-21; LONG 135-51]
CONFIDENTIAL. DOCUMENT IN PAPER AND MICROFICHE FORMAT [5 MICROFICHE]

090518
UNITED KENO HILL MINES LIMITED, ROSE LAKE AREA, YUKON. BY R J JOY. 1979.
KEYWORDS: GEOPHYSICS, GEOCHEMISTRY, REGIONAL GEOLOGY, ECONOMIC GEOLOGY, METALLIC MINERALS [CLAIMS/PERMITS: DEB].
NTS: 105D/05 [LAT 60-21; LONG 135-51]
CONFIDENTIAL. DOCUMENT IN PAPER AND MICROFICHE FORMAT [4 MICROFICHE]

105D/05 CONT'D

091061
AGIP CANADA LIMITED, MOUNT SKUKUM AREA, YUKON. BY A DOHERTY. 1982.
KEYWORDS: REGIONAL GEOLOGY, GEOCHEMISTRY, GEOPHYSICS, METALLIC MINERALS, ECONOMIC GEOLOGY [CLAIMS/PERMITS: KUKU 1-331].
NTS: 105D/03; 105D/04; 105D/05; 105D/06 [LAT 60-12; LONG 135-28]
CONFIDENTIAL. DOCUMENT IN PAPER AND MICROFICHE FORMAT [7 MICROFICHE]

091440
COMINCO LIMITED, WHITEHORSE MAP AREA, YUKON. BY L J NAGY. 1983.
KEYWORDS: GEOCHEMISTRY, REGIONAL GEOLOGY, METALLIC MINERALS, ECONOMIC GEOLOGY [CLAIMS/PERMITS: PRIMROSE 1-8].
NTS: 105D/05 [LAT 60-21; LONG 135-51]
CONFIDENTIAL. DOCUMENT IN PAPER AND MICROFICHE FORMAT [1 MICROFICHE]

091482
AGIP CANADA LIMITED, MOUNT SKUKUM AREA, YUKON. BY R A DOHERTY. 1983.
KEYWORDS: REGIONAL GEOLOGY, GEOCHEMISTRY, METALLIC MINERALS, INDUSTRIAL MINERALS, ECONOMIC GEOLOGY [CLAIMS/PERMITS: KUKU 1-331, CHIEF 1-106, WOOF 1-40].
NTS: 105D/03; 105D/04; 105D/05; 105D/06 [LAT 60-12; LONG 135-28]
CONFIDENTIAL. DOCUMENT IN PAPER AND MICROFICHE FORMAT [6 MICROFICHE]

091526
AGIP CANADA LIMITED, ALLIGATOR LAKE AREA, YUKON. BY R C R ROBERTSON. 1984.
KEYWORDS: REGIONAL GEOLOGY, GEOCHEMISTRY, METALLIC MINERALS [CLAIMS/PERMITS: LATER].
NTS: 105D/05 [LAT 60-22; LONG 135-31]
CONFIDENTIAL. DOCUMENT IN PAPER AND MICROFICHE FORMAT [1 MICROFICHE]

091540
AGIP CANADA LIMITED, MOUNT SKUKUM AREA, YUKON. BY R A DOHERTY. 1984.
KEYWORDS: ECONOMIC GEOLOGY, GEOCHEMISTRY, METALLIC MINERALS, REGIONAL GEOLOGY, STRUCTURAL GEOLOGY, 40 DDH - 4538M [14889 FT] [CLAIMS/PERMITS: KUKU 1-331, PUPI 1-85, CHIEF 72-106, EARL 1-32, SAID 1-16, THE 1-48, WOOF 1-40].
NTS: 105D/03; 105D/04; 105D/05; 105D/06 [LAT 60-12; LONG 135-28]
CONFIDENTIAL. DOCUMENT IN PAPER AND MICROFICHE FORMAT [7]

105D/06

019885
NORMAN H URSEL ASSOCIATES LIMITED, BUSH MOUNTAIN AREA, YUKON. BY O E HUMENIUK; E L SPEELMAN. 1972.
KEYWORDS: REGIONAL GEOLOGY, FOSSIL FUELS, ECONOMIC GEOLOGY [CLAIMS/PERMITS: COAL LICENCE 20]
NTS: 105D/06 [LAT 60-19; LONG 135-04]
COPIES MAY BE PURCHASED. DOCUMENT IN PAPER AND MICROFICHE FORMAT [2 MICROFICHE]

019940
WHITEHORSE SILVER MINES LIMITED, WHEATON RIVER AREA, YUKON. BY T R TOUGH. 1972.
KEYWORDS: GEOPHYSICS, GEOCHEMISTRY, REGIONAL GEOLOGY [CLAIMS/PERMITS: HP, KAY, HARLOS, DARLENE, SAIL].
NTS: 105D/06 [LAT 60-18; LONG 135-04]
CONFIDENTIAL. DOCUMENT IN PAPER AND MICROFICHE FORMAT [3 MICROFICHE]

060580
LUSCAR LIMITED, WHITEHORSE COAL AREA, YUKON. BY S B TAYLOR. 1969.
KEYWORDS: REGIONAL GEOLOGY, ECONOMIC GEOLOGY, FOSSIL FUELS, STRUCTURAL GEOLOGY [CLAIMS/PERMITS: COAL LICENCE 3, COAL LICENCE 4, COAL LICENCE 5].
NTS: 105D/06; 105D/11 [LAT 60-30; LONG 135-15]
COPIES MAY BE PURCHASED. DOCUMENT IN PAPER AND MICROFICHE FORMAT [3 MICROFICHE]

060888
PHELPS DODGE CORPORATION OF CANADA LIMITED, WATSON RIVER AREA, YUKON. BY R R CULBERT. 1971.
KEYWORDS: GEOCHEMISTRY, REGIONAL GEOLOGY, METALLIC MINERALS, STRUCTURAL GEOLOGY [CLAIMS/PERMITS: WAT, SON, RIV].
NTS: 105D/06 [LAT 60-20; LONG 135-20]
COPIES MAY BE PURCHASED. DOCUMENT IN PAPER AND MICROFICHE FORMAT [1 MICROFICHE]

061817
HIGGINS EXPLORATIONS, PUGH PEAK AREA, YUKON. BY J HIGGINS; W E SHIFLET. 1976.
KEYWORDS: GEOCHEMISTRY, REGIONAL GEOLOGY, METALLIC MINERALS [CLAIMS/PERMITS: HILL, DAIL].
NTS: 105D/06 [LAT 60-30; LONG 135-00]
CONFIDENTIAL. DOCUMENT IN PAPER AND MICROFICHE FORMAT [1 MICROFICHE]

061734
A T SAVAGE, TWIN MOUNTAIN AREA, YUKON. BY A T SAVAGE. 1975.
KEYWORDS: REGIONAL GEOLOGY, FOSSIL FUELS [CLAIMS/PERMITS: COAL LICENCE 33, COAL LICENCE 34].
NTS: 105D/06 [LAT 60-23; LONG 135-15]
COPIES MAY BE PURCHASED. DOCUMENT IN PAPER AND MICROFICHE FORMAT [1 MICROFICHE]

105D/08
CONT'D

061735
A T SAVAGE, WHITEHORSE AREA, YUKON. BY J E HUGHES; A T SAVAGE. 1975.
KEYWORDS: REGIONAL GEOLOGY, FOSSIL FUELS, STRUCTURAL GEOLOGY [CLAIMS/PERMITS: COAL LICENCE 33, COAL LICENCE 34].
NTS: 105D/03; 105D/06; 105D/11 [LAT 60-20; LONG 135-15]
COPIES MAY BE PURCHASED. DOCUMENT IN PAPER AND MICROFICHE FORMAT [1 MICROFICHE]

062148
WHITEHORSE COAL CORPORATION, MOUNT GRANGER AREA, YUKON. BY R P HILL. 1983.
KEYWORDS: REGIONAL GEOLOGY, METALLIC MINERALS, ECONOMIC GEOLOGY [CLAIMS/PERMITS: COAL LEASE 2989, COAL LEASE 2990, COAL LEASE 2991].
NTS: 105D/06 ; 105D/11 [LAT 60-30; LONG 135-16]
CONFIDENTIAL. RELEASE DATE 19880329. DOCUMENT IN PAPER AND MICROFICHE FORMAT [1 MICROFICHE]

062171
WHITEHORSE COAL CORPORATION, MOUNT GRANGER AREA, YUKON. BY J H PERRY. 1984.
KEYWORDS: REGIONAL GEOLOGY, ECONOMIC GEOLOGY [CLAIMS/PERMITS: COAL LEASE 2989, COAL LEASE 2990, COAL LEASE 2991, COAL LICENCE 301].
NTS: 105D/06; 105D/11 [LAT 60-27; LONG 135-10]
CONFIDENTIAL. RELEASE DATE 19870624. DOCUMENT IN PAPER AND MICROFICHE FORMAT [2 MICROFICHE]

090094
R G HILKER, ALLIGATOR LAKE AREA, YUKON. BY R G HILKER. 1975.
KEYWORDS: REGIONAL GEOLOGY, ECONOMIC GEOLOGY, METALLIC MINERALS [CLAIMS/PERMITS: TUB].
NTS: 105D/06 [LAT 60-20; LONG 135-19]
COPIES MAY BE PURCHASED. DOCUMENT IN PAPER AND MICROFICHE FORMAT [1 MICROFICHE]

091044
DUPONT OF CANADA EXPLORATION LIMITED, LAKEVIEW MOUNTAIN AREA, YUKON. BY H J COPLAND; J T NEELANDS. 1982.
KEYWORDS: REGIONAL GEOLOGY, GEOCHEMISTRY, METALLIC MINERALS, ECONOMIC GEOLOGY [CLAIMS/PERMITS: EVIEW 1-16].
NTS: 105D/06 [LAT 60-27; LONG 135-03]
CONFIDENTIAL. DOCUMENT IN PAPER AND MICROFICHE FORMAT [1 MICROFICHE]

091046
DUPONT OF CANADA EXPLORATION LIMITED, FOLLE MOUNTAIN AREA, YUKON. BY D M STRAIN; J T NEELANDS. 1982.
KEYWORDS: REGIONAL GEOLOGY, GEOCHEMISTRY, METALLIC MINERALS, ECONOMIC GEOLOGY [CLAIMS/PERMITS: OLLIE 1-25].
NTS: 105D/06 [LAT 60-18; LONG 135-04]
COPIES MAY BE PURCHASED. DOCUMENT IN PAPER AND MICROFICHE FORMAT [1 MICROFICHE]

091048
DUPONT OF CANADA EXPLORATION LIMITED, IBEX LAKE AREA, YUKON. BY L HOLMGREN; J A MORENIC. 1982.
KEYWORDS: REGIONAL GEOLOGY, GEOCHEMISTRY, METALLIC MINERALS [CLAIMS/PERMITS: DAVIR 1-18].
NTS: 105D/06 [LAT 60-29; LONG 135-25]
COPIES MAY BE PURCHASED. DOCUMENT IN PAPER AND MICROFICHE FORMAT [1 MICROFICHE]

091061
AGIP CANADA LIMITED, MOUNT SKUKUM AREA, YUKON. BY A DOHERTY. 1982.
KEYWORDS: REGIONAL GEOLOGY, GEOCHEMISTRY, GEOPHYSICS, METALLIC MINERALS, ECONOMIC GEOLOGY [CLAIMS/PERMITS: KUKU 1-331].
NTS: 105D/03; 105D/04; 105D/05; 105D/06 [LAT 60-12; LONG 135-28]
CONFIDENTIAL. DOCUMENT IN PAPER AND MICROFICHE FORMAT [7 MICROFICHE]

091431
DUPONT OF CANADA EXPLORATION LIMITED, LAKEVIEW MOUNTAIN AREA, YUKON. BY H J COPLAND. 1983.
KEYWORDS: REGIONAL GEOLOGY, GEOCHEMISTRY, METALLIC MINERALS [CLAIMS/PERMITS: EVIEW 1-16].
NTS: 105D/06 [LAT 60-27; LONG 135-03]
CONFIDENTIAL. DOCUMENT IN PAPER AND MICROFICHE FORMAT [1 MICROFICHE]

091462
AGIP CANADA LIMITED, MOUNT SKUKUM AREA, YUKON. BY R A DOHERTY. 1983.
KEYWORDS: REGIONAL GEOLOGY, GEOCHEMISTRY, METALLIC MINERALS, INDUSTRIAL MINERALS, ECONOMIC GEOLOGY [CLAIMS/PERMITS: KUKU 1-331, CHIEF 1-106, WOOF 1-40].
NTS: 105D/03; 105D/04; 105D/05; 105D/06 [LAT 60-12; LONG 135-28]
CONFIDENTIAL. DOCUMENT IN PAPER AND MICROFICHE FORMAT [6 MICROFICHE]

091540
AGIP CANADA LIMITED, MOUNT SKUKUM AREA, YUKON. BY R A DOHERTY. 1984.
KEYWORDS: ECONOMIC GEOLOGY, GEOCHEMISTRY, METALLIC MINERALS, REGIONAL GEOLOGY, STRUCTURAL GEOLOGY, 40 DDH - 4538M [14889 FT] [CLAIMS/PERMITS: KUKU 1-331, PUPI 1-85, CHIEF 72-106, EARL 1-32, SAID 1-16, THE 1-48, WOOF 1-40].
NTS: 105D/03; 105D/04; 105D/05; 105D/06 [LAT 60-12; LONG 135-28]
CONFIDENTIAL. DOCUMENT IN PAPER AND MICROFICHE FORMAT [7]

105D/08

060889
INTERNATIONAL MINE SERVICES LIMITED, MARSH LAKE AREA, YUKON. BY P E WALCOTT. 1969.
KEYWORDS: GEOPHYSICS, REGIONAL GEOLOGY [CLAIMS/PERMITS: OAK].
NTS: 105D/08 [LAT 60-25; LONG 134-18]
COPIES MAY BE PURCHASED. DOCUMENT IN PAPER AND MICROFICHE FORMAT [1 MICROFICHE]

091412
GORDON MCLEOD, JUDAS CREEK AREA, YUKON. BY G MACDONALD. 1983.
KEYWORDS: GEOPHYSICS, REGIONAL GEOLOGY, METALLIC MINERALS [CLAIMS/PERMITS: MF, FM].
NTS: 105D/08 [LAT 60-22; LONG 134-12]
COPIES MAY BE PURCHASED. DOCUMENT IN PAPER AND MICROFICHE FORMAT [1 MICROFICHE]

105D/09

019593
PRADO EXPLORATIONS LIMITED, MARSH LAKE AREA, YUKON. BY J L TINDALE. 1968.
KEYWORDS: GEOPHYSICS, REGIONAL GEOLOGY, STRUCTURAL GEOLOGY [CLAIMS/PERMITS: OAK, PINE].
NTS: 105D/09 [LAT 63-30; LONG 134-15]
COPIES MAY BE PURCHASED. DOCUMENT IN PAPER AND MICROFICHE FORMAT [2 MICROFICHE]

060006
R G HILKER LIMITED, MICHIE LAKE AREA, YUKON. BY R G HILKER. 1969.
KEYWORDS: REGIONAL GEOLOGY, METALLIC MINERALS, ECONOMIC GEOLOGY [CLAIMS/PERMITS: WIND].
NTS: 105D/09 [LAT 60-37; LONG 134-09]
COPIES MAY BE PURCHASED. DOCUMENT IN PAPER AND MICROFICHE FORMAT [1 MICROFICHE]

060890
ARGO PETROLEUM LIMITED, MICHIE CREEK AREA, YUKON. BY A R PARKER. 1970.
KEYWORDS: GEOPHYSICS, REGIONAL GEOLOGY, INDUSTRIAL MINERALS [CLAIMS/PERMITS: CUB].
NTS: 105D/09 [LAT 60-34; LONG 134-02]
COPIES MAY BE PURCHASED. DOCUMENT IN PAPER AND MICROFICHE FORMAT [1 MICROFICHE]

060891
OGILVY 1971 JOINT VENTURE, MARSH LAKE AREA, YUKON. BY A C OGILVY. 1971.
KEYWORDS: GEOCHEMISTRY, REGIONAL GEOLOGY, METALLIC MINERALS, ECONOMIC GEOLOGY
[CLAIMS/PERMITS: HAWK, NICH].
NTS: 105D/09 [LAT 60-34; LONG 134-24]
COPIES MAY BE PURCHASED. DOCUMENT IN PAPER AND MICROFICHE FORMAT [1 MICROFICHE]

105D/10

017943
NEW IMPERIAL MINES LIMITED, WOLF CREEK AREA, YUKON. BY R G HILKER. 1965.
KEYWORDS: GEOPHYSICS, REGIONAL GEOLOGY [CLAIMS/PERMITS: JEAN].
NTS: 105D/10 [LAT 60-30 TO 60-45 ; LONG 134-30 TO 135-00]
COPIES MAY BE PURCHASED. DOCUMENT IN PAPER AND MICROFICHE FORMAT [1 MICROFICHE]

018879
QUATSINO COPPER-GOLD MINES LIMITED, WHITEHORSE AREA, YUKON. BY A R ALLEN; J C LUND. 1965.
KEYWORDS: GEOPHYSICS [CLAIMS/PERMITS: EMIL].
NTS: 105D/10 [LAT 60-36; LONG134-55]
COPIES MAY BE PURCHASED. DOCUMENT IN PAPER AND MICROFICHE FORMAT [1 MICROFICHE]

018880
QUATSINO COPPER-GOLD MINES LIMITED, WHITEHORSE AREA, YUKON. BY A R ALLEN; R K GERMUNDSON.
1965.
KEYWORDS: GEOPHYSICS, REGIONAL GEOLOGY [CLAIMS/PERMITS: EMIL].
NTS: 105D/10 [LAT 60-36; LONG 134-55]
COPIES MAY BE PURCHASED. DOCUMENT IN PAPER AND MICROFICHE FORMAT [1 MICROFICHE]

018881
QUATSINO COPPER-GOLD MINES LIMITED, WHITEHORSE AREA, YUKON. BY P E WALCOTT. 1968.
KEYWORDS: GEOPHYSICS [CLAIMS/PERMITS: EMIL].
NTS: 105D/10 [LAT 60-41; LONG 134-55]
COPIES MAY BE PURCHASED. DOCUMENT IN PAPER AND MICROFICHE FORMAT [1 MICROFICHE]

019134
WOLF CREEK MINES LIMITED, COWLEY LAKES AREA, YUKON. BY A R PARKER; E TAGSETH. 1968.
KEYWORDS: GEOPHYSICS, REGIONAL GEOLOGY [CLAIMS/PERMITS: WOLF].
NTS: 105D/10 [LAT 62-31; LONG 134-57]
COPIES MAY BE PURCHASED. DOCUMENT IN PAPER AND MICROFICHE FORMAT [2 MICROFICHE]

019594
GIOCONDA MINES LIMITED, WOLF CREEK AREA, YUKON. W B PELETTE. 1968.
KEYWORDS: GEOPHYSICS, REGIONAL GEOLOGY, ECONOMIC GEOLOGY, METALLIC MINERALS, STRUCTURAL
GEOLOGY [CLAIMS/PERMITS: MAY].
NTS: 105D/10 [LAT 60-37; LONG 135-00]
COPIES MAY BE PURCHASED. DOCUMENT IN PAPER AND MICROFICHE FORMAT [1 MICROFICHE]

060007
WOLF CREEK MINES LIMITED, COWLEY LAKES AREA, YUKON. BY R W CANNON. 1970.
KEYWORDS: GEOPHYSICS [CLAIMS/PERMITS: GORD, HALL, JELLY, BRISTOL, STAR, OTTER, NECK, TIZA,
WOLF, MEB].
NTS: 105D/10 [LAT 60-35; LONG 134-45]
COPIES MAY BE PURCHASED. DOCUMENT IN PAPER AND MICROFICHE FORMAT [4 MICROFICHE]

105D/10
CONT'D

060008
LEWES RIVER MINES LIMITED, LEWES RIVER AREA, YUKON. BY R W CANNON. 1970.
KEYWORDS: GEOPHYSICS [CLAIMS/PERMITS: AZ, AC, AD, BC, CC, AF, EZ, TOADSTOOL, RED DEER, HULK, PUTA, HILK, CUB].
NTS: 105D/10 [LAT 60-35; LONG 134-45]
CONFIDENTIAL. DOCUMENT IN PAPER AND MICROFICHE FORMAT [12 MICROFICHE]

060011
NEW IMPERIAL MINES LIMITED, WHITEHORSE AREA, YUKON. BY D TENNEY. 1970.
KEYWORDS: GEOCHEMISTRY [CLAIMS/PERMITS: COWLEY PARK, WAR EAGLE, BEST CHANCE].
NTS: 105D/10; 105D/11; 105D/14 [LAT 60-40; LONG 135-00]
CONFIDENTIAL. DOCUMENT IN PAPER AND MICROFICHE FORMAT [4 MICROFICHE]

060012
TOPAZIOS MINING AND EXPLORATION COMPANY LIMITED, WHITEHORSE AREA, YUKON. BY R W CANNON. 1970.
KEYWORDS: GEOPHYSICS [CLAIMS/PERMITS: TOPAZIOS, DOBIE, SHACK, CHUNK, LAW, COPPER, SHAFT, OROT, HELL, RUTH].
NTS: 105D/10 [LAT 60-35; LONG 134-45]
CONFIDENTIAL. DOCUMENT IN PAPER AND MICROFICHE FORMAT [6 MICROFICHE]

060524
WHITEHORSE COPPER MINES LIMITED, WHITEHORSE AREA, YUKON. BY V V JUTRONICH; D TENNEY. 1973.
KEYWORDS: REGIONAL GEOLOGY, METALLIC MINERALS, STRUCTURAL GEOLOGY, ECONOMIC GEOLOGY [CLAIMS/PERMITS: JIM].
NTS: 105D/10 [LAT 60-34; LONG 134-56]
CONFIDENTIAL. DOCUMENT IN PAPER AND MICROFICHE FORMAT [1 MICROFICHE]

060526
WHITEHORSE COPPER MINES LIMITED, WHITEHORSE AREA, YUKON. BY V V JUTRONICH; D TENNEY. 1973.
KEYWORDS: REGIONAL GEOLOGY, ECONOMIC GEOLOGY, METALLIC MINERALS, STRUCTURAL GEOLOGY [CLAIMS/PERMITS: SUE].
NTS: 105D/10 [LAT 60-34; LONG 134-58]
CONFIDENTIAL. DOCUMENT IN PAPER AND MICROFICHE FORMAT [2 MICROFICHE]

060583
WOLF CREEK MINES LIMITED, COWLEY LAKES AREA, YUKON. BY A R PARKER. 1967.
KEYWORDS: GEOPHYSICS, REGIONAL GEOLOGY, METALLIC MINERALS [CLAIMS/PERMITS: GORD, HALL].
NTS: 105D/10 [LAT 62-32; LONG 134-57]
COPIES MAY BE PURCHASED. DOCUMENT IN PAPER AND MICROFICHE FORMAT [2 MICROFICHE]

060689
LEWES RIVER MINES LIMITED, WHITEHORSE AREA, YUKON. BY J G BAIRD. 1968.
KEYWORDS: GEOPHYSICS, REGIONAL GEOLOGY, METALLIC MINERALS [CLAIMS/PERMITS: BC, PUTA, HULK, AC, CC].
NTS: 105D/10; 105D/15 [LAT 60-30; LONG 135-00]
CONFIDENTIAL. DOCUMENT IN PAPER AND MICROFICHE FORMAT [3 MICROFICHE]

060690
LEWES RIVER MINES LIMITED, WHITEHORSE AREA, YUKON. BY P E WALCOTT. 1968.
KEYWORDS: GEOPHYSICS, REGIONAL GEOLOGY, METALLIC MINERALS [CLAIMS/PERMITS: AC, BC, CUB, HULK, HILK, CC].
NTS: 105D/10; 105D/11 [LAT 60-38; LONG 135-00]
CONFIDENTIAL. DOCUMENT IN PAPER AND MICROFICHE FORMAT [1 MICROFICHE]

060892
LEWES RIVER MINES LIMITED, WHITEHORSE AREA, YUKON. BY A R ARCHER. 1971.
KEYWORDS: GEOCHEMISTRY [CLAIMS/PERMITS: VIC].
NTS: 105D/10 [LAT 60-37; LONG 134-50]
COPIES MAY BE PURCHASED. DOCUMENT IN PAPER AND MICROFICHE FORMAT [1 MICROFICHE]

060893
WHITEHORSE COPPER MINES LIMITED, WHITEHORSE AREA, YUKON. BY D TENNEY. 1971.
KEYWORDS: GEOPHYSICS [CLAIMS/PERMITS: JIM].
NTS: 105D/10 [LAT 60-31; LONG 134-55]
CONFIDENTIAL. DOCUMENT IN PAPER AND MICROFICHE FORMAT [1 MICROFICHE]

061172
WHITEHORSE COPPER MINES LIMITED, WHITEHORSE AREA, YUKON. BY T R B DUNDAS; D TENNEY; J E WYDER. 1973.
KEYWORDS: GEOPHYSICS, GEOCHEMISTRY, REGIONAL GEOLOGY, METALLIC MINERALS [CLAIMS/PERMITS: KEEWENAH, COWLEY PARK, WAR EAGLE].
NTS: 105D/10; 105D/13 [LAT 60-35 TO 60-46; LONG 134-52 TO 135-10]
COPIES MAY BE PURCHASED. DOCUMENT IN PAPER AND MICROFICHE FORMAT [4 MICROFICHE]

105D/10
CONT'D

061173
WHITEHORSE COPPER MINES LIMITED, WHITEHORSE AREA, YUKON. BY A HUREAU. 1973.
KEYWORDS: GEOPHYSICS, REGIONAL GEOLOGY, METALLIC MINERALS, ECONOMIC GEOLOGY, 7 DDH - 2222.15M [7291 FT] [CLAIMS/PERMITS: LITTLE CHIEF, BIG CHIEF, COWLEY PARK, BLACK CUB, VALERIE, WAR EAGLE].
NTS: 105D/10; 105D/11; 105D/13 [LAT 60-34 TO 60-46; LONG 134-52 TO 135-10]
COPIES MAY BE PURCHASED. DOCUMENT IN PAPER AND MICROFICHE FORMAT [4 MICROFICHE]

061232
LEWES RIVER MINES LIMITED, WHITEHORSE AREA, YUKON. BY R W CANNON. 1969.
KEYWORDS: GEOPHYSICS [CLAIMS/PERMITS: AZ, AC, AD, BC, CC, AF, EZ, TOADSTOOL, RED DEER, HULK, PUTA, HILK, CUB].
NTS: 105D/10 [LAT 60-35; LONG 134-45]
COPIES MAY BE PURCHASED. DOCUMENT IN PAPER AND MICROFICHE FORMAT [3 MICROFICHE]

061253
WHITEHORSE COPPER MINES LIMITED, WHITEHORSE AREA, YUKON. BY K N HENDRY. 1974.
KEYWORDS: GEOPHYSICS [CLAIMS/PERMITS: COWLEY PARK, BLACK CUB].
NTS: 105D/10 [LAT 60-34 TO 60-35; LONG 134-52 TO 134-55]
COPIES MAY BE PURCHASED. DOCUMENT IN PAPER AND MICROFICHE FORMAT [2 MICROFICHE]

061254
WHITEHORSE COPPER MINES LIMITED, WHITEHORSE AREA, YUKON. BY A HUREAU. 1974.
KEYWORDS: GEOPHYSICS, REGIONAL GEOLOGY, METALLIC MINERALS, ECONOMIC GEOLOGY, 10 DDH - 1510.48M [4956 FT] [CLAIMS/PERMITS: WAR EAGLE, KEEWENAW-COWLEY PARK].
NTS: 105D/10; 105D/13 [LAT 60-35 TO 60-46; LONG 134-52 TO 135-10]
COPIES MAY BE PURCHASED. DOCUMENT IN PAPER AND MICROFICHE FORMAT [2 MICROFICHE]

090834
WHITEHORSE COPPER MINES LIMITED, NORTH STAR PROPERTY AREA, YUKON. BY A HUREAU. 1981.
KEYWORDS: ECONOMIC GEOLOGY, GEOCHEMISTRY, METALLIC MINERALS, 1 DDH - 438M [1437 FT] [CLAIMS/PERMITS: BOB].
NTS: 105D/10; 105D/11; 105D/14 [LAT 60-40; LONG 135-10]
CONFIDENTIAL. DOCUMENT IN PAPER AND MICROFICHE FORMAT [1 MICROFICHE]

090899
WHITEHORSE COPPER MINES LIMITED, BROWN CUB PROPERTY, YUKON. BY A HUREAU. 1981.
KEYWORDS: ECONOMIC GEOLOGY, GEOCHEMISTRY, METALLIC MINERALS, 2 DDH - 349.0M [1145 FT] [CLAIMS/PERMITS: JIM].
NTS: 105D/10 [LAT 60-37; LONF 134-59]
CONFIDENTIAL. DOCUMENT IN MICROFICHE AND PAPER FORMAT [1 MICROFICHE]

091116
NEW IMPERIAL MINES LIMITED, WHITEHORSE MAP AREA, YUKON. BY R G MCCANDLESS; R J HILKER. 1968.
KEYWORDS: ECONOMIC GEOLOGY, METALLIC MINERALS, GEOCHEMISTRY, 12 DDH - 950.15M [3117.5 FT] [CLAIMS/PERMITS: GEM].
NTS: 105D/10 [LAT 60-45; LONG 134-30]
CONFIDENTIAL. DOCUMENT IN PAPER AND MICROFICHE FORMAT [2 MICROFICHE]

091117
LEWES RIVER MINES LIMITED, WHITEHORSE MAP AREA, YUKON. BY D HOWARD. 1970.
KEYWORDS: ECONOMIC GEOLOGY, METALLIC MINERALS, GEOCHEMISTRY, 2 DDH - 250.52M [822 FT] [CLAIMS/PERMITS: BC].
NTS: 105D/10 [LAT 60-45; LONG 134-30]
CONFIDENTIAL. DOCUMENT IN PAPER AND MICROFICHE FORMAT [1 MICROFICHE]

091118
NEW IMPERIAL MINES LIMITED, COWLEY-PORTER CREEKS AREA, YUKON. BY D TENNEY; A HUREAU. 1972.
KEYWORDS: ECONOMIC GEOLOGY, METALLIC MINERALS, GEOCHEMISTRY, 9 DDH - 795.47M [2610 FT] [CLAIMS/PERMITS: SUE].
NTS: 105D/10 [LAT 60-31 TO 60-48; LONG 134-54 TO 135-08]
CONFIDENTIAL. DOCUMENT IN PAPER AND MICROFICHE FORMAT [3 MICROFICHE]

091119
WHITEHORSE COPPER MINES LIMITED, COWLEY PARK ZONE AREA, YUKON. BY R A HUREAU. 1973.
KEYWORDS: ECONOMIC GEOLOGY, METALLIC MINERALS, 5 DDH - 787.24M [2583 FT] [CLAIMS/PERMITS: JIM, SUE].
NTS: 105D/10 [LAT 60-34; LONG 134-53 TO 134-56]
CONFIDENTIAL. DOCUMENT IN PAPER AND MICROFICHE FORMAT [2 MICROFICHE]

091120
WHITEHORSE COPPER MINES LIMITED, COWLEY CREEK AREA, YUKON. BY A HUREAU. 1978.
KEYWORDS: ECONOMIC GEOLOGY, METALLIC MINERALS, GEOCHEMISTRY, 2 DDH - 300.81M [987 FT] [CLAIMS/PERMITS: SUE].
NTS: 105D/10 [LAT 60-37; LONG 134-55]
CONFIDENTIAL. DOCUMENT IN PAPER AND MICROFICHE FORMAT [1 MICROFICHE]

105D/10 CONT'D

091121
WHITEHORSE COPPER MINES LIMITED, COWLEY CREEK AREA, YUKON. BY A HUREAU. 1980.
KEYWORDS: ECONOMIC GEOLOGY, METALLIC MINERALS, GEOCHEMISTRY, 8 DDH - 871.97M [2861 FT]
[CLAIMS/PERMITS: SUE, JIM].
NTS: 105D/10 [LAT 60-37; LONG 134-55]
CONFIDENTIAL. DOCUMENT IN PAPER AND MICROFICHE FORMAT [2 MICROFICHE]

091122
ALICE LAKE MINES LIMITED, WHITEHORSE MAP AREA, YUKON. ANONYMOUS. 1970.
KEYWORDS: ECONOMIC GEOLOGY, METALLIC MINERALS, STRUCTURAL GEOLOGY, 10 DDH - 652.53M [2141 FT]
[CLAIMS/PERMITS: MIKE].
NTS: 105D/10 [LAT 60-45; LONG 134-30]
CONFIDENTIAL. DOCUMENT IN PAPER AND MICROFICHE FORMAT [1 MICROFICHE]

091123
NEW IMPERIAL MINES LIMITED, WHITEHORSE COPPER BELT AREA, YUKON. BY A PARKER. 1964.
KEYWORDS: ECONOMIC GEOLOGY, METALLIC MINERALS, GEOCHEMISTRY, 36 DDH - 2561.98M [8406 FT]
[CLAIMS/PERMITS: WHITEHORSE COPPER BELT].
NTS: 105D/10; 105D/11 [LAT 60-45; LONG 134-30]
CONFIDENTIAL. DOCUMENT IN PAPER AND MICROFICHE FORMAT [5 MICROFICHE]

105D/11

018882
ALICE LAKE MINES LIMITED, WHITEHORSE AREA, YUKON. BY P E WALCOTT. 1967.
KEYWORDS: GEOPHYSICS [CLAIMS/PERMITS: LAURA, MOON].
NTS: 105D/11 [LAT 60-39; LONG 135-09]
COPIES MAY BE PURCHASED. DOCUMENT IN PAPER AND MICROFICHE FORMAT [1 MICROFICHE]

018883
LEWES RIVER MINES LIMITED, WHITEHORSE AREA, YUKON. BY R O CROSBY. 1968.
KEYWORDS: GEOPHYSICS [CLAIMS/PERMITS: AC, BC, AD, CC, GRONK].
NTS: 105D/11 [LAT 60-45; LONG 135-05]
CONFIDENTIAL. DOCUMENT IN PAPER AND MICROFICHE FORMAT [2 MICROFICHE]

018884
NEW IMPERIAL MINES LIMITED, WHITEHORSE AREA, YUKON. BY R G HILKER. 1967.
KEYWORDS: GEOPHYSICS, REGIONAL GEOLOGY [CLAIMS/PERMITS: WAR EAGLE].
NTS: 105D/11; 105D/14 [LAT 60-45; LONG 135-10]
CONFIDENTIAL. DOCUMENT IN PAPER AND MICROFICHE FORMAT [5 MICROFICHE]

018885
QUATSINO COPPER-GOLD MINES LIMITED, WHITEHORSE AREA, YUKON. BY J LLOYD. 1967.
KEYWORDS: GEOPHYSICS [CLAIMS/PERMITS: REX].
NTS: 105D/11 [LAT 60-40; LONG 135-10]
COPIES MAY BE PURCHASED. DOCUMENT IN PAPER AND MICROFICHE FORMAT [2 MICROFICHE]

018886
TOPAZIOS MINING AND EXPLORATION COMPANY LIMITED, WHITEHORSE AREA, YUKON. BY A R PARKER. 1968.
KEYWORDS: GEOPHYSICS, GEOCHEMISTRY, REGIONAL GEOLOGY [CLAIMS/PERMITS: TOPAZIOS, LAW, CHUNK, DOBIE, SHACK].
NTS: 105D/11 [LAT 60-40 TO 60-43; LONG 135-07]
CONFIDENTIAL. DOCUMENT IN PAPER AND MICROFICHE FORMAT [2 MICROFICHE]

018887
WOLF CREEK MINES LIMITED, WHITEHORSE AREA, YUKON. BY A R PARKER. 1968.
KEYWORDS: GEOPHYSICS, GEOCHEMISTRY [CLAIMS/PERMITS: TIZA, WOLF].
NTS: 105D/11 [LAT 60-01; LONG 135-00]
COPIES MAY BE PURCHASED. DOCUMENT IN PAPER AND MICROFICHE FORMAT [2 MICROFICHE]

018928
QUATSINO COPPER-GOLD MINES LIMITED, POLAR LAKE AREA, YUKON. BY G H ARGY. 1968.
KEYWORDS: REGIONAL GEOLOGY, METALLIC MINERALS, ECONOMIC GEOLOGY, 4 DDH - 454.12M [1490 FT]
[CLAIMS/PERMITS: REX].
NTS: 105D/11 [LAT 60-30; LONG 135-00]
COPIES MAY BE PURCHASED. DOCUMENT IN PAPER AND MICROFICHE FORMAT [1 MICROFICHE]

080011
NEW IMPERIAL MINES LIMITED, WHITEHORSE AREA, YUKON. BY D TENNEY. 1970.
KEYWORDS: GEOCHEMISTRY [CLAIMS/PERMITS: COWLEY PARK, WAR EAGLE, BEST CHANCE].
NTS: 105D/10; 105D/11; 105D/14 [LAT 60-40; LONG 135-00]
CONFIDENTIAL. DOCUMENT IN PAPER AND MICROFICHE FORMAT [4 MICROFICHE]

080525
WHITEHORSE COPPER MINES LIMITED, WHITEHORSE AREA, YUKON. BY V V JUTRONICH; D TENNEY. 1973.
KEYWORDS: ECONOMIC GEOLOGY, METALLIC MINERALS [CLAIMS/PERMITS: ORO, PETER].
NTS: 105D/11 [LAT 60-38; LONG 135-04]
CONFIDENTIAL. DOCUMENT IN PAPER AND MICROFICHE FORMAT [1 MICROFICHE]

105D/11
CONT'D

080580
LUSCAR LIMITED, WHITEHORSE COAL AREA, YUKON. BY S B TAYLOR. 1969.
KEYWORDS: REGIONAL GEOLOGY, ECONOMIC GEOLOGY, FOSSIL FUELS, STRUCTURAL GEOLOGY
[CLAIMS/PERMITS: COAL LICENCE 3, COAL LICENCE 4, COAL LICENCE 5].
NTS: 105D/06; 105D/11 [LAT 60-30; LONG 135-15]
COPIES MAY BE PURCHASED. DOCUMENT IN PAPER AND MICROFICHE FORMAT [3 MICROFICHE]

080581
LEWES RIVER MINES LIMITED, WHITEHORSE AREA, YUKON. BY R W CANNON. 1969.
KEYWORDS: GEOPHYSICS [CLAIMS/PERMITS: AZ, AC, AD, BC, CC, AF, EZ, TOAD STOOL, RED DEER, HULK
, PUTA, HILKAND CUB].
NTS: 105D/11 [LAT 60-35; LONG 134-45]
COPIES MAY BE PURCHASED. DOCUMENT IN PAPER AND MICROFICHE FORMAT [4 MICROFICHE]

080690
LEWES RIVER MINES LIMITED, WHITEHORSE AREA, YUKON. BY P E WALCOTT. 1968.
KEYWORDS: GEOPHYSICS, REGIONAL GEOLOGY, METALLIC MINERALS [CLAIMS/PERMITS: AC, BC, CUB, HULK
, HILK, CC].
NTS: 105D/10; 105D/11 [LAT 60-38; LONG 135-00]
CONFIDENTIAL. DOCUMENT IN PAPER AND MICROFICHE FORMAT [1 MICROFICHE]

080894
WHITEHORSE COPPER MINES LIMITED, WHITEHORSE AREA, YUKON. BY D TENNEY. 1970.
KEYWORDS: GEOPHYSICS, METALLIC MINERALS [CLAIMS/PERMITS: GEND, NEW].
NTS: 105D/11 [LAT 60-39; LONG 135-05]
CONFIDENTIAL. DOCUMENT IN PAPER AND MICROFICHE FORMAT [1 MICROFICHE]

080895
WHITEHORSE COPPER MINES LIMITED, WHITEHORSE AREA, YUKON. BY D TENNEY. 1971.
KEYWORDS: GEOPHYSICS [CLAIMS/PERMITS: PRINCE, SUE, SNELL].
NTS: 105D/11 [LAT 60-35; LONG 135-00]
CONFIDENTIAL. DOCUMENT IN PAPER AND MICROFICHE FORMAT [1 MICROFICHE]

080896
WHITEHORSE COPPER MINES LIMITED, WHITEHORSE AREA, YUKON. BY D TENNEY. 1971.
KEYWORDS: GEOPHYSICS [CLAIMS/PERMITS: WAR EAGLE].
NTS: 105D/11 [LAT 60-44; LONG 135-11]
CONFIDENTIAL. DOCUMENT IN PAPER AND MICROFICHE FORMAT [1 MICROFICHE]

080940
WHITEHORSE COPPER MINES LIMITED, WHITEHORSE AREA, YUKON. BY R A HUREAU. 1973.
KEYWORDS: GEOPHYSICS, REGIONAL GEOLOGY, STRUCTURAL GEOLOGY [CLAIMS/PERMITS: GEND].
NTS: 105D/11 [LAT 60-38; LONG 135-05]
CONFIDENTIAL. DOCUMENT IN PAPER AND MICROFICHE FORMAT [1 MICROFICHE]

081173
WHITEHORSE COPPER MINES LIMITED, WHITEHORSE AREA, YUKON. BY A HUREAU. 1973.
KEYWORDS: GEOPHYSICS, REGIONAL GEOLOGY, METALLIC MINERALS, ECONOMIC GEOLOGY, 7 DDH -
2222.15M [7291 FT] [CLAIMS/PERMITS: LITTLE CHIEF, BIG CHIEF, COWLEY PARK, BLACK CUB, VALERIE
, WAR EAGLE].
NTS: 105D/10; 105D/11; 105D/13 [LAT 60-34 TO 60-46; LONG 134-52 TO 135-10]
COPIES MAY BE PURCHASED. DOCUMENT IN PAPER AND MICROFICHE FORMAT [4 MICROFICHE]

081284
WHITEHORSE COPPER MINES LIMITED, JACKSON CREEK AREA, YUKON. BY D TENNEY. 1974.
KEYWORDS: GEOCHEMISTRY [CLAIMS/PERMITS: PANTHER].
NTS: 105D/11 [LAT 60-42; LONG 135-22]
CONFIDENTIAL. DOCUMENT IN PAPER AND MICROFICHE FORMAT [1 MICROFICHE]

081735
A T SAVAGE, WHITEHORSE AREA, YUKON. BY J E HUGHES; A T SAVAGE. 1975.
KEYWORDS: REGIONAL GEOLOGY, FOSSIL FUELS, STRUCTURAL GEOLOGY [CLAIMS/PERMITS: COAL LICENCE
33, COAL LICENCE 34].
NTS: 105D/03; 105D/06; 105D/11 [LAT 60-20; LONG 135-15]
COPIES MAY BE PURCHASED. DOCUMENT IN PAPER AND MICROFICHE FORMAT [1 MICROFICHE]

082148
WHITEHORSE COAL CORPORATION, MOUNT GRANGER AREA, YUKON. BY R P HILL. 1983.
KEYWORDS: REGIONAL GEOLOGY, METALLIC MINERALS, ECONOMIC GEOLOGY [CLAIMS/PERMITS: COAL LEASE
2989, COAL LEASE 2990, COAL LEASE 2991].
NTS: 105D/06 ; 105D/11 [LAT 60-30; LONG 135-16]
CONFIDENTIAL. RELEASE DATE 19880329. DOCUMENT IN PAPER AND MICROFICHE FORMAT [1 MICROFICHE]

082171
WHITEHORSE COAL CORPORATION, MOUNT GRANGER AREA, YUKON. BY J H PERRY. 1984.
KEYWORDS: REGIONAL GEOLOGY, ECONOMIC GEOLOGY [CLAIMS/PERMITS: COAL LEASE 2989, COAL LEASE
2990, COAL LEASE 2991, COAL LICENCE 301].
NTS: 105D/06; 105D/11 [LAT 60-27; LONG 135-10]
CONFIDENTIAL. RELEASE DATE 19870624. DOCUMENT IN PAPER AND MICROFICHE FORMAT [2 MICROFICHE]

105D/11
CONT'D

090313
L A PATNODE, JACKSON LAKE AREA, YUKON. BY C A AGER; L A PATNODE. 1978.
KEYWORDS: GEOPHYSICS [CLAIMS/PERMITS: TOP].
NTS: 105D/11 [LAT 60-42; LONG 135-15]
CONFIDENTIAL. DOCUMENT IN PAPER AND MICROFICHE FORMAT [1 MICROFICHE]

090823
WHITEHORSE COPPER MINES LIMITED, WHITEHORSE COPPER BELT AREA, YUKON. ANONYMOUS. 1980.
KEYWORDS: ECONOMIC GEOLOGY, METALLIC MINERALS, 7 DDH - 1208.8M [3966 FT] [CLAIMS/PERMITS: JEAN, JAN, HEATHER, SUE].
NTS: 105D/11; 105D/14 [LAT 60-45; LONG 135-11]
CONFIDENTIAL. DOCUMENT IN PAPER AND MICROFICHE FORMAT [2 MICROFICHE]

090834
WHITEHORSE COPPER MINES LIMITED, NORTH STAR PROPERTY AREA, YUKON. BY A HUREAU. 1981.
KEYWORDS: ECONOMIC GEOLOGY, GEOCHEMISTRY, METALLIC MINERALS, 1 DDH - 438M [1437 FT] [CLAIMS/PERMITS: BOB].
NTS: 105D/10; 105D/11; 105D/14 [LAT 60-40; LONG 135-10]
CONFIDENTIAL. DOCUMENT IN PAPER AND MICROFICHE FORMAT [1 MICROFICHE]

090945
NEW IMPERIAL MINES LIMITED, WHITEHORSE MAP AREA, YUKON. BY P W PERCIVAL. 1971.
KEYWORDS: ECONOMIC GEOLOGY, METALLIC MINERALS, 5 DDH - 206M [679 FT] [CLAIMS/PERMITS: SUE, COWLEY PARK].
NTS: 105D/11 [LAT 60-45; LONG 135-00]
CONFIDENTIAL. DOCUMENT IN PAPER AND MICROFICHE FORMAT [2 MICROFICHE]

091123
NEW IMPERIAL MINES LIMITED, WHITEHORSE COPPER BELT AREA, YUKON. BY A PARKER. 1964.
KEYWORDS: ECONOMIC GEOLOGY, METALLIC MINERALS, GEOCHEMISTRY, 36 DDH - 2561.98M [8406 FT] [CLAIMS/PERMITS: WHITEHORSE COPPER BELT].
NTS: 105D/10; 105D/11 [LAT 60-45; LONG 134-30]
CONFIDENTIAL. DOCUMENT IN PAPER AND MICROFICHE FORMAT [5 MICROFICHE]

091124
WHITEHORSE COPPER MINES LIMITED, WHITEHORSE MAP AREA, YUKON. BY A HUREAU. 1975.
KEYWORDS: ECONOMIC GEOLOGY, METALLIC MINERALS, GEOCHEMISTRY, 3 DDH - 2435.49M [7991 FT] [CLAIMS/PERMITS: EMIDELL, BLACKIE, ANNE, GENO, BOB, CAMERON].
NTS: 105D/11 [LAT 60-45; LONG 135-00]
CONFIDENTIAL. DOCUMENT IN PAPER AND MICROFICHE FORMAT [2 MICROFICHE]

091125
WHITEHORSE COPPER MINES LIMITED, WHITEHORSE MAP AREA, YUKON. BY A HUREAU; D TENNEY. 1977.
KEYWORDS: ECONOMIC GEOLOGY, METALLIC MINERALS, GEOCHEMISTRY, 6 DDH - 944.51M [3099 FT] [CLAIMS/PERMITS: BOSS, JAY, JEAN, ZIRCON].
NTS: 105D/11 [LAT 60-30 TO 60-45; LONG 135-00 TO 135-30]
CONFIDENTIAL. DOCUMENT IN PAPER AND MICROFICHE FORMAT [1 MICROFICHE]

091126
WHITEHORSE COPPER MINES LIMITED, MACRAE-HILLCREST AREA, YUKON. BY A HUREAU. 1980.
KEYWORDS: ECONOMIC GEOLOGY, 3 DDH - 535.80M [1758 FT] [CLAIMS/PERMITS: EMIDELL, BILL, SNELL, NORTH STAR].
NTS: 105D/11 [LAT 60-43; LONG 135-05]
CONFIDENTIAL. DOCUMENT IN PAPER AND MICROFICHE FORMAT [1 MICROFICHE]

091127
S TAKACS AND E KREFT, JACKSON CREEK AREA, YUKON. BY G BOGGARAM. 1973.
KEYWORDS: ECONOMIC GEOLOGY, METALLIC MINERALS, GEOCHEMISTRY, 6 DDH - 444.36M [1458 FT] [CLAIMS/PERMITS: GROUSE, ROY, LUNAR].
NTS: 105D/11 [LAT 60-41; LONG 135-21]
CONFIDENTIAL. DOCUMENT IN PAPER AND MICROFICHE FORMAT [1 MICROFICHE]

091128
S TAKACS, JACKSON CREEK AREA, YUKON. BY E KREFT. 1979.
KEYWORDS: ECONOMIC GEOLOGY, 7 DDH - 34.74M [114 FT] [CLAIMS/PERMITS: GROUSE].
NTS: 105D/11 [LAT 60-41; LONG 135-22]
CONFIDENTIAL. DOCUMENT IN PAPER AND MICROFICHE FORMAT [3 MICROFICHE]

091229
WHITEHORSE COPPER MINES LIMITED, WHITEHORSE COPPER BELT AREA, YUKON. BY A HUREAU. 1977.
KEYWORDS: ECONOMIC GEOLOGY, METALLIC MINERALS, GEOCHEMISTRY, 1 DDH - 212.43M [697 FT] [CLAIMS/PERMITS: ARCTIC CHIEF].
NTS: 105D/11 [LAT 60-33 TO 60-45; LONG 134-53 TO 135-10]
CONFIDENTIAL. DOCUMENT IN PAPER AND MICROFICHE FORMAT [1 MICROFICHE]

091394
WHITEHORSE COPPER MINES LIMITED, WHITEHORSE MAP AREA, YUKON. BY A HUREAU. 1982.
KEYWORDS: ECONOMIC GEOLOGY, GEOCHEMISTRY, METALLIC MINERALS, 5 DDH - 2321.97M [7618.51 FT] [CLAIMS/PERMITS: BOB, EMIDELL].
NTS: 105D/11 [LAT 60-37; LONG 135-05]
CONFIDENTIAL. DOCUMENT IN PAPER AND MICROFICHE FORMAT [2 MICROFICHE]

105D/11 CONT'D

091479
WHITEHORSE COPPER MINES LIMITED, JACKSON CREEK AREA, YUKON. BY P W PERCIVAL. 1983.
KEYWORDS: ECONOMIC GEOLOGY, METALLIC MINERALS, 3 DDH - 92.80M [304.5 FT] [CLAIMS/PERMITS: GROUSE, ROY, LUNAR, GEAR, APEX].
NTS: 105D/11 [LAT 60-43; LONG 135-29]
CONFIDENTIAL. DOCUMENT IN PAPER AND MICROFICHE FORMAT [1 MICROFICHE]

091537
ERWIN KREFT, JACKSON CREEK AREA, YUKON. BY E KREFT. 1984.
KEYWORDS: ECONOMIC GEOLOGY, METALLIC MINERALS, 3 DDH - 35.05M [115 FT] [CLAIMS/PERMITS: LUNAR 5].
NTS: 105D/11 [LAT 60-43; LONG 135-29]
CONFIDENTIAL. DOCUMENT IN PAPER AND MICROFICHE FORMAT [1]

091594
STEVE J TAKAS, FRANKLIN LAKE AREA, YUKON. BY S J TAKACS. 1984.
KEYWORDS: ECONOMIC GEOLOGY, 3 DDH - 35.05M [115 FT] [CLAIMS/PERMITS: WOLF 1-6].
NTS: 105D/11 [LAT 60-42; LONG 135-19]
CONFIDENTIAL. DOCUMENT IN PAPER AND MICROFICHE FORMAT [1]

105D/12

060125
CANADIAN OCCIDENTAL PETROLEUM LIMITED, WHITEHORSE AREA, YUKON. BY C F GLEESON; J T NEELANDS. 1972.
KEYWORDS: MATHEMATICAL GEOLOGY, GEOPHYSICS, GEOCHEMISTRY, REGIONAL GEOLOGY, METALLIC MINERALS, STRUCTURAL GEOLOGY [CLAIMS/PERMITS: ARK].
NTS: 105D/12 [LAT 60-36; LONG 135-39]
CONFIDENTIAL. DOCUMENT IN PAPER AND MICROFICHE FORMAT [3 MICROFICHE]

105D/13

061172
WHITEHORSE COPPER MINES LIMITED, WHITEHORSE AREA, YUKON. BY T R B DUNDAS; D TENNEY; J E WYDER. 1973.
KEYWORDS: GEOPHYSICS, GEOCHEMISTRY, REGIONAL GEOLOGY, METALLIC MINERALS [CLAIMS/PERMITS: KEEWENAH, COWLEY PARK, WAR EAGLE].
NTS: 105D/10; 105D/13 [LAT 60-35 TO 60-46; LONG 134-52 TO 135-10]
COPIES MAY BE PURCHASED. DOCUMENT IN PAPER AND MICROFICHE FORMAT [4 MICROFICHE]

061173
WHITEHORSE COPPER MINES LIMITED, WHITEHORSE AREA, YUKON. BY A HUREAU. 1973.
KEYWORDS: GEOPHYSICS, REGIONAL GEOLOGY, METALLIC MINERALS, ECONOMIC GEOLOGY, 7 DDH - 2222.15M [7291 FT] [CLAIMS/PERMITS: LITTLE CHIEF, BIG CHIEF, COWLEY PARK, BLACK CUB, VALERIE, WAR EAGLE].
NTS: 105D/10; 105D/11; 105D/13 [LAT 60-34 TO 60-46; LONG 134-52 TO 135-10]
COPIES MAY BE PURCHASED. DOCUMENT IN PAPER AND MICROFICHE FORMAT [4 MICROFICHE]

061254
WHITEHORSE COPPER MINES LIMITED, WHITEHORSE AREA, YUKON. BY A HUREAU. 1974.
KEYWORDS: GEOPHYSICS, REGIONAL GEOLOGY, METALLIC MINERALS, ECONOMIC GEOLOGY, 10 DDH - 1510.48M [4956 FT] [CLAIMS/PERMITS: WAR EAGLE, KEEWENAW-COWLEY PARK].
NTS: 105D/10; 105D/13 [LAT 60-35 TO 60-46; LONG 134-52 TO 135-10]
COPIES MAY BE PURCHASED. DOCUMENT IN PAPER AND MICROFICHE FORMAT [2 MICROFICHE]

105D/14

018884
NEW IMPERIAL MINES LIMITED, WHITEHORSE AREA, YUKON. BY R G HILKER. 1967.
KEYWORDS: GEOPHYSICS, REGIONAL GEOLOGY [CLAIMS/PERMITS: WAR EAGLE].
NTS: 105D/11; 105D/14 [LAT 60-45; LONG 135-10]
CONFIDENTIAL. DOCUMENT IN PAPER AND MICROFICHE FORMAT [5 MICROFICHE]

060009
AMBASSADOR MINES LIMITED, WHITEHORSE AREA, YUKON. BY H H COHEN. 1968.
KEYWORDS: GEOPHYSICS [CLAIMS/PERMITS: MAN].
NTS: 105D/14 [LAT 60-46; LONG 135-10]
COPIES MAY BE PURCHASED. DOCUMENT IN PAPER AND MICROFICHE FORMAT [1 MICROFICHE]

060010
DAWOOD MINES LIMITED, HAECKEL HILL AREA, YUKON. BY P E WALCOTT. 1970.
KEYWORDS: GEOPHYSICS [CLAIMS/PERMITS: MIKE].
NTS: 105D/14 [LAT 60-45; LONG 135-00]
COPIES MAY BE PURCHASED. DOCUMENT IN PAPER AND MICROFICHE FORMAT [1 MICROFICHE]

060011
NEW IMPERIAL MINES LIMITED, WHITEHORSE AREA, YUKON. BY D TENNEY. 1970.
KEYWORDS: GEOCHEMISTRY [CLAIMS/PERMITS: COWLEY PARK, WAR EAGLE, BEST CHANCE].
NTS: 105D/10; 105D/11; 105D/14 [LAT 60-40; LONG 135-00]
CONFIDENTIAL. DOCUMENT IN PAPER AND MICROFICHE FORMAT [4 MICROFICHE]

060155
WHITEHORSE COPPER MINES LIMITED, WHITEHORSE AREA, YUKON. BY T R B DUNDAS; J E WYDER. 1973.
KEYWORDS: GEOPHYSICS, REGIONAL GEOLOGY, METALLIC MINERALS [CLAIMS/PERMITS: WE].
NTS: 105D/14 [LAT 60-46; LONG 135-11]
CONFIDENTIAL. DOCUMENT IN PAPER AND MICROFICHE FORMAT [2 MICROFICHE]

105D/14 CONT'D

080527
WHITEHORSE COPPER MINES LIMITED, WHITEHORSE AREA, YUKON. BY V V JUTRONICH; D TENNEY. 1973.
KEYWORDS: GEOPHYSICS, GEOCHEMISTRY, REGIONAL GEOLOGY, METALLIC MINERALS, ECONOMIC GEOLOGY [CLAIMS/PERMITS: WE].
NTS: 105D/14 [LAT 60-46; LONG 135-11]
CONFIDENTIAL. DOCUMENT IN PAPER AND MICROFICHE FORMAT [1 MICROFICHE]

090645
WHITEHORSE COPPER MINES LIMITED, PORTER CREEK AREA, YUKON. BY A HUREAU. 1980.
KEYWORDS: ECONOMIC GEOLOGY, GEOCHEMISTRY, METALLIC MINERALS, 1 DDH - 180.1M [590 FT] [CLAIMS/PERMITS: JEAN].
NTS: 105D/14 [LAT 60-45; LONG 135-10]
CONFIDENTIAL. DOCUMENT IN PAPER AND MICROFICHE FORMAT [1 MICROFICHE]

090823
WHITEHORSE COPPER MINES LIMITED, WHITEHORSE COPPER BELT AREA, YUKON. ANONYMOUS. 1980.
KEYWORDS: ECONOMIC GEOLOGY, METALLIC MINERALS, 7 DDH - 1208.8M [3966 FT] [CLAIMS/PERMITS: JEAN, JAN, HEATHER, SUE].
NTS: 105D/11; 105D/14 [LAT 60-45; LONG 135-11]
CONFIDENTIAL. DOCUMENT IN PAPER AND MICROFICHE FORMAT [2 MICROFICHE]

090834
WHITEHORSE COPPER MINES LIMITED, NORTH STAR PROPERTY AREA, YUKON. BY A HUREAU. 1981.
KEYWORDS: ECONOMIC GEOLOGY, GEOCHEMISTRY, METALLIC MINERALS, 1 DDH - 438M [1437 FT] [CLAIMS/PERMITS: BOB].
NTS: 105D/10; 105D/11; 105D/14 [LAT 60-40; LONG 135-10]
CONFIDENTIAL. DOCUMENT IN PAPER AND MICROFICHE FORMAT [1 MICROFICHE]

091129
UNITED KENO HILL MINES LIMITED, KING LAKE AREA, YUKON. BY A BEAVAN. 1976.
KEYWORDS: ECONOMIC GEOLOGY, 12 DDH - 1424.23M [4673 FT] [CLAIMS/PERMITS: KING LAKE].
NTS: 105D/14 [LAT 60-49; LONG 135-28]
CONFIDENTIAL. DOCUMENT IN PAPER AND MICROFICHE FORMAT [1 MICROFICHE]

091130
R G HILKER LIMITED, WHITEHORSE MAP AREA, YUKON. BY R G HILKER. 1977.
KEYWORDS: ECONOMIC GEOLOGY, 1 DDH - 69.18M [227 FT] [CLAIMS/PERMITS: OJ].
NTS: 105D/14 [LAT 60-45 TO 61-00; LONG 135-00 TO 135-30]
CONFIDENTIAL. DOCUMENT IN PAPER AND MICROFICHE FORMAT [1 MICROFICHE]

091489
L PATENODE, HAECKEL HILL AREA, YUKON. BY G C MACDONALD. 1983.
KEYWORDS: ECONOMIC GEOLOGY, METALLIC MINERALS, 2 DDH - 58.51M [192 FT] [CLAIMS/PERMITS: BEE]
NTS: 105D/14 [LAT 60-47; LONG 135-12]
CONFIDENTIAL. DOCUMENT IN PAPER AND MICROFICHE FORMAT [1 MICROFICHE]

105D/15

080689
LEWES RIVER MINES LIMITED, WHITEHORSE AREA, YUKON. BY J G BAIRD. 1968.
KEYWORDS: GEOPHYSICS, REGIONAL GEOLOGY, METALLIC MINERALS [CLAIMS/PERMITS: BC, PUTA, HULK, AC, CC].
NTS: 105D/10; 105D/15 [LAT 60-30; LONG 135-00]
CONFIDENTIAL. DOCUMENT IN PAPER AND MICROFICHE FORMAT [3 MICROFICHE]

090622
HUDSON BAY EXPLORATION AND DEVELOPMENT COMPANY LIMITED, LAKE LABERGE AREA, YUKON. BY D A DOWNING. 1980.
KEYWORDS: GEOCHEMISTRY [CLAIMS/PERMITS: GAR].
NTS: 105D/15 [LAT 60-55; LONG 134-50]
CONFIDENTIAL. DOCUMENT IN PAPER AND MICROFICHE FORMAT [1 MICROFICHE]

090622
HUDSON BAY EXPLORATION AND DEVELOPMENT COMPANY LIMITED LABERGE AREA, YUKON. BY D A DOWNING. 1980.
KEYWORDS: GEOCHEMISTRY [CLAIMS/PERMITS: GAR].
NTS: 105D/15 [LAT 60-55; LONG 134-50]
CONFIDENTIAL. DOCUMENT IN PAPER AND MICROFICHE FORMAT [1 MICROFICHE]

105D/16

091043
DUPONT OF CANADA EXPLORATION LIMITED, MOUNT BYNG AREA, YUKON. BY J T NEELANDS; L D HOLMGREN. 1982.
KEYWORDS: REGIONAL GEOLOGY, GEOCHEMISTRY, METALLIC MINERALS, ECONOMIC GEOLOGY [CLAIMS/PERMITS: UTSHIG 1-48].
NTS: 105D/16 [LAT 60-54; LONG 134-29]
COPIES MAY BE PURCHASED. DOCUMENT IN PAPER AND MICROFICHE FORMAT [1 MICROFICHE]

105D/16 CONT'D

091068
AGIP CANADA LIMITED, MOUNT BYNG AREA, YUKON. BY P D VAN ANGEREN. 1982.
KEYWORDS: REGIONAL GEOLOGY, GEOCHEMISTRY, METALLIC MINERALS, RADIOACTIVE MINERALS, ECONOMIC GEOLOGY [CLAIMS/PERMITS: GAMMON 1-6].
NTS: 105D/16 [LAT 60-53; LONG 134-13]
COPIES MAY BE PURCHASED. DOCUMENT IN PAPER AND MICROFICHE FORMAT [1 MICROFICHE]

091390
AGIP CANADA LIMITED, MOUNT BYNG AREA, YUKON. BY P D VAN ANGEREN. 1982.
KEYWORDS: REGIONAL GEOLOGY, GEOCHEMISTRY, METALLIC MINERALS, RADIOACTIVE MINERALS, ECONOMIC GEOLOGY [CLAIMS/PERMITS: GAMMON 21-30, GAMMON 49-58, GAMMON 79-88].
NTS: 105D/16 [LAT 60-51; LONG 134-13]
CONFIDENTIAL. DOCUMENT IN PAPER AND MICROFICHE FORMAT [1 MICROFICHE]

105E/01

060013
THE COLORADO CORPORATION, LOON LAKES AREA, YUKON. BY W FEHRIG; P H SEVENSMA. 1970.
KEYWORDS: GEOCHEMISTRY, REGIONAL GEOLOGY, METALLIC MINERALS, STRUCTURAL GEOLOGY, ECONOMIC GEOLOGY [CLAIMS/PERMITS: BEAVER, MINK].
NTS: 105E/01 [LAT 61-12; LONG 124-11]
COPIES MAY BE PURCHASED. DOCUMENT IN PAPER AND MICROFICHE FORMAT [1 MICROFICHE]

061185
LOON LAKE SYNDICATE, UPPER LOON LAKE AREA, YUKON. BY P H SEVENSMA. 1974.
KEYWORDS: GEOPHYSICS, GEOCHEMISTRY, REGIONAL GEOLOGY, METALLIC MINERALS, ECONOMIC GEOLOGY [CLAIMS/PERMITS: LYNX].
NTS: 105E/01 [LAT 61-12; LONG 134-11]
CONFIDENTIAL. DOCUMENT IN PAPER AND MICROFICHE FORMAT [1 MICROFICHE]

090093
LOON LAKE SYNDICATE, UPPER LOON LAKE AREA, YUKON. BY P H SEVENSMA. 1975.
KEYWORDS: GEOCHEMISTRY, REGIONAL GEOLOGY, METALLIC MINERALS, ECONOMIC GEOLOGY [CLAIMS/PERMITS: LYNX].
NTS: 105E/01 [LAT 61-12; LONG 134-11]
CONFIDENTIAL. DOCUMENT IN PAPER AND MICROFICHE FORMAT [1 MICROFICHE]

091131
LOON LAKE SYNDICATE, UPPER LOON LAKE AREA, YUKON. BY P H SEVENSMA. 1979.
KEYWORDS: ECONOMIC GEOLOGY, METALLIC MINERALS, GEOCHEMISTRY [CLAIMS/PERMITS: LYNX].
NTS: 105E/01 [LAT 61-12; LONG 134-11]
CONFIDENTIAL. DOCUMENT IN PAPER AND MICROFICHE FORMAT [1 MICROFICHE]

105E/02

017747
PINE LAKE MINING COMPANY LIMITED, LAKE LABERGE AREA, YUKON. BY R O CROSBY. 1967.
KEYWORDS: GEOPHYSICS [CLAIMS/PERMITS: JAC, TEA, MTC, RAG].
NTS: 105E/02; 105E/03 [LAT 61-05; LONG 135-00]
COPIES MAY BE PURCHASED. DOCUMENT IN PAPER AND MICROFICHE FORMAT [1 MICROFICHE]

062054
PINE LAKE MINING COMPANY LIMITED, LAKE LABERGE AREA, YUKON [PROSPECTUS]. BY A R PARKER. 1967.
KEYWORDS: REGIONAL GEOLOGY, ECONOMIC GEOLOGY, METALLIC MINERALS [CLAIMS/PERMITS: JAC, TEA, MTC]
NTS: 105E/02; 105E/03 [LAT 61-04; LONG 135-02]
COPIES MAY BE PURCHASED. DOCUMENT IN PAPER AND MICROFICHE FORMAT [1 MICROFICHE]

105E/03

017747
PINE LAKE MINING COMPANY LIMITED, LAKE LABERGE AREA, YUKON. BY R O CROSBY. 1967.
KEYWORDS: GEOPHYSICS [CLAIMS/PERMITS: JAC, TEA, MTC, RAG].
NTS: 105E/02; 105E/03 [LAT 61-05; LONG 135-00]
COPIES MAY BE PURCHASED. DOCUMENT IN PAPER AND MICROFICHE FORMAT [1 MICROFICHE]

061862
CALTOR SYNDICATE, LAKE LABERGE AREA, YUKON. BY M P PHILLIPS. 1972.
KEYWORDS: REGIONAL GEOLOGY, METALLIC MINERALS [CLAIMS/PERMITS: KART]
NTS: 105E/03 [LAT 61-04; LONG 135-03]
COPIES MAY BE PURCHASED. DOCUMENT IN PAPER AND MICROFICHE FORMAT [1 MICROFICHE]

062054
PINE LAKE MINING COMPANY LIMITED, LAKE LABERGE AREA, YUKON [PROSPECTUS]. BY A R PARKER. 1967.
KEYWORDS: REGIONAL GEOLOGY, ECONOMIC GEOLOGY, METALLIC MINERALS [CLAIMS/PERMITS: JAC, TEA, MTC].
NTS: 105E/02; 105E/03 [LAT 61-04; LONG 135-02]
COPIES MAY BE PURCHASED. DOCUMENT IN PAPER AND MICROFICHE FORMAT [1 MICROFICHE]

105E/04 **019920**
TESLIN EXPLORATION LIMITED, CARMACKS AND NORDENSKIOLD AREA, YUKON. BY J F HLAVAY; R J KIRKER. 1972.
KEYWORDS: GEOPHYSICS, REGIONAL GEOLOGY, FOSSIL FUELS, ECONOMIC GEOLOGY, 2 DDH - 151.78M [498 FT] [CLAIMS/PERMITS: COAL PERMIT 10, COAL PERMIT 11, COAL PERMIT 12, COAL PERMIT 15, COAL PERMIT 16, COAL PERMIT 17].
NTS: 105E/04; 115H/01; 115I/01 [LAT 61-15 TO 62-15; LONG 135-00 TO 136-30]
COPIES MAY BE PURCHASED. DOCUMENT IN PAPER AND MICROFICHE FORMAT [3 MICROFICHE]

105E/05 **019790**
ARJAY KIRKER RESOURCES LIMITED, NORDENSKIOLD RIVER AREA, YUKON. BY M P PHILLIPS. 1973.
KEYWORDS: REGIONAL GEOLOGY, ECONOMIC GEOLOGY, FOSSIL FUELS, 6 DDH - 1046.91M [3435 FT] [CLAIMS/PERMITS: COAL LICENCE 10, COAL LICENCE 11, COAL LICENCE 12].
NTS: 105E/05; 115H/08 [LAT 61-21; LONG 136-05]
COPIES MAY BE PURCHASED. DOCUMENT IN PAPER AND MICROFICHE FORMAT [5 MICROFICHE]

060582
TESLIN EXPLORATION LIMITED, NORDENSKIOLD COAL AREA, YUKON. BY J F HLAVAY. 1970.
KEYWORDS: REGIONAL GEOLOGY, FOSSIL FUELS, ECONOMIC GEOLOGY [CLAIMS/PERMITS: COAL LICENCE 10, COAL LICENCE 11, COAL LICENCE 12].
NTS: 105E/05; 115H/08 [LAT 61-21; LONG 136-05]
COPIES MAY BE PURCHASED. DOCUMENT IN PAPER AND MICROFICHE FORMAT [2 MICROFICHE]

060584
TESLIN EXPLORATION LIMITED, NORDENSKIOLD COAL AREA, YUKON. BY R J KIRKER. 1970.
KEYWORDS: REGIONAL GEOLOGY, ECONOMIC GEOLOGY, FOSSIL FUELS [CLAIMS/PERMITS: COAL LICENCE 10, COAL LICENCE 11, COAL LICENCE 12]
NTS: 105E/05; 115H/08 [LAT 61-20; LONG 136-05]
COPIES MAY BE PURCHASED. DOCUMENT IN PAPER AND MICROFICHE FORMAT [2 MICROFICHE]

060897
NORMAN H URSEL ASSOCIATES LIMITED, WHITEHORSE AREA, YUKON. BY E L SPEELMAN. 1970.
KEYWORDS: REGIONAL GEOLOGY, FOSSIL FUELS, STRUCTURAL GEOLOGY, ECONOMIC GEOLOGY [CLAIMS/PERMITS: COAL PERMIT 13].
NTS: 105E/05; 115H/16; 115I/01; 115I/08 [LAT 61-01; LONG 135-15]
COPIES MAY BE PURCHASED. DOCUMENT IN PAPER AND MICROFICHE FORMAT [1 MICROFICHE]

061356
RESOURSEX LIMITED, BRAEBURN LAKE AREA, YUKON. BY G B ALLEN. 1975.
KEYWORDS: FOSSIL FUELS [CLAIMS/PERMITS: COAL LICENCE 35].
NTS: 105E/05 [LAT 61-22 TO 61-30; LONG 135-45 TO 136-00]
COPIES MAY BE PURCHASED. DOCUMENT IN PAPER AND MICROFICHE FORMAT [1 MICROFICHE]

105E/07 **060152**
UNITED KENO HILL MINES LIMITED, MILLER CREEK AREA, YUKON. BY P E PANGMAN; R E VAN TASSELL. 1972.
KEYWORDS: GEOCHEMISTRY, REGIONAL GEOLOGY, METALLIC MINERALS, ECONOMIC GEOLOGY [CLAIMS/PERMITS: TUV].
NTS: 105E/07 [LAT 61-18; LONG 134-49]
COPIES MAY BE PURCHASED. DOCUMENT IN PAPER AND MICROFICHE FORMAT [2 MICROFICHE]

105E/08 **090618**
AMAX MINERALS EXPLORATION LIMITED, DYCER CREEK AREA, YUKON. BY A C HITCHINS. 1980.
KEYWORDS: GEOCHEMISTRY, REGIONAL GEOLOGY, METALLIC MINERALS [CLAIMS/PERMITS: HAL].
NTS: 105E/08; 105F/05 [LAT 61-24; LONG 133-56]
CONFIDENTIAL. DOCUMENT IN PAPER AND MICROFICHE FORMAT [2 MICROFICHE]

091042
DUPONT OF CANADA EXPLORATION LIMITED, MAY CREEK AREA, YUKON. BY J T NEELANDS; D M STRAIN. 1982.
KEYWORDS: REGIONAL GEOLOGY, GEOCHEMISTRY, METALLIC MINERALS, ECONOMIC GEOLOGY [CLAIMS/PERMITS: MAYBE 1-64].
NTS: 105E/08 [LAT 61-18; LONG 134-12]
COPIES MAY BE PURCHASED. DOCUMENT IN PAPER AND MICROFICHE FORMAT [1 MICROFICHE]

091527
ARCHER, CATHRO AND ASSOCIATES LIMITED, LIVINGSTONE CREEK AREA, YUKON. BY R J CATHRO. 1984.
KEYWORDS: ECONOMIC GEOLOGY, REGIONAL GEOLOGY, GEOCHEMISTRY, METALLIC MINERALS [CLAIMS/PERMITS: HORSESHOE].
NTS: 105E/08 [LAT 61-21; LONG 134-16]
CONFIDENTIAL. DOCUMENT IN PAPER AND MICROFICHE FORMAT [1 MICROFICHE]

105E/09 **060898**
A C OGILVY, BIG SALMON RIVER AREA, YUKON. BY A C OGILVY. 1971.
KEYWORDS: REGIONAL GEOLOGY, INDUSTRIAL MINERALS, STRUCTURAL GEOLOGY, ECONOMIC GEOLOGY [CLAIMS/PERMITS: SAM].
NTS: 105E/09 [LAT 61-39; LONG 134-09]
COPIES MAY BE PURCHASED. DOCUMENT IN PAPER AND MICROFICHE FORMAT [1 MICROFICHE]

105E/09 CONT'D

090804
AMOCO CANADA PETROLEUM COMPANY LIMITED, BIG SALMON RANGE AREA, YUKON. BY P BROWN. 1981.
KEYWORDS: GEOCHEMISTRY, METALLIC MINERALS, ECONOMIC GEOLOGY [CLAIMS/PERMITS: FOG MOUNTAIN].
NTS: 105E/09; 105F/12 [LAT 61-42; LONG 134-00]
COPIES MAY BE PURCHASED. DOCUMENT IN PAPER AND MICROFICHE FORMAT [2 MICROFICHE]

105E/15

060585
ATLAS EXPLORATION COMPANY LIMITED, LABERGE AREA, YUKON. J F GEORGE. 1970.
KEYWORDS: GEOCHEMISTRY, REGIONAL GEOLOGY, FOSSIL FUELS, STRUCTURAL GEOLOGY, SURFICIAL GEOLOGY / GEOMORPHOLOGY [CLAIMS/PERMITS: COAL LICENCE 6, COAL LICENCE 7, COAL LICENCE 8, COAL LICENCE 9].
NTS: 105E/15; 105L/02 [LAT 61-45 TO 62-07; LONG 134-30 TO 135-00]
COPIES MAY BE PURCHASED. DOCUMENT IN PAPER AND MICROFICHE FORMAT [3 MICROFICHE]

061630
KERR ADDISON MINES LIMITED, BIG SALMON AREA, YUKON. BY G A NOEL. 1977.
KEYWORDS: REGIONAL GEOLOGY, FOSSIL FUELS [CLAIMS/PERMITS: COAL LICENCE 58, COAL LICENCE 59, COAL LICENCE 60].
NTS: 105E/15 [LAT 61-52; LONG 134-45]
COPIES MAY BE PURCHASED. DOCUMENT IN PAPER AND MICROFICHE FORMAT [2 MICROFICHE]

061631
KERR ADDISON MINES LIMITED, BIG SALMON AREA, YUKON. BY W M SIROLA. 1977.
KEYWORDS: GEOPHYSICS [CLAIMS/PERMITS: COAL LICENCE 58, COAL LICENCE 59, COAL LICENCE 60].
NTS: 105E/15 [LAT 61-52; LONG 134-45]
COPIES MAY BE PURCHASED. DOCUMENT IN PAPER AND MICROFICHE FORMAT [2 MICROFICHE]

061632
KERR ADDISON MINES LIMITED, BIG SALMON AREA, YUKON. BY F CHOW. 1977.
KEYWORDS: GEOPHYSICS, FOSSIL FUELS, STRUCTURAL GEOLOGY [CLAIMS/PERMITS: COAL LICENCE 58, COAL LICENCE 59, COAL LICENCE 60].
NTS: 105E/15 [LAT 61-52; LONG 134-45]
COPIES MAY BE PURCHASED. DOCUMENT IN PAPER AND MICROFICHE FORMAT [2 MICROFICHE]

105F/01

090108
ARCHER, CATHRO AND ASSOCIATES LIMITED, WOLF CREEK AREA, YUKON. BY R J CATHRO. 1975.
KEYWORDS: GEOPHYSICS, GEOCHEMISTRY, METALLIC MINERALS [CLAIMS/PERMITS: WEASEL].
NTS: 105F/01 [LAT 61-11; LONG 132-25]
COPIES MAY BE PURCHASED. DOCUMENT IN PAPER AND MICROFICHE FORMAT [1 MICROFICHE]

090497
BRENDA MINES LIMITED, NISUTLIN RIVER AREA, YUKON. BY A R POLLMER. 1979.
KEYWORDS: REGIONAL GEOLOGY [CLAIMS/PERMITS: MIJ, JOA].
NTS: 105F/01 [LAT 61-11; LONG 132-25]
CONFIDENTIAL. DOCUMENT IN PAPER AND MICROFICHE FORMAT [1 MICROFICHE]

090630
CANADIAN OCCIDENTAL PETROLEUM LIMITED, QUIET LAKE AREA, YUKON. BY E J SACKS. 1980.
KEYWORDS: ECONOMIC GEOLOGY, RADIOACTIVE MINERALS, GEOCHEMISTRY [CLAIMS/PERMITS: WOX].
NTS: 105F/01; 105F/02 [LAT 61-10; LONG 132-30]
COPIES MAY BE PURCHASED. DOCUMENT IN PAPER AND MICROFICHE FORMAT [2 MICROFICHE]

090837
CANADIAN OCCIDENTAL PETROLEUM LIMITED, QUIET LAKE AREA, YUKON. BY C J RICHARDSON. 1981.
KEYWORDS: GEOPHYSICS, GEOCHEMISTRY, METALLIC MINERALS, REGIONAL GEOLOGY, ECONOMIC GEOLOGY, RADIOACTIVE MINERALS [CLAIMS/PERMITS: WOX, NISU].
NTS: 105F/01; 105F/02 [LAT 61-10; LONG 132-30]
CONFIDENTIAL. DOCUMENT IN PAPER AND MICROFICHE FORMAT [9 MICROFICHE]

090838
CANADIAN OCCIDENTAL PETROLEUM LIMITED, QUIET LAKE AREA, YUKON. BY C J RICHARDSON. 1981.
KEYWORDS: REGIONAL GEOLOGY, GEOCHEMISTRY, GEOPHYSICS, RADIOACTIVE MINERALS, ECONOMIC GEOLOGY [CLAIMS/PERMITS: WOX, NISU].
NTS: 105F/01; 105F/02 [LAT 61-10; LONG 132-30]
CONFIDENTIAL. DOCUMENT IN PAPER AND MICROFICHE FORMAT [9 MICROFICHE]

091132
CONWEST EXPLORATION COMPANY LIMITED, QUIET LAKE MAP AREA, YUKON. ANONYMOUS. 1963.
KEYWORDS: ECONOMIC GEOLOGY, METALLIC MINERALS, 15 DDH - 451.37M [1481 FT] [CLAIMS/PERMITS: MOLLY].
NTS: 105F/01 [LAT 61-11; LONG 132-25]
CONFIDENTIAL. DOCUMENT IN PAPER AND MICROFICHE FORMAT [1 MICROFICHE]

105F/02

090630
CANADIAN OCCIDENTAL PETROLEUM LIMITED, QUIET LAKE AREA, YUKON. BY E J SACKS. 1980.
KEYWORDS: ECONOMIC GEOLOGY, RADIOACTIVE MINERALS, GEOCHEMISTRY [CLAIMS/PERMITS: WOX].
NTS: 105F/01; 105F/02 [LAT 61-10; LONG 132-30]
COPIES MAY BE PURCHASED. DOCUMENT IN PAPER AND MICROFICHE FORMAT [2 MICROFICHE]

105F/02 CONT'D

090837
CANADIAN OCCIDENTAL PETROLEUM LIMITED, QUIET LAKE AREA, YUKON. BY C J RICHARDSON. 1981.
KEYWORDS: GEOPHYSICS, GEOCHEMISTRY, METALLIC MINERALS, REGIONAL GEOLOGY, ECONOMIC GEOLOGY, RADIOACTIVE MINERALS [CLAIMS/PERMITS: WOX, NISU].
NTS: 105F/01; 105F/02 [LAT 61-10; LONG 132-30]
CONFIDENTIAL. DOCUMENT IN PAPER AND MICROFICHE FORMAT [9 MICROFICHE]

090838
CANADIAN OCCIDENTAL PETROLEUM LIMITED, QUIET LAKE AREA, YUKON. BY C J RICHARDSON. 1981.
KEYWORDS: REGIONAL GEOLOGY, GEOCHEMISTRY, GEOPHYSICS, RADIOACTIVE MINERALS, ECONOMIC GEOLOGY [CLAIMS/PERMITS: WOX, NISU].
NTS: 105F/01; 105F/02 [LAT 61-10; LONG 132-30]
CONFIDENTIAL. DOCUMENT IN PAPER AND MICROFICHE FORMAT [9 MICROFICHE]

105F/03

090843
CANADIAN OCCIDENTAL PETROLEUM LIMITED, QUIET LAKE AREA, YUKON. BY E J SACKS. 1980.
KEYWORDS: ECONOMIC GEOLOGY, GEOCHEMISTRY, RADIOACTIVE MINERALS [CLAIMS/PERMITS: PISA].
NTS: 105F/03 [LAT 61-08; LONG 133-22]
CONFIDENTIAL. DOCUMENT IN PAPER AND MICROFICHE FORMAT [2 MICROFICHE]

090870
AMOCO CANADA PETROLEUM COMPANY LIMITED, MOUNT MURPHY AREA, YUKON. BY P BROWN. 1981.
KEYWORDS: REGIONAL GEOLOGY, GEOCHEMISTRY, METALLIC MINERALS, ECONOMIC GEOLOGY [CLAIMS/PERMITS: B R 1-16].
NTS: 105F/03 [61 01; 133 27]
COPIES MAY BE PURCHASED. DOCUMENT IN PAPER AND MICROFICHE FORMAT

090870
AMOCO CANADA PETROLEUM COMPANY LIMITED, MOUNT MURPHY AREA, YUKON. BY P BROWN. 1981.
KEYWORDS: REGIONAL GEOLOGY, GEOCHEMISTRY, METALLIC MINERALS, ECONOMIC GEOLOGY [CLAIMS/PERMITS: BR].
NTS: 105F/03 [LAT 61-01; LONG 133-27]
COPIES MAY BE PURCHASED. DOCUMENT IN PAPER AND MICROFICHE FORMAT [1 MICROFICHE]

105F/04

018619
BOSWELL RIVER MINES LIMITED, BOSWELL RIVER AREA, YUKON. BY J L WALKER. 1968.
KEYWORDS: GEOCHEMISTRY [CLAIMS/PERMITS: FOX, STAR].
NTS: 105C/13; 105F/04 [LAT 61-00; LONG 133-45]
COPIES MAY BE PURCHASED. DOCUMENT IN PAPER AND MICROFICHE FORMAT [2 MICROFICHE]

060856
EL PASO MINING AND MILLING COMPANY LIMITED, BOSWELL RIVER AREA, YUKON. BY B TAYLOR. 1974.
KEYWORDS: GEOCHEMISTRY, REGIONAL GEOLOGY, METALLIC MINERALS, ECONOMIC GEOLOGY [CLAIMS/PERMITS: AG].
NTS: 105F/04 [LAT 61-01; LONG 133-40]
COPIES MAY BE PURCHASED. DOCUMENT IN PAPER AND MICROFICHE FORMAT [1 MICROFICHE]

061858
TINTINA SILVER MINES LIMITED, RED MOUNTAIN AREA, YUKON [PROSPECTUS]. BY J W MACLEOD. 1978.
KEYWORDS: REGIONAL GEOLOGY, ECONOMIC GEOLOGY, METALLIC MINERALS, 5 DDH - 1926M [6319 FT] [CLAIMS/PERMITS: BUG, GUB].
NTS: 105C/13; 105F/04 [LAT 61-00; LONG 133-44]
COPIES MAY BE PURCHASED. DOCUMENT IN PAPER AND MICROFICHE FORMAT [1 MICROFICHE]

061962
TINTINA SILVER MINES LIMITED, RED MOUNTAIN AREA, YUKON [PROSPECTUS]. BY J W MACLEOD. 1980.
KEYWORDS: REGIONAL GEOLOGY, ECONOMIC GEOLOGY, METALLIC MINERALS, GEOCHEMISTRY, GEOPHYSICS [CLAIMS/PERMITS: BUG, GUB].
NTS: 105C/13; 105F/04 [LAT 60-59; LONG 133-44]
COPIES MAY BE PURCHASED. DOCUMENT IN PAPER AND MICROFICHE FORMAT [1 MICROFICHE]

061963
TINTINA SILVER MINES LIMITED, RED MOUNTAIN AREA, YUKON [PROSPECTUS]. BY J W MACLEOD. 1980.
KEYWORDS: ECONOMIC GEOLOGY, METALLIC MINERALS, 11 DDH - 6172.09M [20251 FT] [CLAIMS/PERMITS: BUG, GUB, SM].
NTS: 105C/13; 105F/04 [LAT 60-59; LONG 133-44]
COPIES MAY BE PURCHASED. DOCUMENT IN PAPER AND MICROFICHE FORMAT [1 MICROFICHE]

090342
UKON JOINT VENTURE, MOUNT MURPHY AREA, YUKON. BY A R ARCHER. 1977.
KEYWORDS: GEOPHYSICS, GEOCHEMISTRY, RADIOACTIVE MINERALS [CLAIMS/PERMITS: MURPHY].
NTS: 105C/13; 105F/04 [LAT 61-00; LONG 133-25]
CONFIDENTIAL. DOCUMENT IN PAPER AND MICROFICHE FORMAT [1 MICROFICHE]

090842
CANADIAN OCCIDENTAL PETROLEUM LIMITED, QUIET LAKE AREA, YUKON. BY E J SACKS. 1980.
KEYWORDS: ECONOMIC GEOLOGY, RADIOACTIVE MINERALS, GEOCHEMISTRY [CLAIMS/PERMITS: SAL].
NTS: 105F/04 [LAT 61-12; LONG 133-53]
COPIES MAY BE PURCHASED. DOCUMENT IN PAPER AND MICROFICHE FORMAT [1 MICROFICHE]

105F/04 CONT'D

090805
AMOCO CANADA PETROLEUM COMPANY LIMITED, SLATE MOUNTAIN AREA, YUKON. BY P BROWN. 1981.
KEYWORDS: GEOCHEMISTRY, METALLIC MINERALS, ECONOMIC GEOLOGY [CLAIMS/PERMITS: TIM].
NTS: 105F/04 [LAT 61-04; LONG 133-36]
COPIES MAY BE PURCHASED. DOCUMENT IN PAPER AND MICROFICHE FORMAT [1 MICROFICHE]

090806
AMOCO CANADA PETROLEUM COMPANY LIMITED, MOUNT MURPHY AREA, YUKON. BY P BROWN. 1981.
KEYWORDS: GEOCHEMISTRY, ECONOMIC GEOLOGY [CLAIMS/PERMITS: MMM].
NTS: 105C/13; 105F/04 [LAT 61-00; LONG 133-34]
COPIES MAY BE PURCHASED. DOCUMENT IN PAPER AND MICROFICHE FORMAT [1 MICROFICHE]

105F/05

090618
AMAX MINERALS EXPLORATION LIMITED, DYCER CREEK AREA, YUKON. BY A C HITCHINS. 1980.
KEYWORDS: GEOCHEMISTRY, REGIONAL GEOLOGY, METALLIC MINERALS [CLAIMS/PERMITS: HAL].
NTS: 105E/08; 105F/05 [LAT 61-24; LONG 133-56]
CONFIDENTIAL. DOCUMENT IN PAPER AND MICROFICHE FORMAT [2 MICROFICHE]

090856
AGIP CANADA LIMITED, MENDOCINA CREEK AREA, YUKON. BY R C R ROBERTSON; P D VAN ANGEREN. 1981.
KEYWORDS: REGIONAL GEOLOGY, GEOCHEMISTRY, GEOPHYSICS, METALLIC MINERALS, ECONOMIC GEOLOGY [CLAIMS/PERMITS: RP].
NTS: 105F/05 [LAT 61-21; LONG 133-54]
CONFIDENTIAL. DOCUMENT IN PAPER AND MICROFICHE FORMAT [2 MICROFICHE]

105F/06

017501
IOLA MINES, CARIBOO CREEK AREA, YUKON. BY R B GALESKI. 1966.
KEYWORDS: GEOPHYSICS [CLAIMS/PERMITS: MUNRO, JULIAN].
NTS: 105F/06 [LAT 61-22; LONG 133-19]
COPIES MAY BE PURCHASED. DOCUMENT IN PAPER AND MICROFICHE FORMAT [1 MICROFICHE]

017502
COMINCO LIMITED, TOWER PEAK AREA, YUKON. BY P H SEVENSMA. 1964.
KEYWORDS: GEOPHYSICS [CLAIMS/PERMITS: HANS, BARB, DOG].
NTS: 105F/06 [LAT 61-17; LONG 133-09]
COPIES MAY BE PURCHASED. DOCUMENT IN PAPER AND MICROFICHE FORMAT [1 MICROFICHE]

017503
ASBESTOS CORPORATION [EXPLORATIONS] LIMITED, BIG SALMON LAKE AREA, YUKON. BY P H RIORDON; A E STOREY. 1955.
KEYWORDS: REGIONAL GEOLOGY, METALLIC MINERALS, ECONOMIC GEOLOGY [CLAIMS/PERMITS: REX].
NTS: 105F/06 [LAT 61-15; LONG 133-15]
COPIES MAY BE PURCHASED. DOCUMENT IN PAPER AND MICROFICHE FORMAT [1 MICROFICHE]

090537
ARCHER, CATHRO AND ASSOCIATES LIMITED, BIG SALMON LAKE AREA, YUKON. BY G ABBOTT. 1979.
KEYWORDS: GEOPHYSICS, GEOCHEMISTRY, REGIONAL GEOLOGY [CLAIMS/PERMITS: OBVIOUS].
NTS: 105F/06 [LAT 61-24; LONG 133-15]
CONFIDENTIAL. DOCUMENT IN PAPER AND MICROFICHE FORMAT [3 MICROFICHE]

090961
CUB JOINT VENTURE, BIG SALMON LAKE AREA, YUKON. BY J G ABBOTT. 1980.
KEYWORDS: ECONOMIC GEOLOGY, GEOCHEMISTRY, METALLIC MINERALS, 8 DDH - 915M [3002 FT] [CLAIMS/PERMITS: AYDUCK, HIDDEN].
NTS: 105F/06 [LAT 61-26; LONG 133-22]
CONFIDENTIAL. DOCUMENT IN PAPER AND MICROFICHE FORMAT [3 MICROFICHE]

091007
B A COPPER MINES LIMITED, BIG SALMON LAKE AREA, YUKON. BY J B SAWYER. 1982.
KEYWORDS: REGIONAL GEOLOGY, GEOCHEMISTRY, METALLIC MINERALS, ECONOMIC GEOLOGY [CLAIMS/PERMITS: TOWER].
NTS: 105F/06 [LAT 61-17; LONG 133-12]
CONFIDENTIAL. DOCUMENT IN PAPER AND MICROFICHE FORMAT [2 MICROFICHE]

091078
AGIP CANADA LIMITED, CARIBOU CREEK-BIG SALMON RIVER AREA, YUKON. BY P D VAN ANGEREN. 1982.
KEYWORDS: GEOCHEMISTRY, GEOPHYSICS, REGIONAL GEOLOGY, METALLIC MINERALS, RADIOACTIVE MINERALS, ECONOMIC GEOLOGY [CLAIMS/PERMITS: BARB 1-48].
NTS: 105F/06 [LAT 61-22; LONG 133-20]
CONFIDENTIAL. DOCUMENT IN PAPER AND MICROFICHE FORMAT [2 MICROFICHE]

091134
B A COPPER MINES LIMITED, BIG SALMON LAKE AREA, YUKON. BY A J ARSENAULT. 1980.
KEYWORDS: ECONOMIC GEOLOGY [CLAIMS/PERMITS: TOWER].
NTS: 105F/06 [LAT 61-16; LONG 133-17]
CONFIDENTIAL. DOCUMENT IN PAPER AND MICROFICHE FORMAT [1 MICROFICHE]

105F/06 CONT'D

091135
CUB JOINT VENTURE, BIG SALMON RIVER AREA, YUKON. ANONYMOUS. 1979.
KEYWORDS: ECONOMIC GEOLOGY, METALLIC MINERALS, 8 DDH - 915M [3002 FT] [CLAIMS/PERMITS: HIDDEN].
NTS: 105F/06 [LAT 61-27; LONG 133-23]
CONFIDENTIAL. DOCUMENT IN PAPER AND MICROFICHE FORMAT [1 MICROFICHE]

091505
CUB JOINT VENTURE, ALPH CREEK AREA, YUKON. BY C A MAIN. 1984.
KEYWORDS: ECONOMIC GEOLOGY, GEOCHEMISTRY, METALLIC MINERALS, GEOPHYSICS [CLAIMS/PERMITS: OBVIOUS].
NTS: 105F/06 [LAT 61-24; LONG 133-15]
CONFIDENTIAL. DOCUMENT IN PAPER AND MICROFICHE FORMAT [2 MICROFICHE]

091582
CUB JOINT VENTURE, BIG SALMON-CARIBOU RIVERS AREA, YUKON. BY C A MAIN. 1984.
KEYWORDS: ECONOMIC GEOLOGY, GEOCHEMISTRY, STRUCTURAL GEOLOGY, METALLIC MINERALS [CLAIMS/PERMITS: HIDDEN 1-8, HIDDEN 13, HIDDEN 16, HIDDEN 25-28, HIDDEN 67-82, HIDDEN 143-146, HIDDEN 166-169].
NTS: 105F/06 [LAT 61-26; LONG 133-22]
CONFIDENTIAL. DOCUMENT IN PAPER AND MICROFICHE FORMAT [2]

105F/07

060999
ANVIL MINING CORPORATION LIMITED, SEAGULL CREEK AREA, YUKON. BY P E WALCOTT. 1973.
KEYWORDS: GEOPHYSICS [CLAIMS/PERMITS: MM, JJ].
NTS: 105F/07 [LAT 61-25; LONG 132-40]
COPIES MAY BE PURCHASED. DOCUMENT IN PAPER AND MICROFICHE FORMAT [2 MICROFICHE]

061586
M SHERMAN, UPPER SHEEP CREEK AREA, YUKON. BY R G GIFFORD; M SHERMAN; P S WHITE. 1976.
KEYWORDS: GEOPHYSICS [CLAIMS/PERMITS: PM].
NTS: 105F/07; 105F/10 [LAT 61-30; LONG 132-48]
CONFIDENTIAL. DOCUMENT IN PAPER AND MICROFICHE FORMAT [1 MICROFICHE]

061635
NUSPAR RESOURCES LIMITED, SEAGULL CREEK AREA, YUKON. BY A E NEVIN; T L SADLIER-BROWN. 1977.
KEYWORDS: GEOPHYSICS [CLAIMS/PERMITS: SEA, SEATU].
NTS: 105F/07; 105F/10 [LAT 61-30; LONG 132-38]
CONFIDENTIAL. DOCUMENT IN PAPER AND MICROFICHE FORMAT [1 MICROFICHE]

061636
NUSPAR RESOURCES LIMITED, SEAGULL CREEK AREA, YUKON. BY A E NEVIN; T L SADLIER-BROWN. 1977.
KEYWORDS: GEOCHEMISTRY, METALLIC MINERALS [CLAIMS/PERMITS: SEA, SEATU].
NTS: 105F/07; 105F/10 [LAT 61-30; LONG 132-38]
CONFIDENTIAL. DOCUMENT IN PAPER AND MICROFICHE FORMAT [1 MICROFICHE]

090378
NITHEX EXPLORATION LIMITED, SEAGULL CREEK AREA, YUKON. BY D W TULLY. 1978.
KEYWORDS: GEOCHEMISTRY, REGIONAL GEOLOGY, GEOPHYSICS [CLAIMS/PERMITS: GRAY].
NTS: 105F/07 [LAT 61-29; LONG 132-34]
CONFIDENTIAL. DOCUMENT IN PAPER AND MICROFICHE FORMAT [1 MICROFICHE]

090597
RIO ALTO EXPLORATION LIMITED, UPPER SHEEP CREEK AREA, YUKON. BY P S WHITE. 1979.
KEYWORDS: GEOCHEMISTRY, ECONOMIC GEOLOGY, METALLIC MINERALS, RADIOACTIVE MINERALS [CLAIMS/PERMITS: PM, MP].
NTS: 105F/07; 105F/10 [LAT 61-29; LONG 132-48]
CONFIDENTIAL. DOCUMENT IN PAPER AND MICROFICHE FORMAT [3 MICROFICHE]

090627
CANADIAN OCCIDENTAL PETROLEUM LIMITED, BIG CREEK AREA, YUKON. BY E J SACKS. 1980.
KEYWORDS: REGIONAL GEOLOGY, GEOCHEMISTRY, RADIOACTIVE MINERALS, ECONOMIC GEOLOGY [CLAIMS/PERMITS: OXY].
NTS: 105F/07 [LAT 61-16; LONG 132-50]
COPIES MAY BE PURCHASED. DOCUMENT IN PAPER AND MICROFICHE FORMAT [2 MICROFICHE]

090634
CANADIAN OCCIDENTAL PETROLEUM LIMITED, UPPER BIG CREEK AREA, YUKON. BY E J SACKS. 1980.
KEYWORDS: ECONOMIC GEOLOGY, RADIOACTIVE MINERALS, GEOCHEMISTRY [CLAIMS/PERMITS: BIG OX].
NTS: 105F/07 [LAT 61-19; LONG 132-50]
COPIES MAY BE PURCHASED. DOCUMENT IN PAPER AND MICROFICHE FORMAT [2 MICROFICHE]

090791
RIO ALTO EXPLORATION LIMITED, UPPER SHEEP CREEK AREA, YUKON. BY J BANKOWSKI; D HOY. 1980.
KEYWORDS: GEOPHYSICS, GEOCHEMISTRY, REGIONAL GEOLOGY, ECONOMIC GEOLOGY, METALLIC MINERALS, RADIOACTIVE MINERALS, 8 DDH - 690M [2263 FT] [CLAIMS/PERMITS: PM, MP].
NTS: 105F/07; 105F/10 [LAT 61-31; LONG 132-48]
CONFIDENTIAL. DOCUMENT IN PAPER AND MICROFICHE FORMAT [4 MICROFICHE]

105F/07 CONT'D

091138
CYPRUS ANVIL MINING CORPORATION, SEAGULL CREEK AREA, YUKON. BY D S JENNINGS; U JANSONS. 1974.
KEYWORDS: ECONOMIC GEOLOGY, METALLIC MINERALS, GEOCHEMISTRY, 4 DDH - 856.43M [2810 FT] [CLAIMS/PERMITS: MM, JJ].
NTS: 105F/07 [LAT 61-25; LONG 132-40]
CONFIDENTIAL. DOCUMENT IN PAPER AND MICROFICHE FORMAT [1 MICROFICHE]

091137
CYPRUS ANVIL MINING CORPORATION, SEAGULL CREEK AREA, YUKON. ANONYMOUS. 1977.
KEYWORDS: ECONOMIC GEOLOGY, METALLIC MINERALS, 2 DDH - 549.51M [1803 FT] [CLAIMS/PERMITS: MM].
NTS: 105F/07 [LAT 61-27; LONG 132-38]
CONFIDENTIAL. DOCUMENT IN PAPER AND MICROFICHE FORMAT [1 MICROFICHE]

091138
CYPRUS ANVIL MINING CORPORATION, SEAGULL CREEK AREA, YUKON. BY J K MORTENSEN. 1977.
KEYWORDS: ECONOMIC GEOLOGY, METALLIC MINERALS, GEOCHEMISTRY, 3 DDH - 1255.69M [4120 FT] [CLAIMS/PERMITS: MM, JJ, DD].
NTS: 105F/07 [LAT 61-25; LONG 132-40]
CONFIDENTIAL. DOCUMENT IN PAPER AND MICROFICHE FORMAT [1 MICROFICHE]

105F/08

018892
NORTHWEST EXPLORERS LIMITED, KETZA RIVER AREA, YUKON. BY A R ARCHER. 1967.
KEYWORDS: GEOCHEMISTRY, REGIONAL GEOLOGY [CLAIMS/PERMITS: SHARON, JANET, VERNA, SUZIE, TERRY].
NTS: 105F/08; 105F/09 [LAT 61-30; LONG 132-12]
COPIES MAY BE PURCHASED. DOCUMENT IN PAPER AND MICROFICHE FORMAT [3 MICROFICHE]

080015
CHARTA MINES LIMITED, PELLY MOUNTAINS-ST CYR RANGE AREA, YUKON. BY G G CARLSON; R G HILKER. 1970.
KEYWORDS: GEOCHEMISTRY, REGIONAL GEOLOGY, METALLIC MINERALS, STRUCTURAL GEOLOGY, ECONOMIC GEOLOGY [CLAIMS/PERMITS: CPA].
NTS: 105F/08 [LAT 61-27; LONG 132-26]
CONFIDENTIAL. DOCUMENT IN PAPER AND MICROFICHE FORMAT [1 MICROFICHE]

080950
CHARTA MINES LIMITED, WHITE CREEK AREA, YUKON. BY G G CARLSON; R G HILKER. 1971.
KEYWORDS: GEOPHYSICS, GEOCHEMISTRY, REGIONAL GEOLOGY, ECONOMIC GEOLOGY, METALLIC MINERALS, STRUCTURAL GEOLOGY [CLAIMS/PERMITS: CPA].
NTS: 105F/08 [LAT 60-27; LONG 132-26]
CONFIDENTIAL. DOCUMENT IN PAPER AND MICROFICHE FORMAT [3 MICROFICHE]

081738
RARE EARTH ELEMENTS IN THE GUANO SKARN PROPERTY, PELLY MOUNTAINS AREA, YUKON. BY F J CHRONIC ; C I GODWIN. 1977.
KEYWORDS: REGIONAL GEOLOGY, INDUSTRIAL MINERALS, RADIOACTIVE MINERALS [CLAIMS/PERMITS: GUANO 1-22, GUAYES 23-30].
NTS: 105F/08; 105F/09 [LAT 61-30; LONG 132-25]
COPIES MAY BE PURCHASED. DOCUMENT IN PAPER AND MICROFICHE FORMAT

090181
UKON JOINT VENTURE, WHITE RIVER AREA, YUKON. BY A R ARCHER; E P ONASICK. 1976.
KEYWORDS: GEOPHYSICS, GEOCHEMISTRY, REGIONAL GEOLOGY [CLAIMS/PERMITS: GUANO, GUAYES].
NTS: 105F/08; 105F/09 [LAT 61-30; LONG 132-25]
CONFIDENTIAL. DOCUMENT IN PAPER AND MICROFICHE FORMAT [1 MICROFICHE]

090182
UKON JOINT VENTURE, WHITE RIVER AREA, YUKON. BY A R ARCHER; E P ONASICK. 1976.
KEYWORDS: GEOPHYSICS, GEOCHEMISTRY, REGIONAL GEOLOGY [CLAIMS/PERMITS: NOKLUIT].
NTS: 105F/08 [LAT 61-29; LONG 132-11]
CONFIDENTIAL. DOCUMENT IN PAPER AND MICROFICHE FORMAT [1 MICROFICHE]

090280
UNITED KENO HILL MINES LIMITED, MCCONNELL RIVER AREA, YUKON. BY B BAIRD; H F KEATS. 1977.
KEYWORDS: GEOCHEMISTRY, REGIONAL GEOLOGY, METALLIC MINERALS [CLAIMS/PERMITS: CPA, GAG].
NTS: 105F/08 [LAT 61-28; LONG 132-27]
CONFIDENTIAL. DOCUMENT IN PAPER AND MICROFICHE FORMAT [2 MICROFICHE]

090289
UKON JOINT VENTURE, WHITE CREEK AREA, YUKON. BY A R ARCHER. 1977.
KEYWORDS: GEOPHYSICS, GEOCHEMISTRY, REGIONAL GEOLOGY, RADIOACTIVE MINERALS [CLAIMS/PERMITS: GUAYES, GUANO].
NTS: 105F/08; 105F/09 [LAT 61-30; LONG 132-25]
CONFIDENTIAL. DOCUMENT IN PAPER AND MICROFICHE FORMAT [2 MICROFICHE]

105F/08 CONT'D

090270
UKON JOINT VENTURE, WHITE CREEK AREA, YUKON. BY A R ARCHER. 1977.
KEYWORDS: GEOPHYSICS, GEOCHEMISTRY, REGIONAL GEOLOGY, RADIOACTIVE MINERALS [CLAIMS/PERMITS: NOKLUIT].
NTS: 105F/08 [LAT 61-29; LONG 132-11]
CONFIDENTIAL. DOCUMENT IN PAPER AND MICROFICHE FORMAT [1 MICROFICHE]

090574
ARCHER, CATHRO AND ASSOCIATES LIMITED, SEAGULL CREEK AREA, YUKON. BY A R ARCHER. 1979.
KEYWORDS: GEOPHYSICS, GEOCHEMISTRY, REGIONAL GEOLOGY, RADIOACTIVE MINERALS [CLAIMS/PERMITS: GUANO, GUAYES].
NTS: 105F/08; 105F/09 [LAT 61-30; LONG 132-25]
CONFIDENTIAL. DOCUMENT IN PAPER AND MICROFICHE FORMAT [1 MICROFICHE]

090577
UKON JOINT VENTURE, KETZA RIVER AREA, YUKON. BY A R ARCHER. 1980.
KEYWORDS: GEOPHYSICS, GEOCHEMISTRY, REGIONAL GEOLOGY [CLAIMS/PERMITS: NOKLUIT].
NTS: 105F/08 [LAT 61-29; LONG 132-11]
CONFIDENTIAL. DOCUMENT IN PAPER AND MICROFICHE FORMAT [1 MICROFICHE]

105F/09

017405
R H SERAPHIM, KETZA RIVER AREA, YUKON. BY R H SERAPHIM. 1954.
KEYWORDS: REGIONAL GEOLOGY, METALLIC MINERALS, ECONOMIC GEOLOGY [CLAIMS/PERMITS: GALENA].
NTS: 105F/09 [LAT 61-33; LONG 132-10]
COPIES MAY BE PURCHASED. DOCUMENT IN PAPER AND MICROFICHE FORMAT [1 MICROFICHE]

017497
NORTHERN MOUNTAINS PROSPECTING SYNDICATE, KETZA RIVER AREA, YUKON. BY G A GRIFFITHS. 1956.
KEYWORDS: REGIONAL GEOLOGY, METALLIC MINERALS, ECONOMIC GEOLOGY [CLAIMS/PERMITS: TOM]
NTS: 105F/09 [LAT 61-34; LONG 132-17]
COPIES MAY BE PURCHASED. DOCUMENT IN PAPER AND MICROFICHE FORMAT [1 MICROFICHE]

017498
GIANT YELLOWKNIFE MINES LIMITED, UPPER KETZA RIVER AREA, YUKON. BY H SQUAIR; J A APPS. 1962.
KEYWORDS: REGIONAL GEOLOGY, METALLIC MINERALS, STRUCTURAL GEOLOGY, ECONOMIC GEOLOGY [CLAIMS/PERMITS: BJ, NY, TEE].
NTS: 105F/09 [LAT 61-34; LONG 132-18]
COPIES MAY BE PURCHASED. DOCUMENT IN PAPER AND MICROFICHE FORMAT [2 MICROFICHE]

017499
CYPRUS EXPLORATION LIMITED, KETZA RIVER AREA, YUKON. BY E JUST. 1955.
KEYWORDS: REGIONAL GEOLOGY, METALLIC MINERALS, STRUCTURAL GEOLOGY [CLAIMS/PERMITS: GALENA, PROP].
NTS: 105F/09 [LAT 61-33; LONG 132-10]
COPIES MAY BE PURCHASED. DOCUMENT IN PAPER AND MICROFICHE FORMAT [1 MICROFICHE]

017500
BRITISH YUKON EXPLORATION COMPANY LIMITED, KETZA RIVER AREA, YUKON. BY A E AHO; W A PADGHAM. 1955.
KEYWORDS: REGIONAL GEOLOGY, METALLIC MINERALS, ECONOMIC GEOLOGY [CLAIMS/PERMITS: KAY].
NTS: 105F/09 [LAT 61-30; LONG 132-10]
COPIES MAY BE PURCHASED. DOCUMENT IN PAPER AND MICROFICHE FORMAT [1 MICROFICHE]

018888
SILVER KEY MINES AND STUMP MINES LIMITED, KETZA RIVER AREA, YUKON. BY A R ARCHER. 1968.
KEYWORDS: GEOCHEMISTRY [CLAIMS/PERMITS: KEY, JAN].
NTS: 105F/09 [LAT 61-35; LONG 132-07]
COPIES MAY BE PURCHASED. DOCUMENT IN PAPER AND MICROFICHE FORMAT [2 MIROFICHE]

018889
SILVER KEY MINES AND STUMP MINES LIMITED, KETZA RIVER AREA, YUKON. BY A R ARCHER. 1968.
KEYWORDS: GEOCHEMISTRY, REGIONAL GEOLOGY, METALLIC MINERALS, ECONOMIC GEOLOGY [CLAIMS/PERMITS: KEY, JAN].
NTS: 105F/09 [LAT 61-35; LONG 132-07]
COPIES MAY BE PURCHASED. DOCUMENT IN PAPER AND MICROFICHE FORMAT [1 MICROFICHE]

018890
STUMP MINES LIMITED, KETZA RIVER AREA, YUKON. BY L J LAMB; R WILCOX. 1968.
KEYWORDS: METALLIC MINERALS, GEOCHEMISTRY, ECONOMIC GEOLOGY [CLAIMS/PERMITS: KEY, JAN, LAP, PEX, ANGEL, MONA, LUCKY].
NTS: 105F/09 [LAT 61-35; LONG 132-07]
COPIES MAY BE PURCHASED. DOCUMENT IN PAPER AND MICROFICHE FORMAT [3 MICROFICHE]

018892
NORTHWEST EXPLORERS LIMITED, KETZA RIVER AREA, YUKON. BY A R ARCHER. 1967.
KEYWORDS: GEOCHEMISTRY, REGIONAL GEOLOGY [CLAIMS/PERMITS: SHARON, JANET, VERNA, SUZIE, TERRY].
NTS: 105F/08; 105F/09 [LAT 61-30; LONG 132-12]
COPIES MAY BE PURCHASED. DOCUMENT IN PAPER AND MICROFICHE FORMAT [3 MICROFICHE]

105F/09
CONT'D

018893
CONWEST EXPLORATION COMPANY LIMITED, KETZA RIVER AREA, YUKON. BY J R WOODCOCK. 1955.
KEYWORDS: REGIONAL GEOLOGY, METALLIC MINERALS, ECONOMIC GEOLOGY [CLAIMS/PERMITS: JAN, KAY, STRIKE, BRUSH, EAGLE, PEG, ELSIE, FURY, GOAT, PEEL, ANN, PIONEER, PENGUIN, MOON, POY].
NTS: 105F/09 [LAT 61-35; LONG 132-15]
CONFIDENTIAL. DOCUMENT IN PAPER AND MICROFICHE FORMAT [3 MICROFICHE]

019895
SILVER KEY MINES LIMITED AND STUMP MINES LIMITED, KETZA RIVER AREA, YUKON. BY A R ARCHER. 1967.
KEYWORDS: REGIONAL GEOLOGY, ECONOMIC GEOLOGY, METALLIC MINERALS, 5 DDH - 291.67M [957 FT] [CLAIMS/PERMITS: KEY 1-37, KEY FR 1-5, JAN 1-2 LAP 1-21, PEX 1-11, NORTH KEY 1-16, ANGEL 1 , MONA FR 1,3, MONA 4-6, LUCKY 1-8, TOR 1-15, TOR 17-24, TOR FR 16, RUSTY 7-8, RUSTY 24-39, CAP 1-15, DON 6, DON 8, DON 13, DON 15, CAP FR 1, EVA 1-24, TIP 1-15, TIP 24-26, MARION 1-16]
NTS: 105F/09 [LAT 61-33; LONG 132-10]
COPIES MAY BE PURCHASED. DOCUMENT IN PAPER AND MICROFICHE FORMAT [1 MICROFICHE]

019896
SILVER KEY MINES LIMITED AND STUMP MINES LIMITED, KETZA RIVER AREA, YUKON. BY L LA PRAIRIE. 1968.
KEYWORDS: REGIONAL GEOLOGY, METALLIC MINERALS, ECONOMIC GEOLOGY [CLAIMS/PERMITS: KEY 1-37, KEY FR 1-5, JAN 1-2, LAP 1-21, PEX 1-11, NORTH KEY 1-16, ANGEL 1, MONA FR 1,3, MONA 4-6, LUCKY 1-8, TOR 1-15, TOR 17-24, TOR FR 16, RUSTY 7-8, RUSTY 24-39, CAP 1-15, DON 6, DON 8, DON 13, DON 15, CAP FR 1, EVA 1-24, TIP 1-15, TIP 24-26, MARION 1-16].
NTS: 105F/09 [LAT 61-33; LONG 132-10]
COPIES MAY BE PURCHASED. DOCUMENT IN PAPER AND MICROFICHE FORMAT [1 MICROFICHE]

019897
SILVER KEY MINES LIMITED AND STUMP MINES LIMITED, KETZA RIVER AREA, YUKON. BY L LA PRAIRIE. 1968.
KEYWORDS: REGIONAL GEOLOGY, ECONOMIC GEOLOGY, METALLIC MINERALS, STRUCTURAL GEOLOGY [CLAIMS/PERMITS: EVA, LAP].
NTS: 105F/09 [LAT 61-33; LONG 132-10]
COPIES MAY BE PURCHASED. DOCUMENT IN PAPER AND MICROFICHE FORMAT [1 MICROFICHE]

019898
SILVER KEY MINES LIMITED AND STUMP MINES LIMITED, KETZA RIVER AREA, YUKON. BY L LA PRAIRIE. 1968.
KEYWORDS: GEOCHEMISTRY, REGIONAL GEOLOGY, ECONOMIC GEOLOGY, METALLIC MINERALS, STRUCTURAL GEOLOGY [CLAIMS/PERMITS: KEY, PEX, EVA, LAP].
NTS: 105F/09 [LAT 61-33; LONG 132-10]
COPIES MAY BE PURCHASED. DOCUMENT IN PAPER AND MICROFICHE FORMAT [1 MICROFICHE]

019899
SILVER KEY MINES LIMITED AND STUMP MINES LIMITED, KETZA RIVER AREA, YUKON. BY L LA PRAIRIE. 1968.
KEYWORDS: REGIONAL GEOLOGY, ECONOMIC GEOLOGY, METALLIC MINERALS [CLAIMS/PERMITS: KEY 1-37, KEY FR 1-5, JAN 1-2, LAP 1-21, PEX 1-11, NORTH KEY 1-16, ANGEL 1, MONA FR 1, 3, MONA 4-6, LUCKY 1-8, TOR 1-15, TOR 17-24, TOR FR 16, RUSTY 7-8, RUSTY 24-39, CAP 1-15, DON 6, DON 8, DON 13, DON 15, CAP FR 1, EVA 1-24, TIP 1-15, TIP 24-26, MARION 1-16].
NTS: 105F/09 [LAT 61-33; LONG 132-10]
COPIES MAY BE PURCHASED. DOCUMENT IN PAPER AND MICROFICHE FORMAT [1 MICROFICHE]

019901
SILVER KEY MINES LIMITED AND STUMP MINES LIMITED, KETZA RIVER AREA, YUKON. G C MCCARTNEY. 1968.
KEYWORDS: GEOCHEMISTRY, REGIONAL GEOLOGY, ECONOMIC GEOLOGY, METALLIC MINERALS [CLAIMS/PERMITS: KEY 1-37, KEY FR 1-5, JAN 1,2 , LAP 1-21, PEX 1-11, NORTH KEY 1-16, ANGEL 1, MONA FR 1,3, MONA 4-6, LUCKY 1-8, TOR 1-15, TOR 17-24, TOR FR 16, RUSTY 7-8, RUSTY 24-39, CAP 1-15, DON 6, DON 8, DON 13, DON 15, CAP FR 1, EVA 1-24, TIP 1-15, TIP 24-26, MARION 1-16]
NTS: 105F/09 [LAT 61-33; LONG 132-10]
COPIES MAY BE PURCHASED. DOCUMENT IN PAPER AND MICROFICHE FORMAT [1 MICROFICHE]

019902
SILVER KEY MINES LIMITED AND STUMP MINES LIMITED, KETZA RIVER AREA, YUKON. BY L LA PRAIRIE. 1968.
KEYWORDS: REGIONAL GEOLOGY, METALLIC MINERALS, ECONOMIC GEOLOGY [CLAIMS/PERMITS: KEY 1-37, KEY FR 1-5, JAN 1,2, LAP 1-21, PEX 1-11, NORTH KEY 1-16, ANGEL 1, MONA FR 1,3, MONA 4-6, LUCKY 1-8, TOR 1-15, TOR 17-24, TOR FR 16, RUSTY 7-8, RUST 24-39, CAP 1-15, DON 6, DON 8, DON 13, DON 15, CAP FR 1, EVA 1-24, TIP 1-15, TIP 24-26, MARION 1-16].
NTS: 105F/09 [LAT 61-33; LONG 132-10]
COPIES MAY BE PURCHASED. DOCUMENT IN PAPER AND MICROFICHE FORMAT [5 MICROFICHE]

019924
TRANS YUKON EXPLORATION LIMITED, CACHE CREEK AREA, YUKON. BY P H SEVENSMA. 1968.
KEYWORDS: GEOPHYSICS, REGIONAL GEOLOGY, METALLIC MINERALS, ECONOMIC GEOLOGY [CLAIMS/PERMITS: OXO, MOON].
NTS: 105F/09 [LAT 61-31; LONG 132-13]
CONFIDENTIAL. DOCUMENT IN PAPER AND MICROFICHE FORMAT [1 MICROFICHE]

105F/09
CONT'D

060691
SILVER KEY MINES LIMITED AND STUMP MINES LIMITED, KETZA RIVER AREA, YUKON. BY D A CAMPBELL. 1968.
KEYWORDS: REGIONAL GEOLOGY, METALLIC MINERALS, ENGINEERING GEOLOGY, ECONOMIC GEOLOGY [CLAIMS/PERMITS: KEY 1-37, JAN 1, 2, LAP 1-21, EVA 1-24, TIP 1-15, TIP 24-26, MARION 1-16, PEX 1-11, NORTH KEY 1-16, ANGEL 1, MONA 4-6, LUCKY 1-8, TOR 1-15, TOR 17-24, RUSTY 7, 8, RUSTY 24-31, RUSTY 32-29, CAP 1-15, DON 6, 8, DON 13, 15].
NTS: 105F/09 [LAT 61-35; LONG 132-07]
COPIES MAY BE PURCHASED. DOCUMENT IN PAPER AND MICROFICHE FORMAT [1 MICROFICHE]

060844
TRANS-YUKON EXPLORATIONS LIMITED, KETZA RIVER AREA, YUKON. BY T L SADLIER-BROWN. 1968.
KEYWORDS: GEOPHYSICS, GEOCHEMISTRY, REGIONAL GEOLOGY, METALLIC MINERALS, ECONOMIC GEOLOGY [CLAIMS/PERMITS: OXO].
NTS: 105F/09 [LAT 61-31; LONG 132-13]
COPIES MAY BE PURCHASED. DOCUMENT IN PAPER AND MICROFICHE FORMAT [3 MICROFICHE]

061144
A BECKER AND A M RIBA, KETZA RIVER AREA, YUKON. BY H S AIKINS; A BECKER; V CUKOR; A M RIBA. 1972.
KEYWORDS: REGIONAL GEOLOGY, METALLIC MINERALS, ECONOMIC GEOLOGY [CLAIMS/PERMITS: A, B, C, D]
NTS: 105F/09 [LAT 61-33; LONG 132-10]
COPIES MAY BE PURCHASED. DOCUMENT IN PAPER AND MICROFICHE FORMAT [1 MICROFICHE]

061628
CYPRUS ANVIL MINING CORPORATION, CLOUTIER CREEK AREA, YUKON. BY P DEAN. 1977
KEYWORDS: GEOPHYSICS, REGIONAL GEOLOGY, INDUSTRIAL MINERALS, METALLIC MINERALS [CLAIMS/PERMITS: CHZERPNOUGH].
NTS: 105F/09 [LAT 61-36; LONG 132-26]
COPIES MAY BE PURCHASED. DOCUMENT IN PAPER AND MICROFICHE FORMAT [2 MICROFICHE]

061651
IONA SILVER MINES LIMITED, KETZA RIVER AREA, YUKON [PROSPECTUS]. BY A E NEVIN; T L SADLIER-BROWN. 1977.
KEYWORDS: REGIONAL GEOLOGY, METALLIC MINERALS [CLAIMS/PERMITS: KEY, K].
NTS: 105F/09 [LAT 61-34; LONG 132-13]
COPIES MAY BE PURCHASED. DOCUMENT IN PAPER AND MICROFICHE FORMAT [1 MICROFICHE]

061738
RARE EARTH ELEMENTS IN THE GUANO SKARN PROPERTY, PELLY MOUNTAINS AREA, YUKON. BY F J CHRONIC ; C I GODWIN. 1977.
KEYWORDS: REGIONAL GEOLOGY, INDUSTRIAL MINERALS, RADIOACTIVE MINERALS [CLAIMS/PERMITS: GUANO 1-22, GUAYES 23-30].
NTS: 105F/08; 105F/09 [LAT 61-30; LONG 132-25]
COPIES MAY BE PURCHASED. DOCUMENT IN PAPER AND MICROFICHE FORMAT

061867
IONA SILVER MINES LIMITED, KETZA RIVER AREA, YUKON [PROSPECTUS]. BY A E NEVIN; T L SADLIER-BROWN. 1978.
KEYWORDS: ECONOMIC GEOLOGY, METALLIC MINERALS, STRUCTURAL GEOLOGY [CLAIMS/PERMITS: CAMP, DUB , GEM].
NTS: 105F/09 [LAT 61-35; LONG 132-07]
COPIES MAY BE PURCHASED. DOCUMENT IN PAPER AND MICROFICHE FORMAT [1 MICROFICHE]

090173
CYPRUS ANVIL MINING CORPORATION, CLOUTIER CREEK AREA, YUKON. BY P DEAN. 1976.
KEYWORDS: GEOCHEMISTRY [CLAIMS/PERMITS: CHZERPNOUGH].
NTS: 105F/09 [LAT 61-36; LONG 132-26]
COPIES MAY BE PURCHASED. DOCUMENT IN PAPER AND MICROFICHE FORMAT [1 MICROFICHE]

090181
UKON JOINT VENTURE, WHITE RIVER AREA, YUKON. BY A R ARCHER; E P ONASICK. 1976.
KEYWORDS: GEOPHYSICS, GEOCHEMISTRY, REGIONAL GEOLOGY [CLAIMS/PERMITS: GUANO, GUAYES]
NTS: 105F/08; 105F/09 [LAT 61-30; LONG 132-25]
CONFIDENTIAL. DOCUMENT IN PAPER AND MICROFICHE FORMAT [1 MICROFICHE]

090194
CYPRUS ANVIL MINING CORPORATION, KETZA RIVER AREA, YUKON. BY P DEAN. 1977.
KEYWORDS: GEOPHYSICS, GEOCHEMISTRY [CLAIMS/PERMITS: EROS].
NTS: 105F/09; 105F/NE [LAT 61-36; LONG 132-21]
COPIES MAY BE PURCHASED. DOCUMENT IN PAPER AND MICROFICHE FORMAT [2 MICROFICHE]

090289
UKON JOINT VENTURE, WHITE CREEK AREA, YUKON. BY A R ARCHER. 1977.
KEYWORDS: GEOPHYSICS, GEOCHEMISTRY, REGIONAL GEOLOGY, RADIOACTIVE MINERALS [CLAIMS/PERMITS: GUAYES, GUANO].
NTS: 105F/08; 105F/09 [LAT 61-30; LONG 132-25]
CONFIDENTIAL. DOCUMENT IN PAPER AND MICROFICHE FORMAT [2 MICROFICHE]

105F/09
CONT'D

090322
UTAH MINES LIMITED, CLOUTIER CREEK AREA, YUKON. BY C J WESTERMAN; J WILSON. 1977.
KEYWORDS: GEOCHEMISTRY, REGIONAL GEOLOGY, INDUSTRIAL MINERALS [CLAIMS/PERMITS: TREE].
NTS: 105F/09 [LAT 61-38; LONG 131-25]
COPIES MAY BE PURCHASED. DOCUMENT IN PAPER AND MICROFICHE FORMAT [2 MICROFICHE]

090324
CYPRUS ANVIL MINING CORPORATION, KETZA RIVER AREA, YUKON. BY P M DEAN. 1977.
KEYWORDS: GEOCHEMISTRY, REGIONAL GEOLOGY, METALLIC MINERALS, STRUCTURAL GEOLOGY, TECTONICS [CLAIMS/PERMITS: HOWRU].
NTS: 105F/09; 105G/12 [LAT 61-35; LONG 132-05]
COPIES MAY BE PURCHASED. DOCUMENT IN PAPER AND MICROFICHE FORMAT [2 MICROFICHE]

090384
CYPRUS ANVIL MINING CORPORATION, STARR CREEK AREA, YUKON. BY P M DEAN. 1978.
KEYWORDS: GEOCHEMISTRY, REGIONAL GEOLOGY, STRATIGRAPHY [CLAIMS/PERMITS: HOWRU].
NTS: 105F/09; 105G/12 [LAT 61-35; LONG 132-05]
COPIES MAY BE PURCHASED. DOCUMENT IN PAPER AND MICROFICHE FORMAT [3 MICROFICHE]

090455
UTAH MINES LIMITED, ROSS RIVER AREA, YUKON. BY G NORMAN; J VYSELAAR. 1978.
KEYWORDS: GEOPHYSICS, GEOCHEMISTRY, REGIONAL GEOLOGY [CLAIMS/PERMITS: TREE GP].
NTS: 105F/09 [LAT 61-38; LONG 132-25]
COPIES MAY BE PURCHASED. DOCUMENT IN PAPER AND MICROFICHE FORMAT [2 MICROFICHE]

090583
IONA SILVER MINES LIMITED, KETZA RIVER AREA, YUKON. BY P H SEVENSMA. 1979.
KEYWORDS: GEOCHEMISTRY, ECONOMIC GEOLOGY, METALLIC MINERALS [CLAIMS/PERMITS: OK].
NTS: 105F/09 [LAT 61-32; LONG 132-10]
CONFIDENTIAL. DOCUMENT IN PAPER AND MICROFICHE FORMAT [1 MICROFICHE]

090574
ARCHER, CATHRO AND ASSOCIATES LIMITED, SEAGULL CREEK AREA, YUKON. BY A R ARCHER. 1979.
KEYWORDS: GEOPHYSICS, GEOCHEMISTRY, REGIONAL GEOLOGY, RADIOACTIVE MINERALS [CLAIMS/PERMITS: GUANO, GUAYES].
NTS: 105F/08; 105F/09 [LAT 61-30; LONG 132-25]
CONFIDENTIAL. DOCUMENT IN PAPER AND MICROFICHE FORMAT [1 MICROFICHE]

090628
CANADIAN OCCIDENTAL PETROLEUM LIMITED, ROSS RIVER AREA, YUKON. BY E SACKS. 1979.
KEYWORDS: GEOCHEMISTRY, REGIONAL GEOLOGY [CLAIMS/PERMITS: CLO].
NTS: 105F/09 [LAT 60-40; LONG 132-18]
COPIES MAY BE PURCHASED. DOCUMENT IN PAPER AND MICROFICHE FORMAT [2 MICROFICHE]

090636
CANADIAN OCCIDENTAL PETROLEUM LIMITED, ROSS RIVER AREA, YUKON. BY E J SACKS. 1980.
KEYWORDS: ECONOMIC GEOLOGY, GEOCHEMISTRY, RADIOACTIVE MINERALS [CLAIMS/PERMITS: TIER].
NTS: 105F/09 [LAT 61-40; LONG 132-15]
COPIES MAY BE PURCHASED. DOCUMENT IN PAPER AND MICROFICHE FORMAT [2 MICROFICHE]

090650
IONA SILVER MINES LIMITED, KETZA RIVER AREA, YUKON. BY P H SEVENSMA. 1980.
KEYWORDS: GEOCHEMISTRY, REGIONAL GEOLOGY, ECONOMIC GEOLOGY, METALLIC MINERALS [CLAIMS/PERMITS: A, B, C, DUB].
NTS: 105F/09 [LAT 61-32; LONG 131-10]
CONFIDENTIAL. DOCUMENT IN PAPER AND MICROFICHE FORMAT [1 MICROFICHE]

090719
C R EASTMAN, KETZA RIVER AREA, YUKON. BY J ATKINSON; W BESNER; C R EASTMAN; D MACPHEAT. 1981.
KEYWORDS: GEOCHEMISTRY, METALLIC MINERALS [CLAIMS/PERMITS: REO].
NTS: 105F/09 [LAT 62-34; LONG 132-15]
COPIES MAY BE PURCHASED. DOCUMENT IN PAPER AND MICROFICHE FORMAT [1 MICROFICHE]

090842
CANADIAN OCCIDENTAL PETROLEUM LIMITED, ROSS RIVER AREA, YUKON. BY F W GITTINGS. 1981.
KEYWORDS: GEOCHEMISTRY, GEOPHYSICS, REGIONAL GEOLOGY, METALLIC MINERALS, ECONOMIC GEOLOGY, RADIOACTIVE MINERALS [CLAIMS/PERMITS: TIER 1-36].
NTS: 105F/09 [LAT 61-40; LONG 132-15]
COPIES MAY BE PURCHASED. DOCUMENT IN PAPER AND MICROFICHE FORMAT [4 MICROFICHE]

090953
KETZA RIVER MINES LIMITED, KETZA RIVER AREA, YUKON. BY M ZUROWSKI. 1982.
KEYWORDS: GEOCHEMISTRY, METALLIC MINERALS, ECONOMIC GEOLOGY [CLAIMS/PERMITS: KON 1-22].
NTS: 105F/09 [LAT 61-32; LONG 132-15]
CONFIDENTIAL. DOCUMENT IN PAPER AND MICROFICHE FORMAT [1 MICROFICHE]

105F/09 CONT'D

091139
IONA SILVER MINES LIMITED, PELLY MOUNTAINS AREA, YUKON. BY P H SEVENSMA. 1978.
KEYWORDS: ECONOMIC GEOLOGY, METALLIC MINERALS, GEOCHEMISTRY, 2 DDH - 71.31M [234 FT]
[CLAIMS/PERMITS: GEM].
NTS: 105F/09 [LAT 61-32; LONG 132-10]
CONFIDENTIAL. DOCUMENT IN PAPER AND MICROFICHE FORMAT [1 MICROFICHE]

091140
IONA SILVER MINES LIMITED, KETZA RIVER AREA, YUKON. BY P H SEVENSMA. 1978.
KEYWORDS: ECONOMIC GEOLOGY, METALLIC MINERALS, GEOCHEMISTRY, 4 DDH - 268.81M [882 FT]
[CLAIMS/PERMITS: GEM].
NTS: 105F/09 [LAT 61-53; LONG 132-15]
CONFIDENTIAL. DOCUMENT IN PAPER AND MICROFICHE FORMAT [1 MICROFICHE]

091141
IONA SILVER MINES LIMITED, KETZA RIVER AREA, YUKON. BY P H SEVENSMA. 1978.
KEYWORDS: ECONOMIC GEOLOGY, METALLIC MINERALS, GEOCHEMISTRY, 3 DDH - 160.31M [526 FT]
[CLAIMS/PERMITS: CAMP].
NTS: 105F/09 [LAT 61-53; LONG 132-15]
CONFIDENTIAL. DOCUMENT IN PAPER AND MICROFICHE FORMAT [1 MICROFICHE]

091142
IONA SILVER MINES LIMITED, KETZA RIVER AREA, YUKON. BY P H SEVENSMA. 1978.
KEYWORDS: ECONOMIC GEOLOGY, METALLIC MINERALS, GEOCHEMISTRY, 3 DDH - 190.48M [625 FT]
[CLAIMS/PERMITS: DUB].
NTS: 105F/09 [LAT 61-53; LONG 132-15]
CONFIDENTIAL. DOCUMENT IN PAPER AND MICROFICHE FORMAT [1 MICROFICHE]

105F/10

017498
TAY RIVER MINES LIMITED, GRAYLING LAKE AREA, YUKON. BY J H HACHEY; R W WILSON. 1966.
KEYWORDS: REGIONAL GEOLOGY, METALLIC MINERALS, STRUCTURAL GEOLOGY, ECONOMIC GEOLOGY
[CLAIMS/PERMITS: MC].
NTS: 105F/10 [LAT 61-30; LONG 132-05]
COPIES MAY BE PURCHASED. DOCUMENT IN PAPER AND MICROFICHE FORMAT [1 MICROFICHE]

060692
CANOL METAL MINES LIMITED, STORMY MOUNTAIN AREA, YUKON. BY W E FIELD. 1959.
KEYWORDS: REGIONAL GEOLOGY, ECONOMIC GEOLOGY, METALLIC MINERALS [CLAIMS/PERMITS: STORMY].
NTS: 105F/10 [LAT 61-31; LONG 132-50]
COPIES MAY BE PURCHASED. DOCUMENT IN PAPER AND MICROFICHE FORMAT [1 MICROFICHE]

060693
JASON EXPLORERS LIMITED, STORMY MOUNTAIN AREA, YUKON. BY A Y SMITH. 1968.
KEYWORDS: REGIONAL GEOLOGY, ECONOMIC GEOLOGY [CLAIMS/PERMITS: ARLENE, STORMY].
NTS: 105F/10 [LAT 61-31; LONG 132-50]
COPIES MAY BE PURCHASED. DOCUMENT IN PAPER AND MICROFICHE FORMAT [1 MICROFICHE]

060694
JASON EXPLORERS LIMITED, STORMY MOUNTAIN AREA, YUKON. BY A Y SMITH. 1967.
KEYWORDS: GEOPHYSICS, GEOCHEMISTRY, REGIONAL GEOLOGY, METALLIC MINERALS, ECONOMIC GEOLOGY
[CLAIMS/PERMITS: ARLENE, STORMY].
NTS: 105F/10 [LAT 61-31; LONG 132-50]
COPIES MAY BE PURCHASED. DOCUMENT IN PAPER AND MICROFICHE FORMAT [2 MICROFICHE]

060695
JASON EXPLORERS LIMITED, STORMY MOUNTAIN AREA, YUKON. BY J D MASON. 1967.
KEYWORDS: REGIONAL GEOLOGY, ECONOMIC GEOLOGY, METALLIC MINERALS, ? DDH - 1036.25M [3400 FT]
[CLAIMS/PERMITS: ARLENE, STORMY].
NTS: 105F/10 [LAT 61-31; LONG 132-50]
COPIES MAY BE PURCHASED. DOCUMENT IN PAPER AND MICROFICHE FORMAT [1 MICROFICHE]

061525
CANOL MINES LIMITED, SEAGULL LAKES AREA, YUKON. BY H WOBER. 1966.
KEYWORDS: REGIONAL GEOLOGY, METALLIC MINERALS, STRUCTURAL GEOLOGY [CLAIMS/PERMITS: BEN,
CARIBOU, SNOWHITE].
NTS: 105F/10 [LAT 61-38; LONG 132-48]
COPIES MAY BE PURCHASED. DOCUMENT IN PAPER AND MICROFICHE FORMAT [1 MICROFICHE]

061526
CANOL MINES LIMITED, SEAGULL LAKES AREA, YUKON. BY H WOBER. 1967.
KEYWORDS: GEOPHYSICS, GEOCHEMISTRY, REGIONAL GEOLOGY, METALLIC MINERALS, ECONOMIC GEOLOGY, 5
DDH - 225.84M [741 FT] [CLAIMS/PERMITS: AG, BEN, TRIME].
NTS: 105F/10 [LAT 61-38; LONG 132-48]
COPIES MAY BE PURCHASED. DOCUMENT IN PAPER AND MICROFICHE FORMAT [1 MICROFICHE]

061527
CANOL MINES LIMITED, SEAGULL LAKES AREA, YUKON. BY D D CAMPBELL; C R SAUNDERS. 1968.
KEYWORDS: REGIONAL GEOLOGY, METALLIC MINERALS, ECONOMIC GEOLOGY [CLAIMS/PERMITS: BEN, AG,
CARIBOU, SNOWHITE, TRIME].
NTS: 105F/10 [LAT 61-38; LONG 132-48]
COPIES MAY BE PURCHASED. DOCUMENT IN PAPER AND MICROFICHE FORMAT [1 MICROFICHE]

105F/10
CONT'D

081528
CANOL MINES LIMITED, SEAGULL LAKES AREA, YUKON. BY R S ADAMSON; D D CAMPBELL; J H KRUZICK. 1968.
KEYWORDS: GEOCHEMISTRY, REGIONAL GEOLOGY, METALLIC MINERALS, ECONOMIC GEOLOGY, 19 DDH - 1177.06M [3862 FT] [CLAIMS/PERMITS: BEN, AG, CARIBOU, SNOWHITE, TRIME].
NTS: 105F/10 [LAT 61-38; LONG 132-48]
COPIES MAY BE PURCHASED. DOCUMENT IN PAPER AND MICROFICHE FORMAT [1 MICROFICHE]

081586
M SHERMAN, UPPER SHEEP CREEK AREA, YUKON. BY R G GIFFORD; M SHERMAN; P S WHITE. 1976.
KEYWORDS: GEOPHYSICS [CLAIMS/PERMITS: PM].
NTS: 105F/07; 105F/10 [LAT 61-30; LONG 132-48]
CONFIDENTIAL. DOCUMENT IN PAPER AND MICROFICHE FORMAT [1 MICROFICHE]

081635
NUSPAR RESOURCES LIMITED, SEAGULL CREEK AREA, YUKON. BY A E NEVIN; T L SADLIER-BROWN. 1977.
KEYWORDS: GEOPHYSICS [CLAIMS/PERMITS: SEA, SEATU].
NTS: 105F/07; 105F/10 [LAT 61-30; LONG 132-38]
CONFIDENTIAL. DOCUMENT IN PAPER AND MICROFICHE FORMAT [1 MICROFICHE]

081636
NUSPAR RESOURCES LIMITED, SEAGULL CREEK AREA, YUKON. BY A E NEVIN; T L SADLIER-BROWN. 1977.
KEYWORDS: GEOCHEMISTRY, METALLIC MINERALS [CLAIMS/PERMITS: SEA, SEATU].
NTS: 105F/07; 105F/10 [LAT 61-30; LONG 132-38]
CONFIDENTIAL. DOCUMENT IN PAPER AND MICROFICHE FORMAT [1 MICROFICHE]

081637
NUSPAR RESOURCES LIMITED, SEAGULL CREEK AREA, YUKON. BY A E NEVIN; T L SADLIER-BROWN. 1977.
KEYWORDS: GEOCHEMISTRY, METALLIC MINERALS [CLAIMS/PERMITS: SEATU].
NTS: 105F/10 [LAT 61-31; LONG 132-38]
COPIES MAY BE PURCHASED. DOCUMENT IN PAPER AND MICROFICHE FORMAT [1 MICROFICHE]

081638
NUSPAR RESOURCES LIMITED, SEAGULL CREEK AREA, YUKON. BY A E NEVIN; T L SADLIER-BROWN. 1977.
KEYWORDS: GEOPHYSICS [CLAIMS/PERMITS: SEATU].
NTS: 105F/10 [LAT 61-31; LONG 132-38]
COPIES MAY BE PURCHASED. DOCUMENT IN PAPER AND MICROFICHE FORMAT [1 MICROFICHE]

090007
NITHEX DEVELOPMENT AND EXPLORATION LIMITED, SEAGULL CREEK AREA, YUKON. BY J M DAWSON. 1975.
KEYWORDS: REGIONAL GEOLOGY, METALLIC MINERALS, ECONOMIC GEOLOGY [CLAIMS/PERMITS: MAT, GULL].
NTS: 105F/10 [LAT 61-32; LONG 132-35]
CONFIDENTIAL. DOCUMENT IN PAPER AND MICROFICHE FORMAT [1 MICROFICHE]

090133
WELCOME NORTH MINES LIMITED, SEAGULL CREEK AREA, YUKON. BY G F MCARTHUR. 1976.
KEYWORDS: GEOCHEMISTRY, REGIONAL GEOLOGY [CLAIMS/PERMITS: SUN, DM].
NTS: 105F/10 [LAT 61-35; LONG 132-40]
CONFIDENTIAL. DOCUMENT IN PAPER AND MICROFICHE FORMAT [1 MICROFICHE]

090150
WELCOME NORTH MINES LIMITED, SEAGULL CREEK AREA, YUKON. BY J S BROCK. 1976.
KEYWORDS: REGIONAL GEOLOGY, GEOCHEMISTRY, METALLIC MINERALS, ECONOMIC GEOLOGY [CLAIMS/PERMITS: MAT].
NTS: 105F/10 [LAT 61-32; LONG 132-35]
CONFIDENTIAL. DOCUMENT IN PAPER AND MICROFICHE FORMAT [1 MICROFICHE]

090174
CYPRUS ANVIL MINING CORPORATION, MCCONNELL RIVER AREA, YUKON. BY P DEAN. 1976.
KEYWORDS: GEOCHEMISTRY [CLAIMS/PERMITS: BNOB].
NTS: 105F/10 [LAT 61-35; LONG 132-30]
COPIES MAY BE PURCHASED. DOCUMENT IN PAPER AND MICROFICHE FORMAT [1 MICROFICHE]

090175
CYPRUS ANVIL MINING CORPORATION, SEAGULL CREEK AREA, YUKON. BY P DEAN. 1976.
KEYWORDS: GEOCHEMISTRY [CLAIMS/PERMITS: ANISE].
NTS: 105F/10 [LAT 61-40; LONG 132-45]
COPIES MAY BE PURCHASED. DOCUMENT IN PAPER AND MICROFICHE FORMAT [1 MICROFICHE]

090193
CYPRUS ANVIL MINING CORPORATION, MCCONNEL RIVER AREA, YUKON. BY P DEAN. 1977.
KEYWORDS: GEOPHYSICS, REGIONAL GEOLOGY [CLAIMS/PERMITS: BNOB].
NTS: 105F/10 [LAT 61-35; LONG 132-30]
COPIES MAY BE PURCHASED. DOCUMENT IN PAPER AND MICROFICHE FORMAT [1 MICROFICHE]

090200
CYPRUS ANVIL MINING CORPORATION LIMITED, SEAGULL CREEK AREA, YUKON. BY P DEAN. 1977.
KEYWORDS: GEOPHYSICS, GEOCHEMISTRY, REGIONAL GEOLOGY [CLAIMS/PERMITS: ANISE].
NTS: 105F/10 [LAT 61-40; LONG 132-45]
CONFIDENTIAL. DOCUMENT IN PAPER AND MICROFICHE FORMAT [5 MICROFICHE]

105F/10
CONT'D

090244
UNITED KENO HILL MINES LIMITED, SEAGULL CREEK AREA, YUKON. BY H F KEATS; J MCFAULL. 1977.
KEYWORDS: GEOCHEMISTRY, REGIONAL GEOLOGY, METALLIC MINERALS [CLAIMS/PERMITS: JD].
NTS: 105F/10 [LAT 61-32; LONG 132-35]
CONFIDENTIAL. DOCUMENT IN PAPER AND MICROFICHE FORMAT [2 MICROFICHE]

090258
NORANDA EXPLORATION COMPANY LIMITED, PASS PEAK AREA, YUKON. BY L BRADISH; B FAIRBANK. 1977.
KEYWORDS: GEOPHYSICS, GEOCHEMISTRY, REGIONAL GEOLOGY [CLAIMS/PERMITS: PEAK].
NTS: 105F/10 [LAT 61-37; LONG 132-48]
COPIES MAY BE PURCHASED. DOCUMENT IN PAPER AND MICROFICHE FORMAT [2 MICROFICHE]

090279
CYPRUS ANVIL MINING CORPORATION, SEAGULL CREEK AREA, YUKON. BY P DEAN. 1977.
KEYWORDS: GEOPHYSICS, GEOCHEMISTRY, REGIONAL GEOLOGY, METALLIC MINERALS [CLAIMS/PERMITS: BID
].
NTS: 105F/10 [LAT 61-36; LONG 132-40]
COPIES MAY BE PURCHASED. DOCUMENT IN PAPER AND MICROFICHE FORMAT [2 MICROFICHE]

090321
UTAH MINES LIMITED, RAM CREEK AREA, YUKON. BY C J WESTERMAN; J WILSON. 1977.
KEYWORDS: GEOCHEMISTRY, REGIONAL GEOLOGY [CLAIMS/PERMITS: RAM].
NTS: 105F/10 [LAT 61-41; LONG 132-38]
COPIES MAY BE PURCHASED. DOCUMENT IN PAPER AND MICROFICHE FORMAT [3 MICROFICHE]

090326
NEVIN, SADLIER-BROWN, GOODBRAND LIMITED, SEAGULL CREEK AREA, YUKON. M G BERRETTA. 1978.
KEYWORDS: GEOPHYSICS [CLAIMS/PERMITS: SEATU].
NTS: 105F/10 [LAT 61-31; LONG 132-38]
COPIES MAY BE PURCHASED. DOCUMENT IN PAPER AND MICROFICHE FORMAT [2 MICROFICHE]

090329
COMINCO LIMITED, PELLY MOUNTAINS AREA, YUKON. BY I A PATERSON. 1977.
KEYWORDS: GEOCHEMISTRY, REGIONAL GEOLOGY [CLAIMS/PERMITS: ENT].
NTS: 105F/10 [LAT 61-43; LONG 132-57]
COPIES MAY BE PURCHASED. DOCUMENT IN PAPER AND MICROFICHE FORMAT [2 MICROFICHE]

090416
NORANDA EXPLORATION COMPANY LIMITED, SEAGULL CREEK AREA, YUKON. BY G MACDONALD. 1978.
KEYWORDS: GEOCHEMISTRY [CLAIMS/PERMITS: TAKU, SEQUOIA].
NTS: 105F/10 [LAT 61-38; LONG 132-38]
COPIES MAY BE PURCHASED. DOCUMENT IN PAPER AND MICROFICHE FORMAT [2 MICROFICHE]

090529
NORANDA EXPLORATION COMPANY LIMITED, PELLY MOUNTAIN AREA, YUKON. BY G MACDONALD. 1980.
KEYWORDS: GEOPHYSICS, ECONOMIC GEOLOGY [CLAIMS/PERMITS: H+PEAK GPS].
NTS: 105F/10 [LAT 61-37; LONG 132-48]
CONFIDENTIAL. DOCUMENT IN PAPER AND MICROFICHE FORMAT [1 MICROFICHE]

090547
ARCHER, CATHRO AND ASSOCIATES LIMITED, SHEEP CREEK AREA, YUKON. BY G ABBOTT. 1979.
KEYWORDS: GEOCHEMISTRY, REGIONAL GEOLOGY [CLAIMS/PERMITS: FIRST].
NTS: 105F/10; 105F/11 [LAT 61-33; LONG 133-00]
COPIES MAY BE PURCHASED. DOCUMENT IN PAPER AND MICROFICHE FORMAT [1 MICROFICHE]

090554
ARCHER, CATHRO AND ASSOCIATES LIMITED, CARIBOU CREEK AREA, YUKON. BY G ABBOTT. 1979.
KEYWORDS: GEOCHEMISTRY, REGIONAL GEOLOGY [CLAIMS/PERMITS: FIRST].
NTS: 105F/10 [LAT 61-32; LONG 133-18]
CONFIDENTIAL. DOCUMENT IN PAPER AND MICROFICHE FORMAT [1 MICROFICHE]

090572
NORANDA EXPLORATION COMPANY LIMITED, SEAGULL LAKE AREA, YUKON. BY G MACDONALD. 1979.
KEYWORDS: GEOCHEMISTRY, REGIONAL GEOLOGY, ECONOMIC GEOLOGY, METALLIC MINERALS, 4 DDH -
229.8M [754 FT] [CLAIMS/PERMITS: H].
NTS: 105F/10 [LAT 61-37; LONG 132-48]
CONFIDENTIAL. DOCUMENT IN PAPER AND MICROFICHE FORMAT [1 MICROFICHE]

090576
NORANDA EXPLORATION COMPANY LIMITED, SEAGULL LAKES AREA, YUKON. BY G MACDONALD. 1980.
KEYWORDS: GEOCHEMISTRY [CLAIMS/PERMITS: TAKU, SEQUOIA].
NTS: 105F/10 [LAT 61-45; LONG 132-38]
COPIES MAY BE PURCHASED. DOCUMENT IN PAPER AND MICROFICHE FORMAT [1 MICROFICHE]

090597
RIO ALTO EXPLORATION LIMITED, UPPER SHEEP CREEK AREA, YUKON. BY P S WHITE. 1979.
KEYWORDS: GEOCHEMISTRY, ECONOMIC GEOLOGY, METALLIC MINERALS, RADIOACTIVE MINERALS
[CLAIMS/PERMITS: PM, MP].
NTS: 105F/07; 105F/10 [LAT 61-29; LONG 132-48]
CONFIDENTIAL. DOCUMENT IN PAPER AND MICROFICHE FORMAT [3 MICROFICHE]

105F/10
CONT'D

090674
NORTHERN HORIZON RESOURCES CORPORATION, SEAGULL CREEK AREA, YUKON. BY L D NICOLL. 1980.
KEYWORDS: REGIONAL GEOLOGY [CLAIMS/PERMITS: JDX].
NTS: 105F/10 [LAT 61-33; LONG 132-35]
COPIES MAY BE PURCHASED. DOCUMENT IN PAPER AND MICROFICHE FORMAT [1 MICROFICHE]

090701
NORANDA EXPLORATION COMPANY LIMITED, ROSS RIVER AREA, YUKON. BY G MACDONALD. 1980.
KEYWORDS: REGIONAL GEOLOGY, ECONOMIC GEOLOGY, METALLIC MINERALS, 3 DDH - 266.1M [873 FT]
[CLAIMS/PERMITS: H, PEAK].
NTS: 105F/10 [LAT 61-37; LONG 132-48]
CONFIDENTIAL. DOCUMENT IN PAPER AND MICROFICHE FORMAT [1 MICROFICHE]

090791
RIO ALTO EXPLORATION LIMITED, UPPER SHEEP CREEK AREA, YUKON. BY J BANKOWSKI; D HOY. 1980.
KEYWORDS: GEOPHYSICS, GEOCHEMISTRY, REGIONAL GEOLOGY, ECONOMIC GEOLOGY, METALLIC MINERALS,
RADIOACTIVE MINERALS, 8 DDH - 690M [2263 FT] [CLAIMS/PERMITS: PM, MP].
NTS: 105F/07; 105F/10 [LAT 61-31; LONG 132-48]
CONFIDENTIAL. DOCUMENT IN PAPER AND MICROFICHE FORMAT [4 MICROFICHE]

090978
SEAGULL JOINT VENTURE, ROSS RIVER AREA, YUKON. BY L K ECCLES. 1982.
KEYWORDS: REGIONAL GEOLOGY, GEOCHEMISTRY, METALLIC MINERALS, ECONOMIC GEOLOGY
[CLAIMS/PERMITS: NEX].
NTS: 105F/10 [LAT 61-38; LONG 132-39]
COPIES MAY BE PURCHASED. DOCUMENT IN PAPER AND MICROFICHE FORMAT [2 MICROFICHE]

090979
SEAGULL JOINT VENTURE, GROUNDHOG CREEK AREA, YUKON. BY L K ECCLES. 1982.
KEYWORDS: REGIONAL GEOLOGY, GEOCHEMISTRY, METALLIC MINERALS, ECONOMIC GEOLOGY
[CLAIMS/PERMITS: LORNE].
NTS: 105F/10 [LAT 61-37; LONG 132-52]
COPIES MAY BE PURCHASED. DOCUMENT IN PAPER AND MICROFICHE FORMAT [2 MICROFICHE]

091143
CANOL MINES LIMITED, SEAGULL LAKE AREA, YUKON. BY D PARENT. 1970.
KEYWORDS: ECONOMIC GEOLOGY, METALLIC MINERALS, GENERAL GEOLOGY, GEOCHEMISTRY, 8 DDH -
473.01M [1552 FT] [CLAIMS/PERMITS: BEN, AG, MAR, SNOWHITE, CARIBOO, CONE].
NTS: 105F/10 [LAT 61-38; LONG 132-48]
CONFIDENTIAL. DOCUMENT IN PAPER AND MICROFICHE FORMAT [2 MICROFICHE]

091144
DUPONT OF CANADA EXPLORATION LIMITED, SEAGULL CREEK AREA, YUKON. BY L K ECCLES. 1977.
KEYWORDS: ECONOMIC GEOLOGY, METALLIC MINERALS, 2 DDH - 1235M [4052 FT] [CLAIMS/PERMITS: SUN
, DM, S, D].
NTS: 105F/10 [LAT 61-30; LONG 132-35]
CONFIDENTIAL. DOCUMENT IN PAPER AND MICROFICHE FORMAT [1 MICROFICHE]

091145
DUPONT OF CANADA EXPLORATION LIMITED, SEAGULL CREEK AREA, YUKON. BY F M SMITH; L K ECCLES.
1977.
KEYWORDS: ECONOMIC GEOLOGY, METALLIC MINERALS, GEOCHEMISTRY, 5 DDH - 444M [1456 FT]
[CLAIMS/PERMITS: MAT, M].
NTS: 105F/10 [LAT 61-30 TO 61-35; LONG 132-35 TO 132-40]
CONFIDENTIAL. DOCUMENT IN PAPER AND MICROFICHE FORMAT [1 MICROFICHE]

091146
NORANDA EXPLORATION COMPANY LIMITED, SEAGULL LAKE AREA, YUKON. BY G MACDONALD. 1978.
KEYWORDS: ECONOMIC GEOLOGY, METALLIC MINERALS, GEOCHEMISTRY, 3 DDH - 88.38M [290 FT]
[CLAIMS/PERMITS: PEAK].
NTS: 105F/10 [LAT 61-37; LONG 132-48]
CONFIDENTIAL. DOCUMENT IN PAPER AND MICROFICHE FORMAT [1 MICROFICHE]

091147
NORANDA EXPLORATION COMPANY LIMITED, SEAGULL LAKE AREA, YUKON. BY G MACDONALD. 1980.
KEYWORDS: ECONOMIC GEOLOGY, METALLIC MINERALS, GEOCHEMISTRY, 2 DDH - 255.40M [838 FT]
[CLAIMS/PERMITS: H, PEAK].
NTS: 105F/10 [LAT 61-37; LONG 132-48]
CONFIDENTIAL. DOCUMENT IN PAPER AND MICROFICHE FORMAT [1 MICROFICHE]

091148
NORTHERN HORIZON RESOURCE CORPORATION, SEAGULL CREEK AREA, YUKON. BY L D NICOLL. 1980.
KEYWORDS: ECONOMIC GEOLOGY, METALLIC MINERALS, GEOCHEMISTRY [CLAIMS/PERMITS: MAT, DM, SON,
JD].
NTS: 105F/10 [LAT 61-33; LONG 132-35]
CONFIDENTIAL. DOCUMENT IN PAPER AND MICROFICHE FORMAT [1 MICROFICHE]

105F/11

061861
RISBY TUNGSTEN MINES LIMITED, FOX MOUNTAIN AREA, YUKON [PROSPECTUS]. BY W S READ. 1979.
KEYWORDS: REGIONAL GEOLOGY, METALLIC MINERALS [CLAIMS/PERMITS: HAM, EVA].
NTS: 105F/11; 105F/14 [LAT 61-40 AND 61-56; LONG 133-13 AND 133-28]
COPIES MAY BE PURCHASED. DOCUMENT IN PAPER AND MICROFICHE FORMAT [1 MICROFICHE]

090341
UTAH MINES LIMITED, ROSS RIVER AREA, YUKON. BY G L HOLLAND; C J WESTERMAN. 1977.
KEYWORDS: GEOPHYSICS, GEOCHEMISTRY, REGIONAL GEOLOGY [CLAIMS/PERMITS: LAP].
NTS: 105F/11 [LAT 61-39; LONG 133-10]
COPIES MAY BE PURCHASED. DOCUMENT IN PAPER AND MICROFICHE FORMAT [4 MICROFICHE]

090399
UTAH MINES LIMITED, PONY CREEK AREA, YUKON. BY G NORMAN; J VYSELAAR. 1978.
KEYWORDS: GEOPHYSICS, GEOCHEMISTRY, REGIONAL GEOLOGY, METALLIC MINERALS [CLAIMS/PERMITS: LAP
].
NTS: 105F/11 [LAT 61-39; LONG 133-10]
COPIES MAY BE PURCHASED. DOCUMENT IN PAPER AND MICROFICHE FORMAT [4 MICROFICHE]

090547
ARCHER, CATHRO AND ASSOCIATES LIMITED, SHEEP CREEK AREA, YUKON. BY G ABBOTT. 1979.
KEYWORDS: GEOCHEMISTRY, REGIONAL GEOLOGY [CLAIMS/PERMITS: FIRST].
NTS: 105F/10; 105F/11 [LAT 61-33; LONG 133-00]
COPIES MAY BE PURCHASED. DOCUMENT IN PAPER AND MICROFICHE FORMAT [1 MICROFICHE]

090641
CANADIAN OCCIDENTAL PETROLEUM LIMITED, CARIBOU CREEK AREA, YUKON. BY E J SACKS. 1980
KEYWORDS: ECONOMIC GEOLOGY, RADIOACTIVE MINERALS, GEOCHEMISTRY [CLAIMS/PERMITS: MOX, MORE
BETTER].
NTS: 105F/11 [LAT 61-30; LONG 133-16]
CONFIDENTIAL. DOCUMENT IN PAPER AND MICROFICHE FORMAT [2 MICROFICHE]

090832
CANADIAN OCCIDENTAL PETROLEUM LIMITED, CARIBOU CREEK AREA, YUKON. BY M J CRANDALL; F L
JAGODITS. 1981.
KEYWORDS: REGIONAL GEOLOGY, GEOCHEMISTRY, GEOPHYSICS, METALLIC MINERALS, ECONOMIC GEOLOGY
[CLAIMS/PERMITS: MOX, MORE, BETTER].
NTS: 105F/11 [LAT 61-30 AND 61-31; LONG 133-18 AND 133-16]
CONFIDENTIAL. DOCUMENT IN PAPER AND MICROFICHE FORMAT [12 MICROFICHE]

105F/12

090804
AMOCO CANADA PETROLEUM COMPANY LIMITED, BIG SALMON RANGE AREA, YUKON. BY P BROWN. 1981.
KEYWORDS: GEOCHEMISTRY, METALLIC MINERALS, ECONOMIC GEOLOGY [CLAIMS/PERMITS: FOG MOUNTAIN].
NTS: 105E/09; 105F/12 [LAT 61-42; LONG 134-00]
COPIES MAY BE PURCHASED. DOCUMENT IN PAPER AND MICROFICHE FORMAT [2 MICROFICHE]

105F/14

018891
ATLAS EXPLORATIONS LIMITED, FOX CREEK AREA, YUKON. BY R J DARNEY. 1968.
KEYWORDS: GEOCHEMISTRY, REGIONAL GEOLOGY [CLAIMS/PERMITS: CAB].
NTS: 105F/14 [LAT 61-52; LONG 133-25]
CONFIDENTIAL. DOCUMENT IN PAPER AND MICROFICHE FORMAT [3 MICROFICHE]

060016
ATLAS EXPLORATIONS LIMITED, ROSS RIVER AREA, YUKON. BY J M BREMNER. 1969.
KEYWORDS: GEOCHEMISTRY, REGIONAL GEOLOGY [CLAIMS/PERMITS: CAB].
NTS: 105F/14 [LAT 61-52; LONG 133-25]
CONFIDENTIAL. DOCUMENT IN PAPER AND MICROFICHE FORMAT [1 MICROFICHE]

060017
ATLAS EXPLORATION LIMITED, DOLLY VARDEN LAKE AREA, YUKON. BY J M BREMNER. 1969.
KEYWORDS: GEOCHEMISTRY, REGIONAL GEOLOGY, METALLIC MINERALS, STRUCTURAL GEOLOGY, ECONOMIC
GEOLOGY [CLAIMS/PERMITS: CAB].
NTS: 105F/14 [LAT 61-52; LONG 133-25]
CONFIDENTIAL. DOCUMENT IN PAPER AND MICROFICHE FORMAT [2 MICROFICHE]

061520
TRI CAN MINING COMPANY LIMITED, LAPIE RIVER AREA, YUKON. BY A G MACKENZIE. 1973.
KEYWORDS: REGIONAL GEOLOGY, ECONOMIC GEOLOGY, INDUSTRIAL MINERALS [CLAIMS/PERMITS: BA, BARRY
].
NTS: 105F/14; 105F/15 [LAT 61-51; LONG 133-00]
COPIES MAY BE PURCHASED. DOCUMENT IN PAPER AND MICROFICHE FORMAT [1 MICROFICHE]

061861
RISBY TUNGSTEN MINES LIMITED, FOX MOUNTAIN AREA, YUKON [PROSPECTUS]. BY W S READ. 1979.
KEYWORDS: REGIONAL GEOLOGY, METALLIC MINERALS [CLAIMS/PERMITS: HAM, EVA].
NTS: 105F/11; 105F/14 [LAT 61-40 AND 61-56; LONG 133-13 AND 133-28]
COPIES MAY BE PURCHASED. DOCUMENT IN PAPER AND MICROFICHE FORMAT [1 MICROFICHE]

105F/14
CONT'D

090059
P RISBY, FOX CREEK AREA, YUKON. BY D G CARGILL; P RISBY. 1975.
KEYWORDS: GEOCHEMISTRY, REGIONAL GEOLOGY, METALLIC MINERALS [CLAIMS/PERMITS: AU].
NTS: 105F/14 [LAT 61-51; LONG 133-14]
COPIES MAY BE PURCHASED. DOCUMENT IN PAPER AND MICROFICHE FORMAT [1 MICROFICHE]

090136
UTAH MINES LIMITED FOX CREEK AREA, YUKON. BY G NORMAN; J VYSELAAR; C WESTERMAN. 1976.
KEYWORDS: GEOPHYSICS, GEOCHEMISTRY, REGIONAL GEOLOGY [CLAIMS/PERMITS: AU, BRIE].
NTS: 105F/14 [LAT 61-51; LONG 133-14]
CONFIDENTIAL. DOCUMENT IN PAPER AND MICROFICHE FORMAT [7 MICROFICHE]

090349
WELCOME NORTH MINES LIMITED, MAGUNDY RIVER AREA, YUKON. BY G H SCOTT. 1977.
KEYWORDS: REGIONAL GEOLOGY, INDUSTRIAL MINERALS, METALLIC MINERALS, STRATIGRAPHY [CLAIMS/PERMITS: GK].
NTS: 105F/14; 105F/15 [LAT 61-55; LONG 133-00]
CONFIDENTIAL. DOCUMENT IN PAPER AND MICROFICHE FORMAT [1 MICROFICHE]

090420
WOODSIDE JOINT VENTURE, LAPIE RIVER AREA, YUKON. BY R T HOLLAND. 1978.
KEYWORDS: GEOCHEMISTRY, REGIONAL GEOLOGY, METALLIC MINERALS [CLAIMS/PERMITS: PIM].
NTS: 105F/14 [LAT 61-49; LONG 133-06]
CONFIDENTIAL. DOCUMENT IN PAPER AND MICROFICHE FORMAT [1 MICROFICHE]

090450
WELCOME NORTH MINES LIMITED, ROSS RIVER AREA, YUKON. BY H F FOSTER. 1978.
KEYWORDS: GEOCHEMISTRY, REGIONAL GEOLOGY, METALLIC MINERALS, STRATIGRAPHY [CLAIMS/PERMITS: GK].
NTS: 105F/14; 105F/15 [LAT 61-55; LONG 133-00]
CONFIDENTIAL. DOCUMENT IN PAPER AND MICROFICHE FORMAT [2 MICROFICHE]

090496
RISBY TUNGSTEN MINES LIMITED, ROSS RIVER AREA, YUKON. BY J M MCANDREW. 1979.
KEYWORDS: GEOPHYSICS, REGIONAL GEOLOGY, ECONOMIC GEOLOGY, METALLIC MINERALS [CLAIMS/PERMITS: EVA].
NTS: 105F/14 [LAT 61-56; LONG 133-24]
CONFIDENTIAL. DOCUMENT IN PAPER AND MICROFICHE FORMAT [2 MICROFICHE]

090824
HUDSON BAY EXPLORATION AND DEVELOPMENT COMPANY LIMITED, ROSS RIVER AREA, YUKON. BY G E BIDWELL. 1981.
KEYWORDS: ECONOMIC GEOLOGY, REGIONAL GEOLOGY, METALLIC MINERALS, 14 DDH - 2162M [7093 FT] [CLAIMS/PERMITS: CAB].
NTS: 105F/14 [LAT 61-52; LONG 133-22]
CONFIDENTIAL. DOCUMENT IN PAPER AND MICROFICHE FORMAT [2 MICROFICHE]

090942
ARROW INTER-AMERICA CORPORATION, FOX CREEK AREA, YUKON. BY H S LAZENBY; F B WHITING. 1972.
KEYWORDS: GEOCHEMISTRY, METALLIC MINERALS, ECONOMIC GEOLOGY [CLAIMS/PERMITS: TAB, MURPH, BAT , LOY, JAC].
NTS: 105F/14 [LAT 61-51; LONG 133-15]
COPIES MAY BE PURCHASED. DOCUMENT IN PAPER AND MICROFICHE FORMAT [1 MICROFICHE]

091003
EPEC CONSULTING WESTERN LIMITED, BARITE MOUNTAIN AREA, YUKON. BY A M MCCANN. 1982.
KEYWORDS: INDUSTRIAL MINERALS, REGIONAL GEOLOGY [CLAIMS/PERMITS: CHAR 1-18, BA 1-2].
NTS: 105F/14; 105F/15 [LAT 61-51; LONG 133-00]
CONFIDENTIAL. DOCUMENT IN PAPER AND MICROFICHE FORMAT [1 MICROFICHE]

091005
HUDSON BAY EXPLORATION AND DEVELOPMENT COMPANY LIMITED, FOX MOUNTAIN AREA, YUKON. BY D A DOWNING. 1982.
KEYWORDS: REGIONAL GEOLOGY, ECONOMIC GEOLOGY, METALLIC MINERALS, GEOCHEMISTRY, 9 DDH - 2183M [7162 FT] [CLAIMS/PERMITS: CAB].
NTS: 105F/14 [LAT 61-52; LONG 133-22]
CONFIDENTIAL. DOCUMENT IN PAPER AND MICROFICHE FORMAT [2 MICROFICHE]

091133
HUDSON BAY EXPLORATION AND DEVELOPMENT COMPANY LIMITED, FOX MOUNTAIN AREA, YUKON. BY G E BIDWELL ; B KO CHOONG. 1979.
KEYWORDS: ECONOMIC GEOLOGY, METALLIC MINERALS, GEOCHEMISTRY, 9 DDH - 1000.59M [3283 FT] [CLAIMS/PERMITS: CAB].
NTS: 105F/14 [LAT 61-52; LONG 133-22]
CONFIDENTIAL. DOCUMENT IN PAPER AND MICROFICHE FORMAT [2 MICROFICHE]

105F/14 CONT'D

091149
CALTOR SYNDICATE LIMITED AND RISBY TUNGSTEN MINES LIMITED, FOX CREEK AREA, YUKON. BY P MARSHALL. 1971.
KEYWORDS: ECONOMIC GEOLOGY, METALLIC MINERALS, GEOCHEMISTRY, 8 DDH - 1085.93M [3563 FT] [CLAIMS/PERMITS: CAB].
NTS: 105F/14 [LAT 61-52; LONG 133-25]
CONFIDENTIAL. DOCUMENT IN PAPER AND MICROFICHE FORMAT [3 MICROFICHE]

091150
RISBY TUNGSTEN MINES LIMITED, ROSS RIVER AREA, YUKON. BY W S READ; W GEWARGIS. 1978.
KEYWORDS: ECONOMIC GEOLOGY, METALLIC MINERALS, GEOCHEMISTRY, REGIONAL GEOLOGY [CLAIMS/PERMITS: CAB].
NTS: 105F/14 [LAT 61-59; LONG 132-25]
CONFIDENTIAL. DOCUMENT IN PAPER AND MICROFICHE FORMAT [2 MICROFICHE]

091472
HUDSON BAY EXPLORATION AND DEVELOPMENT COMPANY LIMITED, ROSS RIVER AREA, YUKON. BY E W YARROW. 1983.
KEYWORDS: REGIONAL GEOLOGY, GEOPHYSICS, METALLIC MINERALS, GEOCHEMISTRY, ECONOMIC GEOLOGY [CLAIMS/PERMITS: BIG, SAM].
NTS: 105F/14 [LAT 61-48; LONG 133-23]
CONFIDENTIAL. DOCUMENT IN PAPER AND MICROFICHE FORMAT [2 MICROFICHE]

105F/15

060014
SILVER CHIEF MINERALS LIMITED, ROSS RIVER AREA, YUKON. BY J T COOK. 1970.
KEYWORDS: GEOPHYSICS, REGIONAL GEOLOGY, STRUCTURAL GEOLOGY [CLAIMS/PERMITS: JR, JN].
NTS: 105F/15 [LAT 61-52; LONG 132-53]
COPIES MAY BE PURCHASED. DOCUMENT IN PAPER AND MICROFICHE FORMAT [1 MICROFICHE]

061520
TRI CAN MINING COMPANY LIMITED, LAPIE RIVER AREA, YUKON. BY A G MACKENZIE. 1973.
KEYWORDS: REGIONAL GEOLOGY, ECONOMIC GEOLOGY, INDUSTRIAL MINERALS [CLAIMS/PERMITS: BA, BARRY].
NTS: 105F/14; 105F/15 [LAT 61-51; LONG 133-00]
COPIES MAY BE PURCHASED. DOCUMENT IN PAPER AND MICROFICHE FORMAT [1 MICROFICHE]

090278
WELCOME NORTH MINES LIMITED, LAPIE RIVER AREA, YUKON. BY R HOLLAND. 1977.
KEYWORDS: GEOCHEMISTRY, REGIONAL GEOLOGY, METALLIC MINERALS, STRATIGRAPHY [CLAIMS/PERMITS: ANGIE, EEL].
NTS: 105F/15 [LAT 61-55; LONG 132-40]
CONFIDENTIAL. DOCUMENT IN PAPER AND MICROFICHE FORMAT [1 MICROFICHE]

090337
WOODSIDE JOINT VENTURE, ROSS RIVER AREA, YUKON. BY G H SCOTT. 1977.
KEYWORDS: GEOCHEMISTRY, REGIONAL GEOLOGY, METALLIC MINERALS [CLAIMS/PERMITS: ANGIE].
NTS: 105F/15; 105F/16 [LAT 61-50; LONG 132-30]
CONFIDENTIAL. DOCUMENT IN PAPER AND MICROFICHE FORMAT [2 MICROFICHE]

090349
WELCOME NORTH MINES LIMITED, MAGUNDY RIVER AREA, YUKON. BY G H SCOTT. 1977.
KEYWORDS: REGIONAL GEOLOGY, INDUSTRIAL MINERALS, METALLIC MINERALS, STRATIGRAPHY [CLAIMS/PERMITS: GK].
NTS: 105F/14; 105F/15 [LAT 61-55; LONG 133-00]
CONFIDENTIAL. DOCUMENT IN PAPER AND MICROFICHE FORMAT [1 MICROFICHE]

090351
WOODSIDE JOINT VENTURE, ROSS RIVER AREA, YUKON. BY J E BETZ; G H SCOTT. 1977.
KEYWORDS: GEOPHYSICS, GEOCHEMISTRY, REGIONAL GEOLOGY, METALLIC MINERALS, ECONOMIC GEOLOGY, 11 DDH - 516.91M [1696 FT] [CLAIMS/PERMITS: MONI, PMJ, JANE, TELE, KIRK, AL, RIM, EEL, ANGIE].
NTS: 105F/15; 105K/02; 105K/03 [LAT 61-55; LONG 132-45]
CONFIDENTIAL. DOCUMENT IN PAPER AND MICROFICHE FORMAT [5 MICROFICHE]

090397
ST JOSEPH EXPLORATIONS LIMITED, ROSS RIVER AREA, YUKON. BY D HENDRY; D C MILLER. 1978.
KEYWORDS: GEOCHEMISTRY, REGIONAL GEOLOGY [CLAIMS/PERMITS: TOM].
NTS: 105F/15; 105F/16 [LAT 61-45; LONG 132-25]
COPIES MAY BE PURCHASED. DOCUMENT IN PAPER AND MICROFICHE FORMAT [3 MICROFICHE]

090400
ST JOSEPH EXPLORATIONS LIMITED, LAPIE RIVER AREA, YUKON. BY D HENDRY; D C MILLER. 1978.
KEYWORDS: GEOCHEMISTRY, REGIONAL GEOLOGY [CLAIMS/PERMITS: BOB].
NTS: 105F/15 [LAT 61-54; LONG 132-39]
COPIES MAY BE PURCHASED. DOCUMENT IN PAPER AND MICROFICHE FORMAT [1 MICROFICHE]

105F/15 CONT'D

090450
WELCOME NORTH MINES LIMITED, ROSS RIVER AREA, YUKON. BY H F FOSTER. 1978.
KEYWORDS: GEOCHEMISTRY, REGIONAL GEOLOGY, METALLIC MINERALS, STRATIGRAPHY [CLAIMS/PERMITS: GK].
NTS: 105F/14; 105F/15 [LAT 61-55; LONG 133-00]
CONFIDENTIAL. DOCUMENT IN PAPER AND MICROFICHE FORMAT [2 MICROFICHE]

090463
WELCOME NORTH MINES LIMITED, ROSS RIVER AREA, YUKON. BY F FOSTER; R HOLLAND. 1978.
KEYWORDS: GEOPHYSICS, GEOCHEMISTRY, REGIONAL GEOLOGY, ECONOMIC GEOLOGY, METALLIC MINERALS [CLAIMS/PERMITS: ANGIE].
NTS: 105F/15; 105F/16 [LAT 61-50; LONG 132-30]
CONFIDENTIAL. DOCUMENT IN PAPER AND MICROFICHE FORMAT [8 MICROFICHE]

090484
AMAX POTASH LIMITED, MOUNT COOK AREA, YUKON. BY D G ALLEN; P N MCCARTER. 1978.
KEYWORDS: GEOCHEMISTRY, REGIONAL GEOLOGY [CLAIMS/PERMITS: GREW].
NTS: 105F/15 [LAT 61-56; LONG 132-55]
CONFIDENTIAL. DOCUMENT IN PAPER AND MICROFICHE FORMAT [2 MICROFICHE]

090818
CYPRUS ANVIL MINING CORPORATION, ROSS RIVER AREA, YUKON. BY T J ADAMSON. 1981.
KEYWORDS: REGIONAL GEOLOGY, ECONOMIC GEOLOGY, FOSSIL FUELS, 13 DDH - 974.3M [3196 FT] [CLAIMS/PERMITS: COAL LEASE 2984, COAL LEASE 2985, COAL LEASE 2986].
NTS: 105F/15; 105F/16 [LAT 61-58; LONG 132-30]
CONFIDENTIAL. DOCUMENT IN PAPER AND MICROFICHE FORMAT [3 MICROFICHE]

090883
AMAX OF CANADA LIMITED, ROSS RIVER AREA, YUKON. BY F R HARRIS; S R NOBLE ; A L HOGG. 1981.
KEYWORDS: GEOCHEMISTRY, METALLIC MINERALS, SURFICIAL GEOLOGY / GEOMORPHOLOGY, ECONOMIC GEOLOGY [CLAIMS/PERMITS: GREW].
NTS: 105F/15 [LAT 61-56; LONG 132-55]
CONFIDENTIAL. DOCUMENT IN PAPER AND MICROFICHE FORMAT [2 MICROFICHE]

091003
EPEC CONSULTING WESTERN LIMITED, BARITE MOUNTAIN AREA, YUKON. BY A M MCCANN. 1982.
KEYWORDS: INDUSTRIAL MINERALS, REGIONAL GEOLOGY [CLAIMS/PERMITS: CHAR 1-18, BA 1-2].
NTS: 105F/14; 105F/15 [LAT 61-51; LONG 133-00]
CONFIDENTIAL. DOCUMENT IN PAPER AND MICROFICHE FORMAT [1 MICROFICHE]

091151
WELCOME NORTH MINES LIMITED, LAPIE RIVER AREA, YUKON. BY R T HOLLAND. 1979.
KEYWORDS: ECONOMIC GEOLOGY, METALLIC MINERALS, GEOCHEMISTRY, 3 DDH - 238.33M [782 FT] [CLAIMS/PERMITS: ANGIE].
NTS: 105F/15 [LAT 62-00; LONG 132-30]
CONFIDENTIAL. DOCUMENT IN PAPER AND MICROFICHE FORMAT [1 MICROFICHE]

091298
DISCOVERY MINES LIMITED, UPPER WHITE RIVER AREA, YUKON. BY T ANTONIUK. 1968.
KEYWORDS: ECONOMIC GEOLOGY, METALLIC MINERALS, GEOCHEMISTRY, 1 DDH - 146.59M [481 FT] [CLAIMS/PERMITS: MICRO].
NTS: 105F/15; 105F/16 [LAT 61-57; LONG 140-32]
CONFIDENTIAL. DOCUMENT IN PAPER AND MICROFICHE FORMAT [1 MICROFICHE]

105F/16

090070
A CARLOS, HOOLE CANYON AREA, YUKON. BY A CARLOS. 1975.
KEYWORDS: GEOPHYSICS, GEOCHEMISTRY, METALLIC MINERALS, ECONOMIC GEOLOGY, 1 DDH - 60.96M [200 FT] [CLAIMS/PERMITS: HORN].
NTS: 105F/16 [LAT 61-50; LONG 132-03]
COPIES MAY BE PURCHASED. DOCUMENT IN PAPER AND MICROFICHE FORMAT [2 MICROFICHE]

090095
WELCOME NORTH MINES LIMITED, BRUCE LAKE AREA, YUKON. BY J S BROCK; J R GALESKI; R B GALESKI. 1975.
KEYWORDS: GEOPHYSICS, GEOCHEMISTRY, REGIONAL GEOLOGY [CLAIMS/PERMITS: CAL, GAL].
NTS: 105F/16 [LAT 61-51; LONG 132-12]
COPIES MAY BE PURCHASED. DOCUMENT IN PAPER AND MICROFICHE FORMAT [2 MICROFICHE]

090110
WELCOME NORTH MINES LIMITED, BRUCE LAKE AREA, YUKON. BY J S BROCK. 1976.
KEYWORDS: GEOPHYSICS, REGIONAL GEOLOGY, ECONOMIC GEOLOGY, 1 DDH - 167.02M [548 FT] [CLAIMS/PERMITS: SU, HIGH, WAY].
NTS: 105F/16 [LAT 61-51; LONG 132-12]
CONFIDENTIAL. DOCUMENT IN PAPER AND MICROFICHE FORMAT [1 MICROFICHE]

090335
DUPONT OF CANADA EXPLORATION LIMITED, ROSS RIVER AREA, YUKON. BY C A AGER. 1978.
KEYWORDS: GEOPHYSICS [CLAIMS/PERMITS: T].
NTS: 105F/16; 105G/13; 105J/04; 105K/01 [LAT 61-57; LONG 131-57]
CONFIDENTIAL. DOCUMENT IN PAPER AND MICROFICHE FORMAT [4 MICROFICHE]

105F/16 CONT'D

090337
WOODSIDE JOINT VENTURE, ROSS RIVER AREA, YUKON. BY G H SCOTT. 1977.
KEYWORDS: GEOCHEMISTRY, REGIONAL GEOLOGY, METALLIC MINERALS [CLAIMS/PERMITS: ANGIE].
NTS: 105F/15; 105F/16 [LAT 61-50; LONG 132-30]
CONFIDENTIAL. DOCUMENT IN PAPER AND MICROFICHE FORMAT [2 MICROFICHE]

090397
ST JOSEPH EXPLORATIONS LIMITED, ROSS RIVER AREA, YUKON. BY D HENDRY; D C MILLER. 1978.
KEYWORDS: GEOCHEMISTRY, REGIONAL GEOLOGY [CLAIMS/PERMITS: TOM].
NTS: 105F/15; 105F/16 [LAT 61-45; LONG 132-25]
COPIES MAY BE PURCHASED. DOCUMENT IN PAPER AND MICROFICHE FORMAT [3 MICROFICHE]

090438
DUPONT OF CANADA EXPLORATION LIMITED, ROSS RIVER AREA, YUKON. BY W P BOYKO; R F SHELDRAKE. 1978.
KEYWORDS: GEOPHYSICS [CLAIMS/PERMITS: MAL, T, BAR WOP, TENAS, LEACH, FAULT, CZAR].
NTS: 105F/16; 105G/13; 105G/14; 105J/04; 105K/01 [LAT 62-01 AND 61-50; LONG 132-08 AND 131-23]
CONFIDENTIAL. DOCUMENT IN PAPER AND MICROFICHE FORMAT [5 MICROFICHE]

090463
WELCOME NORTH MINES LIMITED, ROSS RIVER AREA, YUKON. BY F FOSTER; R HOLLAND. 1978.
KEYWORDS: GEOPHYSICS, GEOCHEMISTRY, REGIONAL GEOLOGY, ECONOMIC GEOLOGY, METALLIC MINERALS [CLAIMS/PERMITS: ANGIE].
NTS: 105F/15; 105F/16 [LAT 61-50; LONG 132-30]
CONFIDENTIAL. DOCUMENT IN PAPER AND MICROFICHE FORMAT [8 MICROFICHE]

090579
DUPONT OF CANADA EXPLORATION LIMITED, TENAS CREEK AREA, YUKON. BY K A MACLEAN. 1980.
KEYWORDS: ECONOMIC GEOLOGY, METALLIC MINERALS, GEOCHEMISTRY, GEOPHYSICS, 16 DDH - 2715.8M [8911 FT] [CLAIMS/PERMITS: T].
NTS: 105F/16; 105G/13; 105K/01 [LAT 61-55; LONG 131-55]
CONFIDENTIAL. DOCUMENT IN PAPER AND MICROFICHE FORMAT [3 MICROFICHE]

090616
CYPRUS ANVIL MINING CORPORATION, ROSS RIVER AREA, YUKON. BY T J ADAMSON. 1981.
KEYWORDS: REGIONAL GEOLOGY, ECONOMIC GEOLOGY, FOSSIL FUELS, 13 DDH - 974.3M [3196 FT] [CLAIMS/PERMITS: COAL LEASE 2984, COAL LEASE 2985, COAL LEASE 2986].
NTS: 105F/15; 105F/16 [LAT 61-58; LONG 132-30]
CONFIDENTIAL. DOCUMENT IN PAPER AND MICROFICHE FORMAT [3 MICROFICHE]

091152
BRUCE LAKE MINES, BRUCE LAKE AREA, YUKON. BY N FRASER. 1966.
KEYWORDS: ECONOMIC GEOLOGY, METALLIC MINERALS, GEOCHEMISTRY, 3 DDH - 252.05M [827 FT] [CLAIMS/PERMITS: BET, SAS].
NTS: 105F/16 [LAT 61-49; LONG 132-06]
CONFIDENTIAL. DOCUMENT IN PAPER AND MICROFICHE FORMAT [1 MICROFICHE]

091298
DISCOVERY MINES LIMITED, UPPER WHITE RIVER AREA, YUKON. BY T ANTONIUK. 1968.
KEYWORDS: ECONOMIC GEOLOGY, METALLIC MINERALS, GEOCHEMISTRY, 1 DDH - 146.59M [481 FT] [CLAIMS/PERMITS: MICRO].
NTS: 105F/15; 105F/16 [LAT 61-57; LONG 140-32]
CONFIDENTIAL. DOCUMENT IN PAPER AND MICROFICHE FORMAT [1 MICROFICHE]

105F/NE

090194
CYPRUS ANVIL MINING CORPORATION, KETZA RIVER AREA, YUKON. BY P DEAN. 1977.
KEYWORDS: GEOPHYSICS, GEOCHEMISTRY [CLAIMS/PERMITS: EROS].
NTS: 105F/09; 105F/NE [LAT 61-36; LONG 132-21]
COPIES MAY BE PURCHASED. DOCUMENT IN PAPER AND MICROFICHE FORMAT [2 MICROFICHE]

105G/01

017495
VENTURES MINING LIMITED, FYRE LAKE AREA, YUKON. BY F HOLCAPEK; R PHILP. 1966.
KEYWORDS: GEOPHYSICS, REGIONAL GEOLOGY, STRUCTURAL GEOLOGY [CLAIMS/PERMITS: FL].
NTS: 105G/01 [LAT 61-05; LONG 130-25]
COPIES MAY BE PURCHASED. DOCUMENT IN PAPER AND MICROFICHE FORMAT [2 MICROFICHE]

019792
ATLAS EXPLORATIONS LIMITED, FYRE-SHELDON LAKES AREA, YUKON. BY J S BROCK. 1967.
KEYWORDS: REGIONAL GEOLOGY, ECONOMIC GEOLOGY, METALLIC MINERALS, STRUCTURAL GEOLOGY, GEOCHEMISTRY [CLAIMS/PERMITS: PIKE, PAY, BILL, NAR, JAKE, RIS, TIM, SPUD, TOY, DUB].
NTS: 105G/01; 105G/02; 105G/09; 105G/15; 105G/16; 105H/10; 105H/13; 105I/04; 105J/01; 105J/02 [LAT 61-00 TO 62-15; LONG 128-30 TO 131-00]
CONFIDENTIAL. DOCUMENT IN PAPER AND MICROFICHE FORMAT [1 MICROFICHE]

019793
ATLAS EXPLORATION COMPANY LIMITED, FYRE LAKE AREA, YUKON. BY T L SADLIER-BROWN. 1967.
KEYWORDS: GEOPHYSICS, GEOCHEMISTRY, METALLIC MINERALS, ECONOMIC GEOLOGY, 5 DDH - 589.44M [1934 FT] [CLAIMS/PERMITS: DUB, ZOT].
NTS: 105G/01; 105G/02 [LAT 61-15; LONG 130-30]
COPIES MAY BE PURCHASED. DOCUMENT IN PAPER AND MICROFICHE FORMAT [2 MICROFICHE]

105G/01 CONT'D

081175
ATLAS EXPLORATIONS COMPANY LIMITED, FYRE LAKE AREA, YUKON. BY T L SADLIER-BROWN. 1966.
KEYWORDS: REGIONAL GEOLOGY, METALLIC MINERALS, ECONOMIC GEOLOGY, 5 DDH - 589.44M [1934 FT] [CLAIMS/PERMITS: DUB].
NTS: 105G/01; 105G/02 [LAT 61-15; LONG 130-30]
COPIES MAY BE PURCHASED. DOCUMENT IN PAPER AND MICROFICHE FORMAT [2 MICROFICHE]

081176
ATLAS EXPLORATIONS LIMITED, FYRE LAKE AREA, YUKON. BY J S BROCK. 1966.
KEYWORDS: GEOCHEMISTRY, METALLIC MINERALS, 3 DDH - 294.41M [966 FT] [CLAIMS/PERMITS: DUB, ZOT, AB].
NTS: 105G/01; 105G/02 [LAT 61-15; LONG 130-30]
COPIES MAY BE PURCHASED. DOCUMENT IN PAPER AND MICROFICHE FORMAT [2 MICROFICHE]

081177
ATLAS EXPLORATIONS COMPANY LIMITED, FYRE LAKE AREA, YUKON. BY J S BROCK; W WALKER. 1966.
KEYWORDS: GEOPHYSICS, REGIONAL GEOLOGY, METALLIC MINERALS, 3 DDH - 294.41M [966 FT] [CLAIMS/PERMITS: DUB, ZOT].
NTS: 105G/01; 105G/02 [LAT 61-15; LONG 130-30]
COPIES MAY BE PURCHASED. DOCUMENT IN PAPER AND MICROFICHE FORMAT [4 MICROFICHE]

081181
ATLAS EXPLORATIONS COMPANY LIMITED, FYRE LAKE AREA, YUKON. BY T L SADLIER-BROWN. 1966
KEYWORDS: REGIONAL GEOLOGY, METALLIC MINERALS, ECONOMIC GEOLOGY [CLAIMS/PERMITS: DUB, ZOT].
NTS: 105G/01; 105G/02 [LAT 61-15; LONG 130-30]
COPIES MAY BE PURCHASED. DOCUMENT IN PAPER AND MICROFICHE FORMAT [1 MICROFICHE]

090106
CYPRUS ANVIL MINING CORPORATION, FYRE LAKE AREA, YUKON. BY T J ADAMSON. 1975.
KEYWORDS: GEOPHYSICS, GEOCHEMISTRY, REGIONAL GEOLOGY [CLAIMS/PERMITS: PY].
NTS: 105G/01 [LAT 61-09; LONG 130-08]
COPIES MAY BE PURCHASED. DOCUMENT IN PAPER AND MICROFICHE FORMAT [2 MICROFICHE]

090107
CYPRUS ANVIL MINING CORPORATION, FYRE LAKE AREA, YUKON. BY P E WALCOTT. 1975.
KEYWORDS: GEOPHYSICS [CLAIMS/PERMITS: PY].
NTS: 105G/01 [LAT 61-09; LONG 130-08]
CONFIDENTIAL. DOCUMENT IN PAPER AND MICROFICHE FORMAT [5 MICROFICHE]

105G/02

017492
ATLAS EXPLORATIONS LIMITED, FYRE LAKE AREA, YUKON. BY J N BOATENG; J S BROCK. 1966.
KEYWORDS: GEOPHYSICS [CLAIMS/PERMITS: TAK].
NTS: 105G/02; 105G/07 [LAT 61-20; LONG 130-43]
COPIES MAY BE PURCHASED. DOCUMENT IN PAPER AND MICROFICHE FORMAT [2 MICROFICHE]

017493
ATLAS EXPLORATION LIMITED, FYRE LAKE AREA, YUKON. BY J N BOATENG; J S BROCK. 1966.
KEYWORDS: GEOCHEMISTRY [CLAIMS/PERMITS: TAK].
NTS: 105G/02; 105G/07 [LAT 61-20; LONG 130-43]
COPIES MAY BE PURCHASED. DOCUMENT IN PAPER AND MICROFICHE FORMAT [1 MICROFICHE]

017494
ASBESTOS CORPORATION LIMITED, ST-CYR MOUNTAINS AREA, YUKON. BY W G STEVENSON; R PHILP. 1962.
KEYWORDS: REGIONAL GEOLOGY, METALLIC MINERALS, STRUCTURAL GEOLOGY, ECONOMIC GEOLOGY [CLAIMS/PERMITS: SILVER].
NTS: 105G/02 [LAT 61-04; LONG 130-50]
COPIES MAY BE PURCHASED. DOCUMENT IN PAPER AND MICROFICHE FORMAT [2 MICROFICHE]

017942
ATLAS EXPLORATIONS LIMITED, FYRE LAKE AREA, YUKON. BY J S BROCK. 1966.
KEYWORDS: GEOPHYSICS [CLAIMS/PERMITS: ANT].
NTS: 105G/02 [LAT 61-12; LONG 130-38]
COPIES MAY BE PURCHASED. DOCUMENT IN PAPER AND MICROFICHE FORMAT [1 MICROFICHE]

018895
ATLAS EXPLORATIONS COMPANY LIMITED, LIARD RIVER AREA, YUKON. BY J S BROCK. 1966.
KEYWORDS: GEOPHYSICS [CLAIMS/PERMITS: RABO, VAL].
NTS: 105B/15; 105G/02 [LAT 61-00; LONG 130-30]
COPIES MAY BE PURCHASED. DOCUMENT IN PAPER AND MICROFICHE FORMAT [2 MICROFICHE]

018896
ATLAS EXPLORATIONS COMPANY LIMITED, FYRE LAKE AREA, YUKON. BY J S BROCK. 1966.
KEYWORDS: GEOPHYSICS [CLAIMS/PERMITS: ASH].
NTS: 105G/02 [LAT 61-15; LONG 130-35]
COPIES MAY BE PURCHASED. DOCUMENT IN PAPER AND MICROFICHE FORMAT [2 MICROFICHE]

105G/02
CONT'D

018897
ATLAS EXPLORATIONS COMPANY LIMITED, FYRE LAKE AREA, YUKON. BY T L SADLIER-BROWN. 1966.
KEYWORDS: REGIONAL GEOLOGY [CLAIMS/PERMITS: ASH].
NTS: 105G/02 [LAT 61-14; LONG 130-35]
COPIES MAY BE PURCHASED. DOCUMENT IN PAPER AND MICROFICHE FORMAT [1 MICROFICHE]

018898
ATLAS EXPLORATIONS COMPANY LIMITED, OLD GOLD CREEK AREA, YUKON. BY J S BROCK. 1966.
KEYWORDS: GEOCHEMISTRY [CLAIMS/PERMITS: RABO].
NTS: 105G/02 [LAT 61-03; LONG 130-38]
COPIES MAY BE PURCHASED. DOCUMENT IN PAPER AND MICROFICHE FORMAT [2 MICROFICHE]

018899
ATLAS EXPLORATIONS COMPANY LIMITED, FYRE LAKE AREA, YUKON. BY J N BOATENG; J S BROCK. 1967.
KEYWORDS: GEOCHEMISTRY [CLAIMS/PERMITS: ASH].
NTS: 105G/02 [LAT 61-15; LONG 130-35]
COPIES MAY BE PURCHASED. DOCUMENT IN PAPER AND MICROFICHE FORMAT [2 MICROFICHE]

019590
ATLAS EXPLORATION COMPANY LIMITED, LIARD RIVER AREA, YUKON. BY J S BROCK; W WALKER. 1966.
KEYWORDS: GEOPHYSICS, REGIONAL GEOLOGY, METALLIC MINERALS, STRUCTURAL GEOLOGY
[CLAIMS/PERMITS: RABO, VAL].
NTS: 105B/15; 105G/02 [LAT 61-00; LONG 130-30]
COPIES MAY BE PURCHASED. DOCUMENT IN PAPER AND MICROFICHE FORMAT [1 MICROFICHE]

019792
ATLAS EXPLORATIONS LIMITED, FYRE-SHELDON LAKES AREA, YUKON. BY J S BROCK. 1967.
KEYWORDS: REGIONAL GEOLOGY, ECONOMIC GEOLOGY, METALLIC MINERALS, STRUCTURAL GEOLOGY,
GEOCHEMISTRY [CLAIMS/PERMITS: PIKE, PAY, BILL, NAR, JAKE, RIS, TIM, SPUD, TOY, DUB].
NTS: 105G/01; 105G/02; 105G/09; 105G/15; 105G/16; 105H/10; 105H/13; 105I/04; 105J/01; 105J/02
[LAT 61-00 TO 62-15; LONG 128-30 TO 131-00]
CONFIDENTIAL. DOCUMENT IN PAPER AND MICROFICHE FORMAT [1 MICROFICHE]

019793
ATLAS EXPLORATION COMPANY LIMITED, FYRE LAKE AREA, YUKON. BY T L SADLIER-BROWN. 1967.
KEYWORDS: GEOPHYSICS, GEOCHEMISTRY, METALLIC MINERALS, ECONOMIC GEOLOGY, 5 DDH - 589.44M
[1934 FT] [CLAIMS/PERMITS: DUB, ZOT].
NTS: 105G/01; 105G/02 [LAT 61-15; LONG 130-30]
COPIES MAY BE PURCHASED. DOCUMENT IN PAPER AND MICROFICHE FORMAT [2 MICROFICHE]

019794
ATLAS EXPLORATIONS LIMITED, FYRE LAKE AREA, YUKON. BY T L SADLIER-BROWN. 1967.
KEYWORDS: GEOPHYSICS, GEOCHEMISTRY, REGIONAL GEOLOGY, STRUCTURAL GEOLOGY, ECONOMIC GEOLOGY,
3 DDH - 252.66M [829 FT] [CLAIMS/PERMITS: DUB].
NTS: 105G/02 [LAT 61-15; LONG 130-30]
COPIES MAY BE PURCHASED. DOCUMENT IN PAPER AND MICROFICHE FORMAT [1 MICROFICHE]

061067
DU PONT EXPLORATION LIMITED, WASSON LAKE AREA, YUKON. BY C B GUNN. 1974.
KEYWORDS: REGIONAL GEOLOGY, METALLIC MINERALS, ECONOMIC GEOLOGY [CLAIMS/PERMITS: S, J].
NTS: 105G/02 [LAT 61-01; LONG 130-42]
COPIES MAY BE PURCHASED. DOCUMENT IN PAPER AND MICROFICHE FORMAT [1 MICROFICHE]

061175
ATLAS EXPLORATIONS COMPANY LIMITED, FYRE LAKE AREA, YUKON. BY T L SADLIER-BROWN. 1966.
KEYWORDS: REGIONAL GEOLOGY, METALLIC MINERALS, ECONOMIC GEOLOGY, 5 DDH - 589.44M [1934 FT]
[CLAIMS/PERMITS: DUB].
NTS: 105G/01; 105G/02 [LAT 61-15; LONG 130-30]
COPIES MAY BE PURCHASED. DOCUMENT IN PAPER AND MICROFICHE FORMAT [2 MICROFICHE]

061176
ATLAS EXPLORATIONS LIMITED, FYRE LAKE AREA, YUKON. BY J S BROCK. 1966.
KEYWORDS: GEOCHEMISTRY, METALLIC MINERALS, 3 DDH - 294.41M [966 FT] [CLAIMS/PERMITS: DUB,
ZOT, AB].
NTS: 105G/01; 105G/02 [LAT 61-15; LONG 130-30]
COPIES MAY BE PURCHASED. DOCUMENT IN PAPER AND MICROFICHE FORMAT [2 MICROFICHE]

061177
ATLAS EXPLORATIONS COMPANY LIMITED, FYRE LAKE AREA, YUKON. BY J S BROCK; W WALKER. 1966.
KEYWORDS: GEOPHYSICS, REGIONAL GEOLOGY, METALLIC MINERALS, 3 DDH - 294.41M [966 FT]
[CLAIMS/PERMITS: DUB, ZOT].
NTS: 105G/01; 105G/02 [LAT 61-15; LONG 130-30]
COPIES MAY BE PURCHASED. DOCUMENT IN PAPER AND MICROFICHE FORMAT [4 MICROFICHE]

061181
ATLAS EXPLORATIONS COMPANY LIMITED, FYRE LAKE AREA, YUKON. BY T L SADLIER-BROWN. 1966.
KEYWORDS: REGIONAL GEOLOGY, METALLIC MINERALS, ECONOMIC GEOLOGY [CLAIMS/PERMITS: DUB, ZOT].
NTS: 105G/01; 105G/02 [LAT 61-15; LONG 130-30]
COPIES MAY BE PURCHASED. DOCUMENT IN PAPER AND MICROFICHE FORMAT [1 MICROFICHE]

105G/02 CONT'D

090245
AMAX POTASH LIMITED, FYRE LAKE AREA, YUKON. BY A C HITCHINS. 1977.
KEYWORDS: REGIONAL GEOLOGY [CLAIMS/PERMITS: FYRE].
NTS: 105G/02 [LAT 61-14; LONG 130-31]
COPIES MAY BE PURCHASED. DOCUMENT IN PAPER AND MICROFICHE FORMAT [1 MICROFICHE]

090920
WELCOME NORTH MINES LIMITED, FYRE LAKE AREA, YUKON. BY W J CRAWFORD. 1981.
KEYWORDS: REGIONAL GEOLOGY, GEOCHEMISTRY, METALLIC MINERALS, ECONOMIC GEOLOGY [CLAIMS/PERMITS: KONA].
NTS: 105G/02 [LAT 61-15; LONG 130-31]
CONFIDENTIAL. DOCUMENT IN PAPER AND MICROFICHE FORMAT [2 MICROFICHE]

105G/03

017491
CANBERRA OIL COMPANY LIMITED, INGS RIVER AREA, YUKON. BY J D SELL; R H WILPOLT. 1962.
KEYWORDS: REGIONAL GEOLOGY, STRUCTURAL GEOLOGY [CLAIMS/PERMITS: JESS, NORM].
NTS: 105G/03 [LAT 61-06; LONG 131-08]
COPIES MAY BE PURCHASED. DOCUMENT IN PAPER AND MICROFICHE FORMAT [1 MICROFICHE]

018900
TINTINA SILVER MINES LIMITED, LIARD RIVER AREA, YUKON. BY P R HEENAN. 1962.
KEYWORDS: REGIONAL GEOLOGY, METALLIC MINERALS, ECONOMIC GEOLOGY, 18 DDH - 86.86M [285 FT] [CLAIMS/PERMITS: EAGLE, RAM, IT, EL].
NTS: 105G/03 [LAT 61-10; LONG 131-10]
CONFIDENTIAL. DOCUMENT IN PAPER AND MICROFICHE FORMAT [3 MICROFICHE]

018901
TINTINA SILVER MINES LIMITED, LIARD RIVER AREA, YUKON. BY W G HAINSWORTH. 1962.
KEYWORDS: REGIONAL GEOLOGY, METALLIC MINERALS, ECONOMIC GEOLOGY, 28 DDH - 868.01M [2848 FT] [CLAIMS/PERMITS: EAGLE, RAM, IT, EL].
NTS: 105G/03 [LAT 61-07; LONG 131-12]
CONFIDENTIAL. DOCUMENT IN PAPER AND MICROFICHE FORMAT [2 MICROFICHE]

081047
ENVOY RESOURCES LIMITED, JUNKERS LAKE AREA, YUKON. BY R G HILKER. 1974.
KEYWORDS: GEOCHEMISTRY, REGIONAL GEOLOGY, METALLIC MINERALS [CLAIMS/PERMITS: JIM].
NTS: 105G/03 [LAT 61-09; LONG 131-06]
COPIES MAY BE PURCHASED. DOCUMENT IN PAPER AND MICROFICHE FORMAT [2 MICROFICHE]

081155
ENVOY RESOURCES LIMITED, FINLAYSON LAKE AREA, YUKON. BY R G HILKER. 1974.
KEYWORDS: REGIONAL GEOLOGY, METALLIC MINERALS, STRUCTURAL GEOLOGY [CLAIMS/PERMITS: JIM].
NTS: 105G/03 [LAT 61-09; LONG 131-06]
COPIES MAY BE PURCHASED. DOCUMENT IN PAPER AND MICROFICHE FORMAT [1 MICROFICHE]

081170
TINTINA SILVER MINES LIMITED, LIARD RIVER AREA, YUKON. BY W G HAINSWORTH. 1973.
KEYWORDS: REGIONAL GEOLOGY, METALLIC MINERALS, STRUCTURAL GEOLOGY, ECONOMIC GEOLOGY, 40 DDH - 1051.49M [3450 FT] [CLAIMS/PERMITS: EAGLE].
NTS: 103G/03 [LAT 61-08; LONG 131-10]
COPIES MAY BE PURCHASED. DOCUMENT IN PAPER AND MICROFICHE FORMAT [2 MICROFICHE]

081171
TINTINA SILVER MINES LIMITED, LIARD RIVER AREA, YUKON. BY G G CARLSON; R G HILKER. 1974.
KEYWORDS: GEOCHEMISTRY, REGIONAL GEOLOGY, METALLIC MINERALS, STRUCTURAL GEOLOGY, ECONOMIC GEOLOGY, 44 DDH - 3626.57M [11899 FT] [CLAIMS/PERMITS: EAGLE].
NTS: 105G/03 [LAT 61-08; LONG 131-10]
COPIES MAY BE PURCHASED. DOCUMENT IN PAPER AND MICROFICHE FORMAT [16 MICROFICHE]

081471
TINTINA SILVER MINES LIMITED, LIARD RIVER AREA, YUKON. BY G G CARLSON; R G HILKER. 1975.
KEYWORDS: GEOPHYSICS, GEOCHEMISTRY, REGIONAL GEOLOGY, METALLIC MINERALS [CLAIMS/PERMITS: EAGLE].
NTS: 105G/03 [LAT 61-08; LONG 131-10]
COPIES MAY BE PURCHASED. DOCUMENT IN PAPER AND MICROFICHE FORMAT [6 MICROFICHE]

081472
TINTINA SILVER MINES LIMITED, LIARD RIVER AREA, YUKON. BY R G HILKER. 1974.
KEYWORDS: REGIONAL GEOLOGY [CLAIMS/PERMITS: EAGLE].
NTS: 105G/03 [LAT 61-08; LONG 131-10]
COPIES MAY BE PURCHASED. DOCUMENT IN PAPER AND MICROFICHE FORMAT [1 MICROFICHE]

090227
TINTINA SILVER MINES LIMITED, JUNKERS LAKE AREA, YUKON. BY R G HILKER. 1977.
KEYWORDS: GEOPHYSICS [CLAIMS/PERMITS: PAT].
NTS: 105G/03 [LAT 61-03; LONG 131-24]
COPIES MAY BE PURCHASED. DOCUMENT IN PAPER AND MICROFICHE FORMAT [1 MICROFICHE]

105G/03 CONT'D

091154
TINTINA SILVER MINES LIMITED, LIARD RIVER AREA, YUKON. BY R HILKER. 1976.
KEYWORDS: ECONOMIC GEOLOGY, METALLIC MINERALS, GEOCHEMISTRY [CLAIMS/PERMITS: EAGLE].
NTS: 105G/03 [LAT 61-08; LONG 131-10]
CONFIDENTIAL. DOCUMENT IN PAPER AND MICROFICHE FORMAT [2 MICROFICHE]

105G/05

080186
CALTOR SYNDICATE, MCNEIL RIVER AREA, YUKON. BY A C OGILVY; P N TREDGER. 1970.
KEYWORDS: GEOCHEMISTRY, REGIONAL GEOLOGY, INDUSTRIAL MINERALS, METALLIC MINERALS, STRUCTURAL GEOLOGY, SURFICIAL GEOLOGY / GEOMORPHOLOGY, ECONOMIC GEOLOGY [CLAIMS/PERMITS: BELL].
NTS: 105G/05 [LAT 61-28; LONG 131-46]
COPIES MAY BE PURCHASED. DOCUMENT IN PAPER AND MICROFICHE FORMAT [1 MICROFICHE]

090247
NEWMONT EXPLORATION OF CANADA LIMITED, MCNEIL LAKE AREA, YUKON. BY E J BALLANTYNE; C M LALONDE. 1977.
KEYWORDS: GEOPHYSICS, GEOCHEMISTRY, REGIONAL GEOLOGY, METALLIC MINERALS [CLAIMS/PERMITS: JOE].
NTS: 105G/05; 105G/06 [LAT 61-20; LONG 131-30]
COPIES MAY BE PURCHASED. DOCUMENT IN PAPER AND MICROFICHE FORMAT [2 MICROFICHE]

091155
HESCA RESOURCES CORPORATION LIMITED, ROSS RIVER AREA, YUKON. BY F SCHOMIG; F ERL. 1974.
KEYWORDS: ECONOMIC GEOLOGY, 2 DDH - 60.95M [200 FT] [CLAIMS/PERMITS: SIP].
NTS: 105G/05; 105G/06 [LAT 61-28; LONG 131-30]
CONFIDENTIAL. DOCUMENT IN PAPER AND MICROFICHE FORMAT [1 MICROFICHE]

091156
NEWMONT EXPLORATION OF CANADA LIMITED, MCNEIL LAKE AREA, YUKON. BY C M LALONDE. 1978.
KEYWORDS: ECONOMIC GEOLOGY, METALLIC MINERALS, GEOCHEMISTRY, 4 DDH - 823.5M [2701 FT] [CLAIMS/PERMITS: JOE, CYR].
NTS: 105G/05; 105G/06 [LAT 61-20; LONG 131-30]
CONFIDENTIAL. DOCUMENT IN PAPER AND MICROFICHE FORMAT [1 MICROFICHE]

105G/06

017941
RIVIERA MINES LIMITED, WATSON LAKE AREA, YUKON. BY P H SEVENSMA; N R PATERSON. 1966.
KEYWORDS: GEOPHYSICS, GEOCHEMISTRY, REGIONAL GEOLOGY, 1 DDH - 116.43M [382 FT] [CLAIMS/PERMITS: A-M, AH].
NTS: 105G/06; 105G/11 [LAT 61-29 TO 61-30 ; LONG 131-02 TO 131-03]
COPIES MAY BE PURCHASED. DOCUMENT IN PAPER AND MICROFICHE FORMAT [2 MICROFICHE]

019114
NORTHLAKE MINES LIMITED, FINLAYSON LAKE AREA, YUKON. BY A J MACDONALD. 1966.
KEYWORDS: GEOCHEMISTRY, REGIONAL GEOLOGY, ECONOMIC GEOLOGY, 4 DDH - 486.12M [1595 FT] [CLAIMS/PERMITS: HOO, GEE, LEO, PS, EL, PG, CW, Z].
NTS: 105G/06; 105G/11; 105G/12 [LAT 61-25; LONG 131-15 TO 132-00]
COPIES MAY BE PURCHASED. DOCUMENT IN PAPER AND MICROFICHE FORMAT [18 MICROFICHE]

019115
NORTHLAKE MINES LIMITED, ROSS RIVER AREA, YUKON. BY P H SEVENSMA. 1966.
KEYWORDS: GEOPHYSICS, REGIONAL GEOLOGY [CLAIMS/PERMITS: GEE, PS, Z, LEO].
NTS: 105G/06; 105G/07 [LAT 61-25; LONG 131-00]
COPIES MAY BE PURCHASED. DOCUMENT IN PAPER AND MICROFICHE FORMAT [1 MICROFICHE]

080250
NORTHLAKE MINES LIMITED, HOOLE RIVER AREA, YUKON. BY R T HEARD; P H SEVENSMA. 1966.
KEYWORDS: GEOPHYSICS, GEOCHEMISTRY, REGIONAL GEOLOGY, METALLIC MINERALS, STRUCTURAL GEOLOGY, ECONOMIC GEOLOGY [CLAIMS/PERMITS: EL, HOO, GEE, LEO].
NTS: 105G/06; 105G/07; 105G/11; 105G/12 [LAT 61-27 TO 61-32; LONG 131-00 TO 131-22]
COPIES MAY BE PURCHASED. DOCUMENT IN PAPER AND MICROFICHE FORMAT [9 MICROFICHE]

080251
NORTHLAKE MINES LIMITED, GRASS LAKES AREA, YUKON. BY P H SEVENSMA. 1966.
KEYWORDS: GEOPHYSICS, REGIONAL GEOLOGY, ECONOMIC GEOLOGY, METALLIC MINERALS, STRUCTURAL GEOLOGY [CLAIMS/PERMITS: EL].
NTS: 105G/06; 105G/11 [LAT 61-28; LONG 131-21]
COPIES MAY BE PURCHASED. DOCUMENT IN PAPER AND MICROFICHE FORMAT [2 MICROFICHE]

080252
NORTHLAKE MINES LIMITED, GRASS LAKES AREA, YUKON. BY N R PATERSON. 1966.
KEYWORDS: GEOPHYSICS [CLAIMS/PERMITS: GEE].
NTS: 105G/06; 105G/07 [LAT 61-27; LONG 131-00]
COPIES MAY BE PURCHASED. DOCUMENT IN PAPER AND MICROFICHE FORMAT [2 MICROFICHE]

080253
NORTHLAKE MINES LIMITED, GRASS LAKES AREA, YUKON. BY P H SEVENSMA. 1966.
KEYWORDS: GEOPHYSICS, GEOCHEMISTRY, REGIONAL GEOLOGY, ECONOMIC GEOLOGY, METALLIC MINERALS [CLAIMS/PERMITS: GEE, EL, HOO].
NTS: 105G/06; 105G/07; 105G/11; 105G/12 [LAT 61-27 TO 61-32; LONG 131-00 TO 131-32]
COPIES MAY BE PURCHASED. DOCUMENT IN PAPER AND MICROFICHE FORMAT [1 MICROFICHE]

105G/06
CONT'D

080586
NORTHLAKE MINES LIMITED, HOOLE RIVER AREA, YUKON. BY R G GIFFORD. 1967.
KEYWORDS: GEOPHYSICS, GEOCHEMISTRY, REGIONAL GEOLOGY, METALLIC MINERALS, ECONOMIC GEOLOGY [CLAIMS/PERMITS: GEE, LEO, Z, CW, PG, EL, HOO].
NTS: 105G/06; 105G/11 [LAT 61-30; LONG 131-15]
COPIES MAY BE PURCHASED. DOCUMENT IN PAPER AND MICROFICHE FORMAT [2 MICROFICHE]

090008
EMPIRE METALS CORPORATION LIMITED, HOOLE RIVER AREA, YUKON. BY A E NEVIN; T L SADLIER-BROWN. 1975.
KEYWORDS: GEOPHYSICS, GEOCHEMISTRY, REGIONAL GEOLOGY, ECONOMIC GEOLOGY, 3 DDH [CLAIMS/PERMITS: PELLY].
NTS: 105G/06 [LAT 60-28; LONG 131-20]
CONFIDENTIAL. DOCUMENT IN PAPER AND MICROFICHE FORMAT [2 MICROFICHE]

090134
ST JOSEPH EXPLORATIONS LIMITED, HOOLE RIVER AREA, YUKON. BY D HENDRY; D C MILLER. 1976.
KEYWORDS: GEOCHEMISTRY, REGIONAL GEOLOGY [CLAIMS/PERMITS: PELLY].
NTS: 105G/06 [LAT 61-28; LONG 131-20]
CONFIDENTIAL. DOCUMENT IN PAPER AND MICROFICHE FORMAT [1 MICROFICHE]

090247
NEWMONT EXPLORATION OF CANADA LIMITED, MCNEIL LAKE AREA, YUKON. BY E J BALLANTYNE; C M LALONDE. 1977.
KEYWORDS: GEOPHYSICS, GEOCHEMISTRY, REGIONAL GEOLOGY, METALLIC MINERALS [CLAIMS/PERMITS: JOE].
NTS: 105G/05; 105G/06 [LAT 61-20; LONG 131-30]
COPIES MAY BE PURCHASED. DOCUMENT IN PAPER AND MICROFICHE FORMAT [2 MICROFICHE]

090296
CHEVRON CANADA LIMITED, GRASS LAKES AREA, YUKON. BY R J CATHRO. 1977.
KEYWORDS: GEOCHEMISTRY, REGIONAL GEOLOGY, METALLIC MINERALS [CLAIMS/PERMITS: BOOT].
NTS: 105G/06 [LAT 61-24; LONG 131-07]
CONFIDENTIAL. DOCUMENT IN PAPER AND MICROFICHE FORMAT [1 MICROFICHE]

090330
COMINCO LIMITED, PELLLY MOUNTAINS AREA, YUKON. BY I A PATERSON. 1977.
KEYWORDS: GEOCHEMISTRY, REGIONAL GEOLOGY [CLAIMS/PERMITS: NOLE].
NTS: 105G/06 [LAT 61-19; LONG 131-11]
COPIES MAY BE PURCHASED. DOCUMENT IN PAPER AND MICROFICHE FORMAT [2 MICROFICHE]

090426
CHEVRON CANADA LIMITED, GRASS LAKES AREA, YUKON. BY R J CATHRO. 1978.
KEYWORDS: ENVIRONMENTAL GEOLOGY [CLAIMS/PERMITS: BOOT, MARMOT].
NTS: 105G/06 [LAT 61-24; LONG 131-07]
CONFIDENTIAL. DOCUMENT IN PAPER AND MICROFICHE FORMAT [2 MICROFICHE]

090439
CHEVRON CANADA LIMITED, GRASS LAKES AREA, YUKON. BY R J CATHRO; U SCHMIDT. 1978.
KEYWORDS: GEOPHYSICS, GEOCHEMISTRY, REGIONAL GEOLOGY, METALLIC MINERALS [CLAIMS/PERMITS: BOOT, MARMOT].
NTS: 105G/06 [LAT 61-26; LONG 131-10]
CONFIDENTIAL. DOCUMENT IN PAPER AND MICROFICHE FORMAT [4 MICROFICHE]

090500
NEWMONT EXPLORATION OF CANADA LIMITED, ROSS RIVER AREA, YUKON. BY H LIMION. 1979.
KEYWORDS: GEOPHYSICS [CLAIMS/PERMITS: CYR].
NTS: 105G/06 [LAT 61-22; LONG 131-18]
CONFIDENTIAL. DOCUMENT IN PAPER AND MICROFICHE FORMAT [1 MICROFICHE]

090558
ARCHER, CATHRO AND ASSOCIATES, GRASS LAKES AREA, YUKON. BY A R ARCHER; U SCHMIDT. 1979.
KEYWORDS: GEOCHEMISTRY, REGIONAL GEOLOGY, ECONOMIC GEOLOGY, METALLIC MINERALS, 10 DDH - 1414M [4639 FT] [CLAIMS/PERMITS: BOOT, MARMOT].
NTS: 105G/06 [LAT 61-25; LONG 131-10]
CONFIDENTIAL. DOCUMENT IN PAPER AND MICROFICHE FORMAT [4 MICROFICHE]

090728
CHEVRON CANADA LIMITED, LAMPMAN LAKE AREA, YUKON. BY R J CATHRO; U SCHMIDT. 1980.
KEYWORDS: REGIONAL GEOLOGY, ECONOMIC GEOLOGY, METALLIC MINERALS, 8 DDH - 900M [2952 FT] [CLAIMS/PERMITS: BOOT, MARMOT].
NTS: 105G/06 [LAT 61-26; LONG 131-10]
CONFIDENTIAL. DOCUMENT IN PAPER AND MICROFICHE FORMAT [8 MICROFICHE]

091155
HESCA RESOURCES CORPORATION LIMITED, ROSS RIVER AREA, YUKON. BY F SCHOMIG; F ERL. 1974.
KEYWORDS: ECONOMIC GEOLOGY, 2 DDH - 60.95M [200 FT] [CLAIMS/PERMITS: SIP].
NTS: 105G/05; 105G/06 [LAT 61-28; LONG 131-30]
CONFIDENTIAL. DOCUMENT IN PAPER AND MICROFICHE FORMAT [1 MICROFICHE]

105G/06 CONT'D

091156
NEWMONT EXPLORATION OF CANADA LIMITED, MCNEIL LAKE AREA, YUKON. BY C M LALONDE. 1978.
KEYWORDS: ECONOMIC GEOLOGY, METALLIC MINERALS, GEOCHEMISTRY, 4 DDH - 823.5M [2701 FT]
[CLAIMS/PERMITS: JOE, CYR].
NTS: 105G/05; 105G/06 [LAT 61-20; LONG 131-30]
CONFIDENTIAL. DOCUMENT IN PAPER AND MICROFICHE FORMAT [1 MICROFICHE]

091157
NORTHLAKE MINES LIMITED, GRASS LAKE AREA, YUKON. R G GIFFORD. 1968.
KEYWORDS: ECONOMIC GEOLOGY, METALLIC MINERALS, GEOCHEMISTRY, 4 DDH - 324.28M [1064 FT]
[CLAIMS/PERMITS: EL].
NTS: 105G/06 [LAT 61-28; LONG 131-21]
CONFIDENTIAL. DOCUMENT IN PAPER AND MICROFICHE FORMAT [1 MICROFICHE]

091158
ARCHER CATHRO AND ASSOCIATES LIMITED, GRASS LAKE AREA, YUKON. ANONYMOUS. 1978.
KEYWORDS: REGIONAL GEOLOGY [CLAIMS/PERMITS: BOOT].
NTS: 105G/06 [LAT 61-26; LONG 131-10]
CONFIDENTIAL. DOCUMENT IN PAPER AND MICROFICHE FORMAT [1 MICROFICHE]

105G/07

017490
EXPLORATION SERVICES LIMITED, GRASS LAKES AREA, YUKON. BY A ALLAN. 1955.
KEYWORDS: GEOPHYSICS, METALLIC MINERALS, ECONOMIC GEOLOGY [CLAIMS/PERMITS: PIT, ROB].
NTS: 105G/07 [LAT 61-25; LONG 130-55]
COPIES MAY BE PURCHASED. DOCUMENT IN PAPER AND MICROFICHE FORMAT [1 MICROFICHE]

017492
ATLAS EXPLORATIONS LIMITED, FYRE LAKE AREA, YUKON. BY J N BOATENG; J S BROCK. 1966.
KEYWORDS: GEOPHYSICS [CLAIMS/PERMITS: TAK].
NTS: 105G/02; 105G/07 [LAT 61-20; LONG 130-43]
COPIES MAY BE PURCHASED. DOCUMENT IN PAPER AND MICROFICHE FORMAT [2 MICROFICHE]

017493
ATLAS EXPLORATION LIMITED, FYRE LAKE AREA, YUKON. BY J N BOATENG; J S BROCK. 1966.
KEYWORDS: GEOCHEMISTRY [CLAIMS/PERMITS: TAK].
NTS: 105G/02; 105G/07 [LAT 61-20; LONG 130-43]
COPIES MAY BE PURCHASED. DOCUMENT IN PAPER AND MICROFICHE FORMAT [1 MICROFICHE]

019115
NORTHLAKE MINES LIMITED, ROSS RIVER AREA, YUKON. BY P H SEVENSMA. 1966.
KEYWORDS: GEOPHYSICS, REGIONAL GEOLOGY [CLAIMS/PERMITS: GEE, PS, Z, LEO].
NTS: 105G/06; 105G/07 [LAT 61-25; LONG 131-00]
COPIES MAY BE PURCHASED. DOCUMENT IN PAPER AND MICROFICHE FORMAT [1 MICROFICHE]

060250
NORTHLAKE MINES LIMITED, HOOLE RIVER AREA, YUKON. BY R T HEARD; P H SEVENSMA. 1966.
KEYWORDS: GEOPHYSICS, GEOCHEMISTRY, REGIONAL GEOLOGY, METALLIC MINERALS, STRUCTURAL GEOLOGY,
ECONOMIC GEOLOGY [CLAIMS/PERMITS: EL, HOO, GEE, LEO].
NTS: 105G/06; 105G/07; 105G/11; 105G/12 [LAT 61-27 TO 61-32; LONG 131-00 TO 131-22]
COPIES MAY BE PURCHASED. DOCUMENT IN PAPER AND MICROFICHE FORMAT [9 MICROFICHE]

060252
NORTHLAKE MINES LIMITED, GRASS LAKES AREA, YUKON. BY N R PATERSON. 1966.
KEYWORDS: GEOPHYSICS [CLAIMS/PERMITS: GEE].
NTS: 105G/06; 105G/07 [LAT 61-27; LONG 131-00]
COPIES MAY BE PURCHASED. DOCUMENT IN PAPER AND MICROFICHE FORMAT [2 MICROFICHE]

060253
NORTHLAKE MINES LIMITED, GRASS LAKES AREA, YUKON. BY P H SEVENSMA. 1966.
KEYWORDS: GEOPHYSICS, GEOCHEMISTRY, REGIONAL GEOLOGY, ECONOMIC GEOLOGY, METALLIC MINERALS
[CLAIMS/PERMITS: GEE, EL, HOO].
NTS: 105G/06; 105G/07; 105G/11; 105G/12 [LAT 61-27 TO 61-32; LONG 131-00 TO 131-32]
COPIES MAY BE PURCHASED. DOCUMENT IN PAPER AND MICROFICHE FORMAT [1 MICROFICHE]

090295
CHEVRON CANADA LIMITED, GRASS LAKES AREA, YUKON. BY R J CATHRO. 1977.
KEYWORDS: GEOPHYSICS, GEOCHEMISTRY, REGIONAL GEOLOGY, RADIOACTIVE MINERALS [CLAIMS/PERMITS:
TOKE].
NTS: 105G/07 [LAT 61-23; LONG 130-59]
COPIES MAY BE PURCHASED. DOCUMENT IN PAPER AND MICROFICHE FORMAT [2 MICROFICHE]

090600
ARCHER, CATHRO AND ASSOCIATES LIMITED, GRASS LAKES AREA, YUKON. BY C V DYSON. 1980.
KEYWORDS: GEOPHYSICS, RADIOACTIVE MINERALS [CLAIMS/PERMITS: TOKE].
NTS: 105G/07 [LAT 61-23; LONG 130-59]
CONFIDENTIAL. DOCUMENT IN PAPER AND MICROFICHE FORMAT [1 MICROFICHE]

105G/07 CONT'D

090732
CHEVRON CANADA LIMITED, ROSS RIVER AREA, YUKON. BY R J CATHRO; U SCHMIDT. 1981.
KEYWORDS: GEOCHEMISTRY, REGIONAL GEOLOGY, METALLIC MINERALS [CLAIMS/PERMITS: OUTLAW].
NTS: 105G/07 [LAT 61-16; LONG 130-34]
COPIES MAY BE PURCHASED. DOCUMENT IN PAPER AND MICROFICHE FORMAT [1 MICROFICHE]

090733
CHEVRON CANADA LIMITED, FYRE LAKE AREA, YUKON. BY R J CATHRO; U SCHMIDT. 1981
KEYWORDS: GEOCHEMISTRY, METALLIC MINERALS [CLAIMS/PERMITS: HOWDEE].
NTS: 105G/07 [LAT 61-15; LONG 130-35]
COPIES MAY BE PURCHASED. DOCUMENT IN PAPER AND MICROFICHE FORMAT [2 MICROFICHE]

090734
CHEVRON CANADA LIMITED, ROSS RIVER AREA, YUKON. BY R J CATHRO; U SCHMIDT. 1981.
KEYWORDS: GEOPHYSICS [CLAIMS/PERMITS: LENA].
NTS: 105G/07 [LAT 61-24; LONG 130-31]
COPIES MAY BE PURCHASED. DOCUMENT IN PAPER AND MICROFICHE FORMAT [1 MICROFICHE]

091159
CONWEST EXPLORATION COMPANY LIMITED, FINLAYSON LAKE AREA, YUKON. BY A S ASHTON. 1961
KEYWORDS: ECONOMIC GEOLOGY, 2 DDH - 161.16M [528.8 FT] [CLAIMS/PERMITS: PACK].
NTS: 105G/07 [LAT 61-15; LONG 130-30]
CONFIDENTIAL. DOCUMENT IN PAPER AND MICROFICHE FORMAT [1 MICROFICHE]

105G/08

080852
FINLAYSON JOINT VENTURE, FINLAYSON LAKE AREA, YUKON. BY A R ARCHER. 1973
KEYWORDS: GEOCHEMISTRY, REGIONAL GEOLOGY, METALLIC MINERALS, ECONOMIC GEOLOGY [CLAIMS/PERMITS: FETISH].
NTS: 105G/08 [LAT 61-25; LONG 130-07]
COPIES MAY BE PURCHASED. DOCUMENT IN PAPER AND MICROFICHE FORMAT [2 MICROFICHE]

090858
ESSO MINERALS CANADA, MONEY CREEK AREA, YUKON. BY C A AIRD. 1981.
KEYWORDS: REGIONAL GEOLOGY, GEOPHYSICS, ECONOMIC GEOLOGY, METALLIC MINERALS, 3 DDH - 329M [1079 FT] [CLAIMS/PERMITS: JULIA].
NTS: 105G/08; 105H/05 [LAT 61-25; LONG 130-00]
CONFIDENTIAL. DOCUMENT IN PAPER AND MICROFICHE FORMAT [2 MICROFICHE]

091160
ARCHER CATHRO AND ASSOCIATES LIMITED, FINLAYSON LAKE AREA, YUKON. BY R J CATHRO. 1974
KEYWORDS: ECONOMIC GEOLOGY, REGIONAL GEOLOGY, GEOCHEMISTRY, METALLIC MINERALS, 2 DDH - 214.86M [705 FT] [CLAIMS/PERMITS: FETISH].
NTS: 105G/08 [LAT 61-25; LONG 130-07]
CONFIDENTIAL. DOCUMENT IN PAPER AND MICROFICHE FORMAT [2 MICROFICHE]

091480
ARCHER, CATHRO AND ASSOCIATES LIMITED, WOLVERINE LAKE AREA, YUKON. BY G COOPER. 1983.
KEYWORDS: GEOPHYSICS [CLAIMS/PERMITS: KINK].
NTS: 105G/08 [LAT 61-25; LONG 130-07]
CONFIDENTIAL. DOCUMENT IN PAPER AND MICROFICHE FORMAT [2 MICROFICHE]

105G/09

018903
ATLAS EXPLORATIONS COMPANY LIMITED, ROSS RIVER AREA, YUKON. BY R J DARNEY. 1968.
KEYWORDS: GEOCHEMISTRY, REGIONAL GEOLOGY, METALLIC MINERALS, ECONOMIC GEOLOGY [CLAIMS/PERMITS: GENERAL PROSPECTOR 6].
NTS: 105G/09; 105G/10; 105G/15; 105G/16; 105H/12 [LAT 61-25 TO 62-00; LONG 129-30 TO 130-33]
COPIES MAY BE PURCHASED. DOCUMENT IN PAPER AND MICROFICHE FORMAT [5 MICROFICHE]

019792
ATLAS EXPLORATIONS LIMITED, FYRE-SHELDON LAKES AREA, YUKON. BY J S BROCK. 1967.
KEYWORDS: REGIONAL GEOLOGY, ECONOMIC GEOLOGY, METALLIC MINERALS, STRUCTURAL GEOLOGY, GEOCHEMISTRY [CLAIMS/PERMITS: PIKE, PAY, BILL, NAR, JAKE, RIS, TIM, SPUD, TOY, DUB].
NTS: 105G/01; 105G/02; 105G/09; 105G/15; 105G/16; 105H/10; 105H/13; 105I/04; 105J/01; 105J/02 [LAT 61-00 TO 62-15; LONG 128-30 TO 131-00]
CONFIDENTIAL. DOCUMENT IN PAPER AND MICROFICHE FORMAT [1 MICROFICHE]

090165
MOUNTAINEER MINES LIMITED, MCEVOY LAKE AREA, YUKON. BY C K IKONA. 1976.
KEYWORDS: GEOCHEMISTRY, REGIONAL GEOLOGY [CLAIMS/PERMITS: TIL].
NTS: 105G/09 [LAT 61-42; LONG 130-05]
COPIES MAY BE PURCHASED. DOCUMENT IN PAPER AND MICROFICHE FORMAT [1 MICROFICHE]

090282
MOUNTAINEER MINES LIMITED, MCEVOY LAKE AREA, YUKON. BY C K IKONA; P P NIELSEN; M A STAMMERS. 1977.
KEYWORDS: GEOPHYSICS, GEOCHEMISTRY, REGIONAL GEOLOGY [CLAIMS/PERMITS: TIL].
NTS: 105G/09 [LAT 61-41; LONG 130-06]
COPIES MAY BE PURCHASED. DOCUMENT IN PAPER AND MICROFICHE FORMAT [2 MICROFICHE]

105G/09 CONT'D

090396
SEREM LIMITED, MCEVOY LAKE AREA, YUKON. BY K RALFS. 1978.
KEYWORDS: GEOCHEMISTRY, REGIONAL GEOLOGY [CLAIMS/PERMITS: TIL].
NTS: 105G/09 [LAT 61-41; LONG 130-05]
COPIES MAY BE PURCHASED. DOCUMENT IN PAPER AND MICROFICHE FORMAT [2 MICROFICHE]

105G/10

018903
ATLAS EXPLORATIONS COMPANY LIMITED, ROSS RIVER AREA, YUKON. BY R J DARNEY. 1968.
KEYWORDS: GEOCHEMISTRY, REGIONAL GEOLOGY, METALLIC MINERALS, ECONOMIC GEOLOGY
[CLAIMS/PERMITS: GENERAL PROSPECTOR 6].
NTS: 105G/09; 105G/10; 105G/15; 105G/16; 105H/12 [LAT 61-25 TO 62-00; LONG 129-30 TO 130-33]
COPIES MAY BE PURCHASED. DOCUMENT IN PAPER AND MICROFICHE FORMAT [5 MICROFICHE]

060167
ATLAS EXPLORATION COMPANY LIMITED, ROSS RIVER AREA, YUKON. BY K M DAWSON. 1969.
KEYWORDS: GEOPHYSICS, REGIONAL GEOLOGY, INDUSTRIAL MINERALS, ECONOMIC GEOLOGY
[CLAIMS/PERMITS: BOT].
NTS: 105G/10 [LAT 61-40; LONG 130-55]
COPIES MAY BE PURCHASED. DOCUMENT IN PAPER AND MICROFICHE FORMAT [2 MICROFICHE]

060168
ATLAS EXPLORATION COMPANY LIMITED, ROSS RIVER AREA, YUKON. BY K M DAWSON. 1969.
KEYWORDS: REGIONAL GEOLOGY, INDUSTRIAL MINERALS, METALLIC MINERALS, STRUCTURAL GEOLOGY,
ECONOMIC GEOLOGY [CLAIMS/PERMITS: BOT].
NTS: 105G/10 [LAT 61-40; LONG 130-55]
COPIES MAY BE PURCHASED. DOCUMENT IN PAPER AND MICROFICHE FORMAT [2]

060951
ATLAS EXPLORATIONS LIMITED, BIG CAMPBELL CREEK AREA, YUKON. BY T J ADAMSON. 1971.
KEYWORDS: GEOPHYSICS, REGIONAL GEOLOGY, INDUSTRIAL MINERALS, ECONOMIC GEOLOGY
[CLAIMS/PERMITS: BOT].
NTS: 105G/10 [LAT 61-40; LONG 130-55]
COPIES MAY BE PURCHASED. DOCUMENT IN PAPER AND MICROFICHE FORMAT [1 MICROFICHE]

090212
CYPRUS ANVIL MINING CORPORATION, CAMPBELL CREEK AREA, YUKON. BY P DEAN. 1977.
KEYWORDS: GEOPHYSICS [CLAIMS/PERMITS: BOT].
NTS: 105G/10 [LAT 61-40; LONG 130-55]
CONFIDENTIAL. DOCUMENT IN PAPER AND MICROFICHE FORMAT [1 MICROFICHE]

105G/11

017488
ATLAS EXPLORATION COMPANY LIMITED, GRASS LAKES AREA, YUKON. BY J S BROCK; E O CHISHOLM.
1966.
KEYWORDS: GEOPHYSICS [CLAIMS/PERMITS: GOD].
NTS: 105G/11 [LAT 61-34; LONG 131-15]
COPIES MAY BE PURCHASED. DOCUMENT IN PAPER AND MICROFICHE FORMAT [2 MICROFICHE]

017489
ATLAS EXPLORATIONS COMPANY LIMITED, GRASS LAKES AREA, YUKON. BY J S BROCK. 1966.
KEYWORDS: GEOCHEMISTRY, REGIONAL GEOLOGY [CLAIMS/PERMITS: GOD].
NTS: 105G/11 [LAT 61-34; LONG 131-15]
COPIES MAY BE PURCHASED. DOCUMENT IN PAPER AND MICROFICHE FORMAT [1 MICROFICHE]

017580
ATLAS EXPLORATIONS LIMITED, GRASS LAKES AREA, YUKON. BY J S BROCK. 1966.
KEYWORDS: GEOPHYSICS [CLAIMS/PERMITS: GUN].
NTS: 105G/11 [LAT 61-35; LONG 131-10]
COPIES MAY BE PURCHASED. DOCUMENT IN PAPER AND MICROFICHE FORMAT [1 MICROFICHE]

017746
ATLAS EXPLORATIONS LIMITED, GRASS LAKES AREA, YUKON. BY J S BROCK. 1967.
KEYWORDS: GEOCHEMISTRY, METALLIC MINERALS, ECONOMIC GEOLOGY [CLAIMS/PERMITS: GUN].
NTS: 105G/11 [LAT 61-35; LONG 131-10]
COPIES MAY BE PURCHASED. DOCUMENT IN PAPER AND MICROFICHE FORMAT [2 MICROFICHE]

017941
RIVIERA MINES LIMITED, WATSON LAKE AREA, YUKON. BY P H SEVENSMA; N R PATERSON. 1966.
KEYWORDS: GEOPHYSICS, GEOCHEMISTRY, REGIONAL GEOLOGY, 1 DDH - 116.43M [382 FT]
[CLAIMS/PERMITS: A-M, AH].
NTS: 105G/06; 105G/11 [LAT 61-29 TO 61-30 ; LONG 131-02 TO 131-03]
COPIES MAY BE PURCHASED. DOCUMENT IN PAPER AND MICROFICHE FORMAT [2 MICROFICHE]

019114
NORTHLAKE MINES LIMITED, FINLAYSON LAKE AREA, YUKON. BY A J MACDONALD. 1966.
KEYWORDS: GEOCHEMISTRY, REGIONAL GEOLOGY, ECONOMIC GEOLOGY, 4 DDH - 486.12M [1595 FT]
[CLAIMS/PERMITS: HOO, GEE, LEO, PS, EL, PG, CW, Z].
NTS: 105G/06; 105G/11; 105G/12 [LAT 61-25; LONG 131-15 TO 132-00]
COPIES MAY BE PURCHASED. DOCUMENT IN PAPER AND MICROFICHE FORMAT [18 MICROFICHE]

105G/11 CONT'D

080250
NORTHLAKE MINES LIMITED, HOOLE RIVER AREA, YUKON. BY R T HEARD; P H SEVENSMA. 1966.
KEYWORDS: GEOPHYSICS, GEOCHEMISTRY, REGIONAL GEOLOGY, METALLIC MINERALS, STRUCTURAL GEOLOGY, ECONOMIC GEOLOGY [CLAIMS/PERMITS: EL, HOO, GEE, LEO].
NTS: 105G/06; 105G/07; 105G/11; 105G/12 [LAT 61-27 TO 61-32; LONG 131-00 TO 131-22]
COPIES MAY BE PURCHASED. DOCUMENT IN PAPER AND MICROFICHE FORMAT [9 MICROFICHE]

080251
NORTHLAKE MINES LIMITED, GRASS LAKES AREA, YUKON. BY P H SEVENSMA. 1966.
KEYWORDS: GEOPHYSICS, REGIONAL GEOLOGY, ECONOMIC GEOLOGY, METALLIC MINERALS, STRUCTURAL GEOLOGY [CLAIMS/PERMITS: EL].
NTS: 105G/06; 105G/11 [LAT 61-28; LONG 131-21]
COPIES MAY BE PURCHASED. DOCUMENT IN PAPER AND MICROFICHE FORMAT [2 MICROFICHE]

080253
NORTHLAKE MINES LIMITED, GRASS LAKES AREA, YUKON. BY P H SEVENSMA. 1966.
KEYWORDS: GEOPHYSICS, GEOCHEMISTRY, REGIONAL GEOLOGY, ECONOMIC GEOLOGY, METALLIC MINERALS [CLAIMS/PERMITS: GEE, EL, HOO].
NTS: 105G/06; 105G/07; 105G/11; 105G/12 [LAT 61-27 TO 61-32; LONG 131-00 TO 131-32]
COPIES MAY BE PURCHASED. DOCUMENT IN PAPER AND MICROFICHE FORMAT [1 MICROFICHE]

080588
NORTHLAKE MINES LIMITED, HOOLE RIVER AREA, YUKON. BY R G GIFFORD. 1967.
KEYWORDS: GEOPHYSICS, GEOCHEMISTRY, REGIONAL GEOLOGY, METALLIC MINERALS, ECONOMIC GEOLOGY [CLAIMS/PERMITS: GEE, LEO, Z, CW, PG, EL, HOO].
NTS: 105G/06; 105G/11 [LAT 61-30; LONG 131-15]
COPIES MAY BE PURCHASED. DOCUMENT IN PAPER AND MICROFICHE FORMAT [2 MICROFICHE]

090570
ARCHER, CATHRO AND ASSOCIATES LIMITED, GRASS LAKES AREA, YUKON. BY A R ARCHER; U SCHMIDT. 1979.
KEYWORDS: GEOCHEMISTRY [CLAIMS/PERMITS: FOG].
NTS: 105G/11 [LAT 61-34; LONG 131-03]
CONFIDENTIAL. DOCUMENT IN PAPER AND MICROFICHE FORMAT [1 MICROFICHE]

105G/12

019114
NORTHLAKE MINES LIMITED, FINLAYSON LAKE AREA, YUKON. BY A J MACDONALD. 1966.
KEYWORDS: GEOCHEMISTRY, REGIONAL GEOLOGY, ECONOMIC GEOLOGY, 4 DDH - 486.12M [1595 FT] [CLAIMS/PERMITS: HOO, GEE, LEO, PS, EL, PG, CW, Z].
NTS: 105G/06; 105G/11; 105G/12 [LAT 61-25; LONG 131-15 TO 132-00]
COPIES MAY BE PURCHASED. DOCUMENT IN PAPER AND MICROFICHE FORMAT [18 MICROFICHE]

019117
NORTHLAKE MINES LIMITED, ROSS RIVER AREA, YUKON. BY P H SEVENSMA. 1966.
KEYWORDS: GEOPHYSICS, REGIONAL GEOLOGY [CLAIMS/PERMITS: HOO].
NTS: 105G/12 [LAT 61-32; LONG 131-33]
COPIES MAY BE PURCHASED. DOCUMENT IN PAPER AND MICROFICHE FORMAT [2 MICROFICHE]

080148
SOUTH YUKON JOINT VENTURE, HOOLE RIVER AREA, YUKON. BY A R ARCHER. 1972.
KEYWORDS: GEOCHEMISTRY, REGIONAL GEOLOGY, METALLIC MINERALS, STRUCTURAL GEOLOGY, ECONOMIC GEOLOGY [CLAIMS/PERMITS: HO-HO].
NTS: 105G/12 [LAT 61-32; LONG 131-33]
COPIES MAY BE PURCHASED. DOCUMENT IN PAPER AND MICROFICHE FORMAT [4 MICROFICHE]

080250
NORTHLAKE MINES LIMITED, HOOLE RIVER AREA, YUKON. BY P T HEARD; P H SEVENSMA. 1966.
KEYWORDS: GEOPHYSICS, GEOCHEMISTRY, REGIONAL GEOLOGY, METALLIC MINERALS, STRUCTURAL GEOLOGY, ECONOMIC GEOLOGY [CLAIMS/PERMITS: EL, HOO, GEE, LEO].
NTS: 105G/06; 105G/07; 105G/11; 105G/12 [LAT 61-27 TO 61-32; LONG 131-00 TO 131-22]
COPIES MAY BE PURCHASED. DOCUMENT IN PAPER AND MICROFICHE FORMAT [9 MICROFICHE]

080253
NORTHLAKE MINES LIMITED, GRASS LAKES AREA, YUKON. BY P H SEVENSMA. 1966.
KEYWORDS: GEOPHYSICS, GEOCHEMISTRY, REGIONAL GEOLOGY, ECONOMIC GEOLOGY, METALLIC MINERALS [CLAIMS/PERMITS: GEE, EL, HOO].
NTS: 105G/06; 105G/07; 105G/11; 105G/12 [LAT 61-27 TO 61-32; LONG 131-00 TO 131-32]
COPIES MAY BE PURCHASED. DOCUMENT IN PAPER AND MICROFICHE FORMAT [1 MICROFICHE]

090324
CYPRUS ANVIL MINING CORPORATION, KETZA RIVER AREA, YUKON. BY P M DEAN. 1977.
KEYWORDS: GEOCHEMISTRY, REGIONAL GEOLOGY, METALLIC MINERALS, STRUCTURAL GEOLOGY, TECTONICS [CLAIMS/PERMITS: HOWRU].
NTS: 105F/09; 105G/12 [LAT 61-35; LONG 132-05]
COPIES MAY BE PURCHASED. DOCUMENT IN PAPER AND MICROFICHE FORMAT [2 MICROFICHE]

090384
CYPRUS ANVIL MINING CORPORATION, STARR CREEK AREA, YUKON. BY P M DEAN. 1978.
KEYWORDS: GEOCHEMISTRY, REGIONAL GEOLOGY, STRATIGRAPHY [CLAIMS/PERMITS: HOWRU].
NTS: 105F/09; 105G/12 [LAT 61-35; LONG 132-05]
COPIES MAY BE PURCHASED. DOCUMENT IN PAPER AND MICROFICHE FORMAT [3 MICROFICHE]

105G/12 CONT'D

090950
ARCHER, CATHRO AND ASSOCIATES LIMITED, HOULE RIVER AREA, YUKON. ANONYMOUS. 1973.
KEYWORDS: ECONOMIC GEOLOGY, METALLIC MINERALS, 8 DDH - 761M [2500 FT] [CLAIMS/PERMITS: HOHO]
NTS: 105G/12 [LAT 61-33; LONG 131-33]
CONFIDENTIAL. DOCUMENT IN PAPER AND MICROFICHE FORMAT [2 MICROFICHE]

091161
ARCHER CATHRO AND ASSOCIATES LIMITED, HOULE RIVER AREA, YUKON. BY A R ARCHER. 1979.
KEYWORDS: ECONOMIC GEOLOGY, METALLIC MINERALS, GEOCHEMISTRY [CLAIMS/PERMITS: HOHO].
NTS: 105G/12 [LAT 61-33; LONG 131-33]
CONFIDENTIAL. DOCUMENT IN PAPER AND MICROFICHE FORMAT [1 MICROFICHE]

105G/13

018904
QUATSINO COPPER-GOLD MINES LIMITED, ROSS RIVER AREA, YUKON. BY P E WALCOTT. 1968.
KEYWORDS: GEOPHYSICS [CLAIMS/PERMITS: COW].
NTS: 105G/13 [LAT 61-45; LONG 131-30]
COPIES MAY BE PURCHASED. DOCUMENT IN PAPER AND MICROFICHE FORMAT [1 MICROFICHE]

060587
QUATSINO COPPER-GOLD MINES LIMITED AND NEW PRIVATEER MINES LIMITED AND BUCHANAN MINES LIMITED, PELLY RIVER AREA, YUKON. BY J LLOYD. 1967.
KEYWORDS: GEOPHYSICS, REGIONAL GEOLOGY, STRUCTURAL GEOLOGY [CLAIMS/PERMITS: COW].
NTS: 105G/13 [LAT 61-45; LONG 131-30]
COPIES MAY BE PURCHASED. DOCUMENT IN PAPER AND MICROFICHE FORMAT [1 MICROFICHE]

090328
CYPRUS ANVIL MINING CORPORATION, ROSS RIVER AREA, YUKON. BY W J ROBERTS. 1978.
KEYWORDS: GEOPHYSICS [CLAIMS/PERMITS: BOJO].
NTS: 105G/13; 105J/04 [LAT 62-00; LONG 131-42]
COPIES MAY BE PURCHASED. DOCUMENT IN PAPER AND MICROFICHE FORMAT [3 MICROFICHE]

090335
DUPONT OF CANADA EXPLORATION LIMITED, ROSS RIVER AREA, YUKON. BY C A AGER. 1978.
KEYWORDS: GEOPHYSICS [CLAIMS/PERMITS: T]
NTS: 105F/16; 105G/13; 105J/04; 105K/01 [LAT 61-57; LONG 131-57]
CONFIDENTIAL. DOCUMENT IN PAPER AND MICROFICHE FORMAT [4 MICROFICHE]

090438
DUPONT OF CANADA EXPLORATION LIMITED, ROSS RIVER AREA, YUKON. BY W P BOYKO; R F SHELDRAKE. 1978.
KEYWORDS: GEOPHYSICS [CLAIMS/PERMITS: MAL, T, BAR WOP, TENAS, LEACH, FAULT, CZAR].
NTS: 105F/16; 105G/13; 105G/14; 105J/04; 105K/01 [LAT 62-01 AND 61-50; LONG 132-08 AND 131-23]
CONFIDENTIAL. DOCUMENT IN PAPER AND MICROFICHE FORMAT [5 MICROFICHE]

090579
DUPONT OF CANADA EXPLORATION LIMITED, TENAS CREEK AREA, YUKON. BY K A MACLEAN. 1980.
KEYWORDS: ECONOMIC GEOLOGY, METALLIC MINERALS, GEOCHEMISTRY, GEOPHYSICS, 16 DDH - 2715.8M [8911 FT] [CLAIMS/PERMITS: T].
NTS: 105F/16; 105G/13; 105K/01 [LAT 61-55; LONG 131-55]
CONFIDENTIAL. DOCUMENT IN PAPER AND MICROFICHE FORMAT [3 MICROFICHE]

091162
YUKON REVENUE MINES LIMITED, PELLY PLATEAU AREA, YUKON. ANONYMOUS. 1977.
KEYWORDS: ECONOMIC GEOLOGY, METALLIC MINERALS, 4 DDH - 390.42M [1281 FT] [CLAIMS/PERMITS: GEM, BB, LAKE, JADE, WATER].
NTS: 105G/13; 105G/14 [LAT 61-50; LONG 131-30]
CONFIDENTIAL. DOCUMENT IN PAPER AND MICROFICHE FORMAT [1 MICROFICHE]

105G/14

061792
A CARLOS, BIG CAMPBELL CREEK AREA, YUKON. BY A CARLOS. 1978.
KEYWORDS: GEOCHEMISTRY, REGIONAL GEOLOGY [CLAIMS/PERMITS: EAGLE].
NTS: 105G/14 [LAT 61-48; LONG 131-15]
CONFIDENTIAL. DOCUMENT IN PAPER AND MICROFICHE FORMAT [1 MICROFICHE]

061800
PELLY BANKS SYNDICATE, BIG CAMPBELL CREEK AREA, YUKON. BY C A AGER. 1978.
KEYWORDS: GEOPHYSICS [CLAIMS/PERMITS: SHALE, RENO, FRED].
NTS: 105G/14 [LAT 61-47; LONG 131-12]
CONFIDENTIAL. DOCUMENT IN PAPER AND MICROFICHE FORMAT [2 MICROFICHE]

062083
BRENDEX RESOURCES LIMITED, PELLY RIVER AREA, YUKON [PROSPECTUS]. BY C L SMITH. 1977.
KEYWORDS: REGIONAL GEOLOGY [CLAIMS/PERMITS: LEACH, FAULT].
NTS: 105G/14 [LAT 61-50; LONG 131-24]
COPIES MAY BE PURCHASED. DOCUMENT IN PAPER AND MICROFICHE FORMAT [1 MICROFICHE]

105G/14
CONT'D

062084
MARGE ENTERPRISES LIMITED, PELLY RIVER AREA, YUKON [PROSPECTUS]. BY D W GOODBRAND; A E NEVIN. 1977.
KEYWORDS: GEOPHYSICS, REGIONAL GEOLOGY, METALLIC MINERALS, ECONOMIC GEOLOGY, GEOCHEMISTRY [CLAIMS/PERMITS: BLACK, MY].
NTS: 105G/14 [LAT 61-47; LONG 131-22]
COPIES MAY BE PURCHASED. DOCUMENT IN PAPER AND MICROFICHE FORMAT [1 MICROFICHE]

090230
ALLEN CARLOS, PELLY RIVER AREA, YUKON. BY A CARLOS. 1977.
KEYWORDS: GEOCHEMISTRY [CLAIMS/PERMITS: SHALE].
NTS: 105G/14 [LAT 61-47; LONG 131-10]
CONFIDENTIAL. DOCUMENT IN PAPER AND MICROFICHE FORMAT [1 MICROFICHE]

090250
BRENDEX RESOURCES LIMITED, PELLY BANKS AREA, YUKON. BY C K IKONA; M STAMMERS. 1977.
KEYWORDS: GEOCHEMISTRY, REGIONAL GEOLOGY, METALLIC MINERALS [CLAIMS/PERMITS: LEACH, FAULT].
NTS: 105G/14 [LAT 61-47; LONG 131-24]
COPIES MAY BE PURCHASED. DOCUMENT IN PAPER AND MICROFICHE FORMAT [1 MICROFICHE]

090327
CYPRUS ANVIL MINING CORPORATION, PELLY RIVER AREA, YUKON. BY W J ROBERTS. 1978.
KEYWORDS: GEOPHYSICS, GEOCHEMISTRY, REGIONAL GEOLOGY [CLAIMS/PERMITS: DWONK].
NTS: 105G/14 [LAT 61-57; LONG 131-10]
CONFIDENTIAL. DOCUMENT IN PAPER AND MICROFICHE FORMAT [2 MICROFICHE]

090382
PELLY BANKS SYNDICATE, BIG CAMPBELL CREEK AREA, YUKON. BY A CARLOS; S PRESUNKA. 1978.
KEYWORDS: GEOPHYSICS [CLAIMS/PERMITS: SHALE, RENO, FRED].
NTS: 105G/14 [LAT 61-47; LONG 131-12]
CONFIDENTIAL. DOCUMENT IN PAPER AND MICROFICHE FORMAT [2 MICROFICHE]

090383
DUPONT OF CANADA EXPLORATION LIMITED, PELLY BANKS AREA, YUKON. BY C A AGER. 1978.
KEYWORDS: GEOPHYSICS, GEOCHEMISTRY [CLAIMS/PERMITS: LEACH, CZAR].
NTS: 105G/14 [LAT 61-54; LONG 131-20]
COPIES MAY BE PURCHASED. DOCUMENT IN PAPER AND MICROFICHE FORMAT [2 MICROFICHE]

090438
DUPONT OF CANADA EXPLORATION LIMITED, ROSS RIVER AREA, YUKON. BY W P BOYKO; R F SHELDRAKE. 1978.
KEYWORDS: GEOPHYSICS [CLAIMS/PERMITS: MAL, T, BAR WOP, TENAS, LEACH, FAULT, CZAR].
NTS: 105F/16; 105G/13; 105G/14; 105J/04; 105K/01 [LAT 62-01 AND 61-50; LONG 132-08 AND 131-23]
CONFIDENTIAL. DOCUMENT IN PAPER AND MICROFICHE FORMAT [5 MICROFICHE]

090442
AERODAT LIMITED, PELLY RIVER AREA, YUKON. BY W P BOYKO; A CARLOS; R F SHELDRAKE. 1978.
KEYWORDS: GEOPHYSICS, REGIONAL GEOLOGY [CLAIMS/PERMITS: EAGLE, FRED, SHALE].
NTS: 105G/14 [LAT 61-47; LONG 131-15]
CONFIDENTIAL. DOCUMENT IN PAPER AND MICROFICHE FORMAT [2 MICROFICHE]

090654
CYPRUS ANVIL MINING CORPORATION, PELLY RIVER AREA, YUKON. BY L C PIGAGE. 1980.
KEYWORDS: ECONOMIC GEOLOGY, 3 DDH - 705M [2313 FT] [CLAIMS/PERMITS: DWONK].
NTS: 105G/14 [LAT 61-57; LONG 131-04]
CONFIDENTIAL. DOCUMENT IN PAPER AND MICROFICHE FORMAT [1 MICROFICHE]

090725
A CARLOS, PELLY BANKS AREA, YUKON. BY A CARLOS. 1980.
KEYWORDS: GEOPHYSICS, METALLIC MINERALS [CLAIMS/PERMITS: EAGLE].
NTS: 105G/14 [LAT 61-47; LONG 131-15]
CONFIDENTIAL. DOCUMENT IN PAPER AND MICROFICHE FORMAT [1 MICROFICHE]

090812
BEACH GOLD MINES LIMITED, ROSS RIVER AREA, YUKON. BY J H MONTGOMERY. 1981.
KEYWORDS: GENERAL GEOLOGY [CLAIMS/PERMITS: VAM].
NTS: 105G/14 [LAT 61-46; LONG 131-16]
COPIES MAY BE PURCHASED. DOCUMENT IN PAPER AND MICROFICHE FORMAT [1 MICROFICHE]

090835
HUDSON BAY EXPLORATION AND DEVELOPMENT COMPANY LIMITED, PELLY RIVER AREA, YUKON. BY R W STROSHEIN. 1981.
KEYWORDS: ECONOMIC GEOLOGY, GEOCHEMISTRY, METALLIC MINERALS, 7 DDH - 683.4M [2242 FT] [CLAIMS/PERMITS: SHALE, RENO, FRED, BIG, EAGLE, BINGO].
NTS: 105G/14 [LAT 61-46; LONG 131-15]
CONFIDENTIAL. DOCUMENT IN PAPER AND MICROFICHE FORMAT [2 MICROFICHE]

105G/14 CONT'D

091017
HUDSON BAY EXPLORATION AND DEVELOPMENT COMPANY LIMITED, ROSS RIVER AREA, YUKON. BY R W STROSHEIN. 1982.
KEYWORDS: METALLIC MINERALS, ECONOMIC GEOLOGY, GEOCHEMISTRY, 3 DDH - 250.8M [823 FT] [CLAIMS/PERMITS: EAGLE 1-68, BINGO 1-16].
NTS: 105G/14 [LAT 61-47; LONG 131-15]
CONFIDENTIAL. DOCUMENT IN PAPER AND MICROFICHE FORMAT [1 MICROFICHE]

091025
HUDSON BAY EXPLORATION AND DEVELOPMENT COMPANY LIMITED, ROSS RIVER AREA, YUKON. BY R W STROSHEIN. 1982.
KEYWORDS: ECONOMIC GEOLOGY, GEOCHEMISTRY, METALLIC MINERALS, 4 DDH - 454.9M [1492.5 FT] [CLAIMS/PERMITS: SHALE 1-84, FRED 1-4, RENO 1-66, BIG 1-40].
NTS: 105G/14 [LAT 61-46; LONG 131-10]
CONFIDENTIAL. DOCUMENT IN PAPER AND MICROFICHE FORMAT [1 MICROFICHE]

091162
YUKON REVENUE MINES LIMITED, PELLY PLATEAU AREA, YUKON. ANONYMOUS. 1977.
KEYWORDS: ECONOMIC GEOLOGY, METALLIC MINERALS, 4 DDH - 390.42M [1281 FT] [CLAIMS/PERMITS: GEM, BB, LAKE, JADE, WATER].
NTS: 105G/13; 105G/14 [LAT 61-50; LONG 131-30]
CONFIDENTIAL. DOCUMENT IN PAPER AND MICROFICHE FORMAT [1 MICROFICHE]

091163
MARGE ENTERPRISES LIMITED, FINLAYSON LAKE MAP AREA, YUKON. BY A CARLOS; J ARASON; C OLLIE. 1977.
KEYWORDS: ECONOMIC GEOLOGY, 7 DDH - 85.64M [281 FT] [CLAIMS/PERMITS: BLACK].
NTS: 105G/14 [LAT 62-00; LONG 131-00]
CONFIDENTIAL. DOCUMENT IN PAPER AND MICROFICHE FORMAT [1 MICROFICHE]

091164
KERR ADDISON MINES LIMITED, FINLAYSON LAKE MAP AREA, YUKON. BY F CHOW; P LEWIS. 1978.
KEYWORDS: ECONOMIC GEOLOGY, METALLIC MINERALS, 2 DDH - 298.37M [979 FT] [CLAIMS/PERMITS: BLACK].
NTS: 105G/14 [LAT 62-00; LONG 131-00]
CONFIDENTIAL. DOCUMENT IN PAPER AND MICROFICHE FORMAT [1 MICROFICHE]

091165
DUPONT OF CANADA EXPLORATION LIMITED, WEASEL LAKE AREA, YUKON. BY K A MACLEAN. 1978.
KEYWORDS: ECONOMIC GEOLOGY, METALLIC MINERALS, GEOCHEMISTRY, 5 DDH - 304.97M [1000 FT] [CLAIMS/PERMITS: LEACH, FAULT, CZAR].
NTS: 105G/14 [LAT 61-56; LONG 131-46]
CONFIDENTIAL. DOCUMENT IN PAPER AND MICROFICHE FORMAT [1 MICROFICHE]

091166
PELLY BANKS SYNDICATE-A CARLOS, PELLY RIVER AND BIG CAMPBELL CREEK AREA, YUKON. BY A Y PO; F CHOW. 1978.
KEYWORDS: ECONOMIC GEOLOGY, METALLIC MINERALS, 4 DDH - 442.54M [1452 FT] [CLAIMS/PERMITS: SHALE, RENO, FRED].
NTS: 105G/14 [LAT 61-47; LONG 131-10]
CONFIDENTIAL. DOCUMENT IN PAPER AND MICROFICHE FORMAT [1 MICROFICHE]

091167
KERR ADDISON MINES LIMITED, FINLAYSON LAKE AREA, YUKON. BY F CHOW; J W MURTON. 1979.
KEYWORDS: ECONOMIC GEOLOGY, METALLIC MINERALS, GEOCHEMISTRY, 3 DDH - 443.5M [1455 FT] [CLAIMS/PERMITS: PELLY].
NTS: 105G/14 [LAT 61-41; LONG 130-38]
CONFIDENTIAL. DOCUMENT IN PAPER AND MICROFICHE FORMAT [1 MICROFICHE]

091428
HUDSON BAY EXPLORATION AND DEVELOPMENT COMPANY LIMITED, PELLY RIVER AREA, YUKON. BY R W STROSHEIN. 1983.
KEYWORDS: GEOPHYSICS [CLAIMS/PERMITS: RAB 1-136].
NTS: 105G/14 [LAT 61-48; LONG 131-25]
CONFIDENTIAL. DOCUMENT IN PAPER AND MICROFICHE FORMAT [5 MICROFICHE]

105G/15

018903
ATLAS EXPLORATIONS COMPANY LIMITED, ROSS RIVER AREA, YUKON. BY R J DARNEY. 1968.
KEYWORDS: GEOCHEMISTRY, REGIONAL GEOLOGY, METALLIC MINERALS, ECONOMIC GEOLOGY [CLAIMS/PERMITS: GENERAL PROSPECTOR 6].
NTS: 105G/09; 105G/10; 105G/15; 105G/16; 105H/12 [LAT 61-25 TO 62-00; LONG 129-30 TO 130-33]
COPIES MAY BE PURCHASED. DOCUMENT IN PAPER AND MICROFICHE FORMAT [5 MICROFICHE]

018905
ATLAS EXPLORATIONS COMPANY LIMITED, FORTIN LAKE AREA, YUKON. BY J S BROCK. 1968.
KEYWORDS: GEOCHEMISTRY [CLAIMS/PERMITS: PHIL].
NTS: 105G/15 [LAT 61-55; LONG 130-31]
COPIES MAY BE PURCHASED. DOCUMENT IN PAPER AND MICROFICHE FORMAT [2 MICROFICHE]

105G/15
CONT'D

018908
ATLAS EXPLORATIONS COMPANY LIMITED, FORTIN LAKE AREA, YUKON. BY J S BROCK. 1968.
KEYWORDS: GEOPHYSICS [CLAIMS/PERMITS: PHIL].
NTS: 105G/15 [LAT 61-55; LONG 130-31]
COPIES MAY BE PURCHASED. DOCUMENT IN PAPER AND MICROFICHE FORMAT [2 MICROFICHE]

018936
ATLAS EXPLORATION COMPANY LIMITED, FORTIN LAKE AREA, YUKON. BY R J DARNEY. 1967.
KEYWORDS: GEOCHEMISTRY, REGIONAL GEOLOGY, METALLIC MINERALS, ECONOMIC GEOLOGY, 17 DDH - 209.99M [689 FT] [CLAIMS/PERMITS: PAY].
NTS: 105G/15; 105G/16; 105J/01; 105J/02 [LAT 62-00; LONG 130-35]
CONFIDENTIAL. DOCUMENT IN PAPER AND MICROFICHE FORMAT [3 MICROFICHE]

018937
ATLAS EXPLORATION COMPANY LIMITED, FORTIN LAKE AREA, YUKON. BY J S BROCK. 1967.
KEYWORDS: GEOPHYSICS, GEOCHEMISTRY, REGIONAL GEOLOGY, ECONOMIC GEOLOGY, 10 DDH - 96.92M [318 FT] [CLAIMS/PERMITS: PAY].
NTS: 105G/15; 105G/16; 105J/01; 105J/02 [LAT 62-00; LONG 130-35]
CONFIDENTIAL. DOCUMENT IN PAPER AND MICROFICHE FORMAT [3 MICROFICHE]

018938
ATLAS EXPLORATION COMPANY LIMITED, FORTIN LAKE AREA, YUKON. BY C L SMITH. 1967.
KEYWORDS: REGIONAL GEOLOGY, METALLIC MINERALS, ECONOMIC GEOLOGY [CLAIMS/PERMITS: PAY].
NTS: 105G/15; 105G/16; 105J/01; 105J/02 [LAT 62-00; LONG 130-30]
CONFIDENTIAL. DOCUMENT IN PAPER AND MICROFICHE FORMAT [1 MICROFICHE]

018939
ATLAS EXPLORATION COMPANY LIMITED, FORTIN LAKE AREA, YUKON. BY C L SMITH. 1967.
KEYWORDS: GEOCHEMISTRY [CLAIMS/PERMITS: PAY].
NTS: 105G/15; 105G/16; 105J/01; 105J/02 [LAT 62-00; LONG 130-30]
CONFIDENTIAL. DOCUMENT IN PAPER AND MICROFICHE FORMAT [2 MICROFICHE]

018940
ATLAS EXPLORATION COMPANY LIMITED, FORTIN LAKE AREA, YUKON. BY R J DARNEY. 1967.
KEYWORDS: REGIONAL GEOLOGY, METALLIC MINERALS, ECONOMIC GEOLOGY, 22 DDH - 1899.08M [6231 FT] [CLAIMS/PERMITS: PAY].
NTS: 105G/15; 105G/16; 105J/01; 105J/02 [LAT 62-00; LONG 130-30]
CONFIDENTIAL. DOCUMENT IN PAPER AND MICROFICHE FORMAT [8 MICROFICHE]

018942
SPARTAN EXPLORATIONS LIMITED, FORTIN LAKE AREA, YUKON. BY C L SMITH. 1968.
KEYWORDS: GEOCHEMISTRY, REGIONAL GEOLOGY [CLAIMS/PERMITS: PAL, SUN].
NTS: 105G/15; 105J/01 [LAT 62-00; LONG 130-40]
COPIES MAY BE PURCHASED. DOCUMENT IN PAPER AND MICROFICHE FORMAT [2 MICROFICHE]

019792
ATLAS EXPLORATIONS LIMITED, FYRE-SHELDON LAKES AREA, YUKON. BY J S BROCK. 1967.
KEYWORDS: REGIONAL GEOLOGY, ECONOMIC GEOLOGY, METALLIC MINERALS, STRUCTURAL GEOLOGY, GEOCHEMISTRY [CLAIMS/PERMITS: PIKE, PAY, BILL, NAR, JAKE, RIS, TIM, SPUD, TOY, DUB].
NTS: 105G/01; 105G/02; 105G/09; 105G/15; 105G/16; 105H/10; 105H/13; 105I/04; 105J/01; 105J/02 [LAT 61-00 TO 62-15; LONG 128-30 TO 131-00]
CONFIDENTIAL. DOCUMENT IN PAPER AND MICROFICHE FORMAT [1 MICROFICHE]

019808
ATLAS EXPLORATION COMPANY LIMITED, FORTIN LAKE AREA, YUKON. BY J S BROCK. 1967.
KEYWORDS: GEOPHYSICS, GEOCHEMISTRY, REGIONAL GEOLOGY, STRUCTURAL GEOLOGY, ECONOMIC GEOLOGY, 10 DDH - 96.92M [318 FT] [CLAIMS/PERMITS: PAY].
NTS: 105G/15; 105G/16; 105J/01; 105J/02 [LAT 62-00; LONG 130-35]
CONFIDENTIAL. DOCUMENT IN PAPER AND MICROFICHE FORMAT [5 MICROFICHE]

081510
OGILVIE JOINT VENTURE, FORTIN LAKE AREA, YUKON. BY C L SMITH. 1975.
KEYWORDS: REGIONAL GEOLOGY, METALLIC MINERALS [CLAIMS/PERMITS: BOB 1-16].
NTS: 105G/15 [LAT 61-56; LONG 130-32]
COPIES MAY BE PURCHASED. DOCUMENT IN PAPER AND MICROFICHE FORMAT [1 MICROFICHE]

081511
OGILVIE JOINT VENTURE, FORTIN LAKE AREA, YUKON. BY C L SMITH. 1975.
KEYWORDS: GEOCHEMISTRY [CLAIMS/PERMITS: BOB 1-16].
NTS: 105G/15 [LAT 61-56; LONG 130-32]
COPIES MAY BE PURCHASED. DOCUMENT IN PAPER AND MICROFICHE FORMAT [1 MICROFICHE]

081655
OGILVIE JOINT VENTURE, FORTIN LAKE AREA, YUKON. BY J E BETZ; D S HAIRSINE. 1977.
KEYWORDS: GEOPHYSICS [CLAIMS/PERMITS: BOB].
NTS: 105G/15 [LAT 61-57; LONG 130-31]
CONFIDENTIAL. DOCUMENT IN PAPER AND MICROFICHE FORMAT [1 MICROFICHE]

105G/15 CONT'D

090252
OGILVIE JOINT VENTURE, FORTIN LAKE AREA, YUKON. BY O S HAIRSINE; J D ROWE. 1977.
KEYWORDS: GEOCHEMISTRY, REGIONAL GEOLOGY, METALLIC MINERALS [CLAIMS/PERMITS: BOB 1-56].
NTS: 105G/15 [LAT 61-57; LONG 130-31]
COPIES MAY BE PURCHASED. DOCUMENT IN PAPER AND MICROFICHE FORMAT [2 MICROFICHE]

090606
BRINEX LIMITED, FORTIN LAKE AREA, YUKON. BY K B MCHALE. 1980.
KEYWORDS: GEOPHYSICS, METALLIC MINERALS, ECONOMIC GEOLOGY, 3 DDH - 442.9M [1453 FT] [CLAIMS/PERMITS: BOB 1-56].
NTS: 105G/15; 105G/16 [LAT 61-57; LONG 130-30]
COPIES MAY BE PURCHASED. DOCUMENT IN PAPER AND MICROFICHE FORMAT [2 MICROFICHE]

091168
ATLAS EXPLORATIONS LIMITED, FORTIN LAKE AREA, YUKON. BY R J DARNEY. 1967.
KEYWORDS: ECONOMIC GEOLOGY, METALLIC MINERALS, GEOCHEMISTRY, 18 DDH - 209.99M [689 FT] [CLAIMS/PERMITS: PAY].
NTS: 105G/15; 105G/16; 105J/01; 105J/02 [LAT 62-00; LONG 130-35]
CONFIDENTIAL. DOCUMENT IN PAPER AND MICROFICHE FORMAT [1 MICROFICHE]

105G/16

018903
ATLAS EXPLORATIONS COMPANY LIMITED, ROSS RIVER AREA, YUKON. BY R J DARNEY. 1968.
KEYWORDS: GEOCHEMISTRY, REGIONAL GEOLOGY, METALLIC MINERALS, ECONOMIC GEOLOGY [CLAIMS/PERMITS: GENERAL PROSPECTOR 6].
NTS: 105G/09; 105G/10; 105G/15; 105G/16; 105H/12 [LAT 61-25 TO 62-00; LONG 129-30 TO 130-33]
COPIES MAY BE PURCHASED. DOCUMENT IN PAPER AND MICROFICHE FORMAT [5 MICROFICHE]

018936
ATLAS EXPLORATION COMPANY LIMITED, FORTIN LAKE AREA, YUKON. BY R J DARNEY. 1967.
KEYWORDS: GEOCHEMISTRY, REGIONAL GEOLOGY, METALLIC MINERALS, ECONOMIC GEOLOGY, 17 DDH - 209.99M [689 FT] [CLAIMS/PERMITS: PAY].
NTS: 105G/15; 105G/16; 105J/01; 105J/02 [LAT 62-00; LONG 130-35]
CONFIDENTIAL. DOCUMENT IN PAPER AND MICROFICHE FORMAT [3 MICROFICHE]

018937
ATLAS EXPLORATION COMPANY LIMITED, FORTIN LAKE AREA, YUKON. BY J S BROCK. 1967.
KEYWORDS: GEOPHYSICS, GEOCHEMISTRY, REGIONAL GEOLOGY, ECONOMIC GEOLOGY, 10 DDH - 96.92M [318 FT] [CLAIMS/PERMITS: PAY].
NTS: 105G/15; 105G/16; 105J/01; 105J/02 [LAT 62-00; LONG 130-35]
CONFIDENTIAL. DOCUMENT IN PAPER AND MICROFICHE FORMAT [3 MICROFICHE]

018938
ATLAS EXPLORATION COMPANY LIMITED, FORTIN LAKE AREA, YUKON. BY C L SMITH. 1967.
KEYWORDS: REGIONAL GEOLOGY, METALLIC MINERALS, ECONOMIC GEOLOGY [CLAIMS/PERMITS: PAY].
NTS: 105G/15; 105G/16; 105J/01; 105J/02 [LAT 62-00; LONG 130-30]
CONFIDENTIAL. DOCUMENT IN PAPER AND MICROFICHE FORMAT [1 MICROFICHE]

018939
ATLAS EXPLORATION COMPANY LIMITED, FORTIN LAKE AREA, YUKON. BY C L SMITH. 1967.
KEYWORDS: GEOCHEMISTRY [CLAIMS/PERMITS: PAY].
NTS: 105G/15; 105G/16; 105J/01; 105J/02 [LAT 62-00; LONG 130-30]
CONFIDENTIAL. DOCUMENT IN PAPER AND MICROFICHE FORMAT [2 MICROFICHE]

018940
ATLAS EXPLORATION COMPANY LIMITED, FORTIN LAKE AREA, YUKON. BY R J DARNEY. 1967.
KEYWORDS: REGIONAL GEOLOGY, METALLIC MINERALS, ECONOMIC GEOLOGY, 22 DDH - 1899.08M [6231 FT] [CLAIMS/PERMITS: PAY].
NTS: 105G/15; 105G/16; 105J/01; 105J/02 [LAT 62-00; LONG 130-30]
CONFIDENTIAL. DOCUMENT IN PAPER AND MICROFICHE FORMAT [8 MICROFICHE]

019792
ATLAS EXPLORATIONS LIMITED, FYRE-SHELDON LAKES AREA, YUKON. BY J S BROCK. 1967.
KEYWORDS: REGIONAL GEOLOGY, ECONOMIC GEOLOGY, METALLIC MINERALS, STRUCTURAL GEOLOGY, GEOCHEMISTRY [CLAIMS/PERMITS: PIKE, PAY, BILL, NAR, JAKE, RIS, TIM, SPUD, TOY, DUB].
NTS: 105G/01; 105G/02; 105G/09; 105G/15; 105G/16; 105H/10; 105H/13; 105I/04; 105J/01; 105J/02 [LAT 61-00 TO 62-15; LONG 128-30 TO 131-00]
CONFIDENTIAL. DOCUMENT IN PAPER AND MICROFICHE FORMAT [1 MICROFICHE]

019802
ATLAS EXPLORATION COMPANY LIMITED, FORTIN LAKE AREA, YUKON. BY C L SMITH. 1967.
KEYWORDS: REGIONAL GEOLOGY, METALLIC MINERALS, STRUCTURAL GEOLOGY, ECONOMIC GEOLOGY [CLAIMS/PERMITS: PAY].
NTS: 105G/16; 105J/01 [LAT 62-00; LONG 130-25]
COPIES MAY BE PURCHASED. DOCUMENT IN PAPER AND MICROFICHE FORMAT [1 MICROFICHE]

019808
ATLAS EXPLORATION COMPANY LIMITED, FORTIN LAKE AREA, YUKON. BY J S BROCK. 1967.
KEYWORDS: GEOPHYSICS, GEOCHEMISTRY, REGIONAL GEOLOGY, STRUCTURAL GEOLOGY, ECONOMIC GEOLOGY, 10 DDH - 96.92M [318 FT] [CLAIMS/PERMITS: PAY].
NTS: 105G/15; 105G/16; 105J/01; 105J/02 [LAT 62-00; LONG 130-35]
CONFIDENTIAL. DOCUMENT IN PAPER AND MICROFICHE FORMAT [5 MICROFICHE]

105G/16 CONT'D

019914
SPARTAN EXPLORATIONS LIMITED, FORTIN LAKE AREA, YUKON. BY C L SMITH. 1967.
KEYWORDS: REGIONAL GEOLOGY, METALLIC MINERALS, ECONOMIC GEOLOGY [CLAIMS/PERMITS: PAL].
NTS: 105G/16; 105J/01; 105J/02 [LAT 62-00; LONG 130-30]
CONFIDENTIAL. DOCUMENT IN PAPER AND MICROFICHE FORMAT [1 MICROFICHE]

019915
SPARTAN EXPLORATIONS LIMITED, MCPHERSON LAKE AREA, YUKON. BY R E CHAPLIN. 1967.
KEYWORDS: REGIONAL GEOLOGY, INDUSTRIAL MINERALS, METALLIC MINERALS, ECONOMIC GEOLOGY [CLAIMS/PERMITS: LEE, STAR, PAL, SPAR, ZEUS].
NTS: 105G/16; 105H/14; 105H/15; 105J/02; 105L/09; 105O/01 [LAT 61-45 TO 63-10; LONG 129-00 TO 134-11]
COPIES MAY BE PURCHASED. DOCUMENT IN PAPER AND MICROFICHE FORMAT [1 MICROFICHE]

080939
VESTOR EXPLORATIONS LIMITED, MCEVOY LAKE AREA, YUKON. BY S L KUO. 1973.
KEYWORDS: GEOCHEMISTRY, REGIONAL GEOLOGY, METALLIC MINERALS, ECONOMIC GEOLOGY [CLAIMS/PERMITS: IRENE].
NTS: 105G/16 [LAT 61-46; LONG 130-15]
COPIES MAY BE PURCHASED. DOCUMENT IN PAPER AND MICROFICHE FORMAT [1 MICROFICHE]

090184
MOUNTAINEER MINES LIMITED, MCEVOY LAKE AREA, YUKON. BY R J DARNEY; C K IKONA. 1976.
KEYWORDS: GEOCHEMISTRY, REGIONAL GEOLOGY [CLAIMS/PERMITS: IRENE].
NTS: 105G/16 [LAT 61-41; LONG 130-15]
CONFIDENTIAL. DOCUMENT IN PAPER AND MICROFICHE FORMAT [1 MICROFICHE]

090281
MOUNTAINEER MINES LIMITED, MCEVOY LAKE AREA, YUKON. BY C K IKONA; D A YEAGER. 1977.
KEYWORDS: GEOCHEMISTRY, REGIONAL GEOLOGY [CLAIMS/PERMITS: IRENE].
NTS: 105G/16 [LAT 61-46; LONG 130-15]
CONFIDENTIAL. DOCUMENT IN PAPER AND MICROFICHE FORMAT [2 MICROFICHE]

090395
SEREM LIMITED, MCEVOY LAKE AREA, YUKON. BY K RALFS. 1978.
KEYWORDS: GEOCHEMISTRY, REGIONAL GEOLOGY, INDUSTRIAL MINERALS, METALLIC MINERALS [CLAIMS/PERMITS: IRENE].
NTS: 105G/16 [LAT 61-46; LONG 130-15]
CONFIDENTIAL. DOCUMENT IN PAPER AND MICROFICHE FORMAT [2 MICROFICHE]

090606
BRINEX LIMITED, FORTIN LAKE AREA, YUKON. BY K B MCHALE. 1980.
KEYWORDS: GEOPHYSICS, METALLIC MINERALS, ECONOMIC GEOLOGY, 3 DDH - 442.9M [1453 FT] [CLAIMS/PERMITS: BOB 1-56].
NTS: 105G/15; 105G/16 [LAT 61-57; LONG 130-30]
COPIES MAY BE PURCHASED. DOCUMENT IN PAPER AND MICROFICHE FORMAT [2 MICROFICHE]

091002
GULF MINERALS CANADA LIMITED, MCEVOY LAKE AREA, YUKON. BY E P DILLON. 1982.
KEYWORDS: GEOCHEMISTRY, REGIONAL GEOLOGY, METALLIC MINERALS, ECONOMIC GEOLOGY [CLAIMS/PERMITS: SAS].
NTS: 105G/16 [LAT 61-50; LONG 130-05]
CONFIDENTIAL. DOCUMENT IN PAPER AND MICROFICHE FORMAT [3 MICROFICHE]

091168
ATLAS EXPLORATIONS LIMITED, FORTIN LAKE AREA, YUKON. BY R J DARNEY. 1967.
KEYWORDS: ECONOMIC GEOLOGY, METALLIC MINERALS, GEOCHEMISTRY, 18 DDH - 209.99M [689 FT] [CLAIMS/PERMITS: PAY].
NTS: 105G/15; 105G/16; 105J/01; 105J/02 [LAT 62-00; LONG 130-35]
CONFIDENTIAL. DOCUMENT IN PAPER AND MICROFICHE FORMAT [1 MICROFICHE]

105H/01

080700
HYLAND RIVER MINES LIMITED, CONGLOMERATE CREEK AREA, YUKON. BY J G SIMPSON. 1969.
KEYWORDS: GEOPHYSICS, GEOCHEMISTRY, REGIONAL GEOLOGY, ECONOMIC GEOLOGY, METALLIC MINERALS, STRUCTURAL GEOLOGY, 5 DDH - 303.56M [996 FT] [CLAIMS/PERMITS: MIKO, JAN].
NTS: 105H/01; 105H/02; 105H/07; 105H/08 [LAT 61-04 TO 61-15; LONG 128-15]
COPIES MAY BE PURCHASED. DOCUMENT IN PAPER AND MICROFICHE FORMAT [5 MICROFICHE]

081810
SKAT RESOURCES LIMITED, HYLAND RIVER AREA, YUKON [PROSPECTUS]. BY J W MCLEOD. 1978.
KEYWORDS: REGIONAL GEOLOGY, METALLIC MINERALS [CLAIMS/PERMITS: SKULL].
NTS: 105H/01 [LAT 61-14; LONG 128-22]
COPIES MAY BE PURCHASED. DOCUMENT IN PAPER AND MICROFICHE FORMAT [1 MICROFICHE]

082080
PATMAR RESOURCES CORPORATION, MOUNT BILLINGS AREA, YUKON [PROSPECTUS]. BY D W TULLY. 1980.
KEYWORDS: REGIONAL GEOLOGY, ECONOMIC GEOLOGY, METALLIC MINERALS, 3 DDH - 287M [941.5 FT] [CLAIMS/PERMITS: MARINA].
NTS: 105H/01; 105H/02 [LAT 61-38; LONG 128-15]
COPIES MAY BE PURCHASED. DOCUMENT IN PAPER AND MICROFICHE FORMAT [1 MICROFICHE]

105H/01 CONT'D

082201
FRONTEND RESOURCES LIMITED, HYLAND RIVER AREA, YUKON [PROSPECTUS]. BY C J BROWN. 1985.
KEYWORDS: REGIONAL GEOLOGY, METALLIC MINERALS [CLAIMS/PERMITS: PATRICIA 1-4].
NTS: 105H/01 [LAT 61-04; LONG 128-15]
COPIES MAY BE PURCHASED. DOCUMENT IN PAPER AND MICROFICHE FORMAT [1 MICROFICHE]

090494
ASARCO EXPLORATION COMPANY OF CANADA LIMITED, HYLAND RIVER AREA, YUKON. BY J COLLINS; D FLETCHER; M MASTER; D WALLSTER. 1979.
KEYWORDS: GEOCHEMISTRY, REGIONAL GEOLOGY, METALLIC MINERALS [CLAIMS/PERMITS: LAN].
NTS: 105H/01 [LAT 61-00; LONG 128-02]
COPIES MAY BE PURCHASED. DOCUMENT IN PAPER AND MICROFICHE FORMAT [1 MICROFICHE]

090534
DON TULLY ENGINEERING LIMITED, LOWER HYLAND LAKE AREA, YUKON. BY D W TULLY. 1979.
KEYWORDS: REGIONAL GEOLOGY, METALLIC MINERALS [CLAIMS/PERMITS: PRINCESS].
NTS: 105H/01 [LAT 61-04; LONG 128-15]
CONFIDENTIAL. DOCUMENT IN PAPER AND MICROFICHE FORMAT [1 MICROFICHE]

090828
PATMAR RESOURCES CORPORATION, CONGLOMERATE CREEK-MOUNT BILLINGS AREA, YUKON. BY D W TULLY. 1981.
KEYWORDS: ECONOMIC GEOLOGY, METALLIC MINERALS, 3 DDH - 287.04M [941 FT] [CLAIMS/PERMITS: MARINA].
NTS: 105H/01; 105H/02 [LAT 61-15; LONG 128-30]
CONFIDENTIAL. DOCUMENT IN PAPER AND MICROFICHE FORMAT [1 MICROFICHE]

090879
PATMAR RESOURCES CORPORATION, CONGLOMERATE CREEK-NORTH NAHANNI RANGE ROAD AREA, YUKON. BY D W TULLY. 1981.
KEYWORDS: GEOCHEMISTRY, GEOPHYSICS, ECONOMIC GEOLOGY, METALLIC MINERALS [CLAIMS/PERMITS: GEL].
NTS: 105H/01 [LAT 61-14; LONG 128-23]
CONFIDENTIAL. DOCUMENT IN PAPER AND MICROFICHE FORMAT [2 MICROFICHE]

090927
MAJESTIC MINING CORPORATION, LOWER HYLAND LAKE AREA, YUKON. BY D W TULLY. 1981.
KEYWORDS: GEOPHYSICS, GEOCHEMISTRY, METALLIC MINERALS, ECONOMIC GEOLOGY [CLAIMS/PERMITS: PRINCESS].
NTS: 105H/01 [LAT 61-04; LONG 128-15]
CONFIDENTIAL. DOCUMENT IN PAPER AND MICROFICHE FORMAT [2 MICROFICHE]

090985
PACIFIC RIM ENERGY CORPORATION, LOWER HYLAND LAKE AREA, YUKON. BY D W TULLY. 1982.
KEYWORDS: GEOCHEMISTRY, GEOPHYSICS, REGIONAL GEOLOGY, METALLIC MINERALS, ECONOMIC GEOLOGY [CLAIMS/PERMITS: ZEBRA].
NTS: 105H/01 [LAT 61-05; LONG 128-14]
CONFIDENTIAL. DOCUMENT IN PAPER AND MICROFICHE FORMAT [3 MICROFICHE]

090989
PACIFIC TUNGSTEN CORPORATION, HYLAND RIVER-LOWER HYLAND LAKE AREA, YUKON. BY D W TULLY. 1982.
KEYWORDS: GEOPHYSICS, GEOCHEMISTRY, METALLIC MINERALS, REGIONAL GEOLOGY, ECONOMIC GEOLOGY [CLAIMS/PERMITS: ZEST].
NTS: 105H/01 [LAT 61-05; LONG 128-15]
CONFIDENTIAL. DOCUMENT IN PAPER AND MICROFICHE FORMAT [3 MICROFICHE]

090997
J C TURNER AND NEWSLINE RESOURCES LIMITED, LOWER HYLAND LAKE AREA, YUKON. BY D W TULLY. 1982.
KEYWORDS: GEOCHEMISTRY, GEOPHYSICS, METALLIC MINERALS, ECONOMIC GEOLOGY [CLAIMS/PERMITS: ZULU].
NTS: 105H/01 [LAT 61-07; LONG 128-15]
CONFIDENTIAL. DOCUMENT IN PAPER AND MICROFICHE FORMAT [1 MICROFICHE]

091060
KIMBERLEY GOLD RESOURCES INCORPORATED, CONGLOMERATE CREEK-CANTUNG ROAD AREA, YUKON. BY D W TULLY. 1982.
KEYWORDS: ECONOMIC GEOLOGY, METALLIC MINERALS, 8 DDH - 1400.3M [4593 FT] [CLAIMS/PERMITS: SKULL 1-180].
NTS: 105H/01 [LAT 61-14; LONG 128-23]
CONFIDENTIAL. DOCUMENT IN PAPER AND MICROFICHE FORMAT [2 MICROFICHE]

091088
KINAI RESOURCES CORPORATION, HYLAND RIVER-LOWER HYLAND LAKE AREA, YUKON. BY D W TULLY. 1982.
KEYWORDS: REGIONAL GEOLOGY, GEOCHEMISTRY, GEOPHYSICS, METALLIC MINERALS, ECONOMIC GEOLOGY [CLAIMS/PERMITS: PATRICIA 5-22].
NTS: 105H/01 [?LAT 61-03; LONG 128-16]
CONFIDENTIAL. DOCUMENT IN PAPER AND MICROFICHE FORMAT [3 MICROFICHE]

05H/01 091072
ONT'D KIMBERLEY GOLD RESOURCES INCORPORATED, CONGLOMERATE CREEK-CANTUNG ROAD AREA, YUKON. BY D W TULLY. 1982.
KEYWORDS: REGIONAL GEOLOGY, GEOCHEMISTRY, GEOPHYSICS, METALLIC MINERALS, ECONOMIC GEOLOGY [CLAIMS/PERMITS: SKULL 1-180].
NTS: 105H/01 [LAT 61-14; LONG 128-23]
CONFIDENTIAL. DOCUMENT IN PAPER AND MICROFICHE FORMAT [17 MICROFICHE]

091170
ALRAE EXPLORATION LIMITED, FRANCES LAKE AREA, YUKON. ANONYMOUS. 1965.
KEYWORDS: ECONOMIC GEOLOGY, 6 DDH - 70.40M [231 FT] [CLAIMS/PERMITS: DET, SILVER].
NTS: 105H/01 [LAT 61-14; LONG 128-22]
CONFIDENTIAL. DOCUMENT IN PAPER AND MICROFICHE FORMAT [1 MICROFICHE]

091171
HYLAND RIVER MINES LIMITED, FRANCES LAKE AREA, YUKON. BY J G SIMPSON. 1969.
KEYWORDS: ECONOMIC GEOLOGY, METALLIC MINERALS, GEOCHEMISTRY, 5 DDH - 294.72M [967 FT] [CLAIMS/PERMITS: MIKO].
NTS: 105H/01; 105H/02; 105H/07 [LAT 61-15; LONG 128-15]
CONFIDENTIAL. DOCUMENT IN PAPER AND MICROFICHE FORMAT [1 MICROFICHE]

05H/02 017579
MOUNT BILLINGS VENTURE, MOUNT BILLINGS AREA, YUKON. BY B F KERN; E OSTENSOE. 1965.
KEYWORDS: GEOPHYSICS, REGIONAL GEOLOGY, METALLIC MINERALS, ECONOMIC GEOLOGY [CLAIMS/PERMITS: DC].
NTS: 105H/02 [LAT 61-13; LONG 128-43]
COPIES MAY BE PURCHASED. DOCUMENT IN PAPER AND MICROFICHE FORMAT [1 MICROFICHE]

017940
YUKON PACIFIC PROSPECTING GROUP, HYLAND RIVER AREA, YUKON. BY E A OSTENSOE. 1965.
KEYWORDS: GEOPHYSICS [CLAIMS/PERMITS: AL].
NTS: 105H/02 [LAT 61-08 ; LONG 128-39]
COPIES MAY BE PURCHASED. DOCUMENT IN PAPER AND MICROFICHE FORMAT [1 MICROFICHE]

018907
HYLAND RIVER MINES LIMITED, FRANCES LAKE AREA, YUKON. BY W R NEWMAN. 1967.
KEYWORDS: REGIONAL GEOLOGY, METALLIC MINERALS, ECONOMIC GEOLOGY [CLAIMS/PERMITS: JAN, MIKO, LUCY].
NTS: 105H/02 [LAT 61-15; LONG 128-45]
COPIES MAY BE PURCHASED. DOCUMENT IN PAPER AND MICROFICHE FORMAT [1 MICROFICHE]

018908
HYLAND RIVER MINES LIMITED, FRANCES LAKE AREA, YUKON. BY H H COHEN. 1968.
KEYWORDS: GEOPHYSICS [CLAIMS/PERMITS: JAN, MIKO].
NTS: 105H/02 [LAT 61-05 TO 61-15; LONG 128-15 TO 128-30]
COPIES MAY BE PURCHASED. DOCUMENT IN PAPER AND MICROFICHE FORMAT [2 MICROFICHE]

018909
H KEPPER AND ASSOCIATES, FRANCES LAKE AREA, YUKON. BY H S AIKINS; R G GIFFORD; P H SEVENSMA. 1968.
KEYWORDS: GEOPHYSICS, METALLIC MINERALS, ECONOMIC GEOLOGY [CLAIMS/PERMITS: DF, KF].
NTS: 105H/02 [LAT 61-08; LONG 128-40]
COPIES MAY BE PURCHASED. DOCUMENT IN PAPER AND MICROFICHE FORMAT [1 MICROFICHE]

019125
SILVER DUKE MINES LIMITED, WATSON LAKE AREA, YUKON. BY G P E WHITE. 1968.
KEYWORDS: REGIONAL GEOLOGY, METALLIC MINERALS, ECONOMIC GEOLOGY [CLAIMS/PERMITS: MAX].
NTS: 105H/02 [LAT 61-17; LONG 128-44]
COPIES MAY BE PURCHASED. DOCUMENT IN PAPER AND MICROFICHE FORMAT [1 MICROFICHE]

019126
SILVER DUKE MINES LIMITED, WATSON LAKE AREA, YUKON. BY J G BAIRD. 1968.
KEYWORDS: GEOPHYSICS [CLAIMS/PERMITS: MAX].
NTS: 105H/02 [LAT 61-17; LONG 128-44]
COPIES MAY BE PURCHASED. DOCUMENT IN PAPER AND MICROFICHE FORMAT [1 MICROFICHE]

080144
PAN OCEAN OIL LIMITED, FRANCES LAKE AREA, YUKON. J S VINCENT. 1973.
KEYWORDS: GEOCHEMISTRY, REGIONAL GEOLOGY, METALLIC MINERALS, STRUCTURAL GEOLOGY, ECONOMIC GEOLOGY [CLAIMS/PERMITS: RIETA, WD].
NTS: 105H/02; 105H/07 [LAT 61-15; LONG 128-38]
CONFIDENTIAL. DOCUMENT IN PAPER AND MICROFICHE FORMAT [4 MICROFICHE]

080169
MONTANA MINES LIMITED, DOLLY VARDEN CREEK AREA, YUKON. BY B C FULCHER. 1969.
KEYWORDS: GEOPHYSICS, GEOCHEMISTRY, REGIONAL GEOLOGY, METALLIC MINERALS, ECONOMIC GEOLOGY [CLAIMS/PERMITS: KF, DF, FLIP].
NTS: 105H/02 [LAT 61-08; LONG 128-40]
COPIES MAY BE PURCHASED. DOCUMENT IN PAPER AND MICROFICHE FORMAT [2 MICROFICHE]

105H/02 CONT'D

060170
NEBCO OILS LIMITED, FRANCES LAKE AREA, YUKON. BY R G HILKER. 1970.
KEYWORDS: GEOCHEMISTRY, REGIONAL GEOLOGY, METALLIC MINERALS, ECONOMIC GEOLOGY [CLAIMS/PERMITS: RENO].
NTS: 105H/02; 105H/07 [LAT 61-15; LONG 128-38]
COPIES MAY BE PURCHASED. DOCUMENT IN PAPER AND MICROFICHE FORMAT [2 MICROFICHE]

060588
NEBCO OILS LIMITED, MOUNT BILLINGS AREA, YUKON. BY R G HILKER. 1969.
KEYWORDS: GEOCHEMISTRY, REGIONAL GEOLOGY, METALLIC MINERALS [CLAIMS/PERMITS: RENO].
NTS: 105H/02 [LAT 61-10; LONG 128-35]
COPIES MAY BE PURCHASED. DOCUMENT IN PAPER AND MICROFICHE FORMAT [1 MICROFICHE]

060700
HYLAND RIVER MINES LIMITED, CONGLOMERATE CREEK AREA, YUKON. BY J G SIMPSON. 1969.
KEYWORDS: GEOPHYSICS, GEOCHEMISTRY, REGIONAL GEOLOGY, ECONOMIC GEOLOGY, METALLIC MINERALS, STRUCTURAL GEOLOGY, 5 DDH - 303.56M [996 FT] [CLAIMS/PERMITS: MIKO, JAN].
NTS: 105H/01; 105H/02; 105H/07; 105H/08 [LAT 61-04 TO 61-15; LONG 128-15]
COPIES MAY BE PURCHASED. DOCUMENT IN PAPER AND MICROFICHE FORMAT [5 MICROFICHE]

060899
WELLAND CONSOLIDATED MINING LIMITED, FRANCES LAKE AREA, YUKON. BY F L CROTEAU. 1971.
KEYWORDS: GEOPHYSICS, GEOCHEMISTRY [CLAIMS/PERMITS: VAGAS].
NTS: 105H/02 [LAT 61-15; LONG 128-40]
COPIES MAY BE PURCHASED. DOCUMENT IN PAPER AND MICROFICHE FORMAT [1 MICROFICHE]

061875
TUNGCO RESOURCES CORPORATION, CONGLOMERATE CREEK AREA, YUKON [PROSPECTUS]. BY D W TULLY. 1979.
KEYWORDS: REGIONAL GEOLOGY, METALLIC MINERALS [CLAIMS/PERMITS: TIN, MAR, SCHEE, RIETA, LITE]
NTS: 105H/02; 105H/07 [LAT 61-17; LONG 128-43]
COPIES MAY BE PURCHASED. DOCUMENT IN PAPER AND MICROFICHE FORMAT [1 MICROFICHE]

062080
PATMAR RESOURCES CORPORATION, MOUNT BILLINGS AREA, YUKON [PROSPECTUS]. BY D W TULLY. 1980.
KEYWORDS: REGIONAL GEOLOGY, ECONOMIC GEOLOGY, METALLIC MINERALS, 3 DDH - 287M [941.5 FT] [CLAIMS/PERMITS: MARINA].
NTS: 105H/01; 105H/02 [LAT 61-38; LONG 128-15]
COPIES MAY BE PURCHASED. DOCUMENT IN PAPER AND MICROFICHE FORMAT [1 MICROFICHE]

090128
DUAL RESOURCES LIMITED, HIGHLAND RIVER AREA, YUKON. BY J W MCLEOD. 1976.
KEYWORDS: REGIONAL GEOLOGY, METALLIC MINERALS [CLAIMS/PERMITS: SUZANNE].
NTS: 105H/02 [LAT 61-14; LONG 128-43]
CONFIDENTIAL. DOCUMENT IN PAPER AND MICROFICHE FORMAT [1 MICROFICHE]

090209
COMINCO LIMITED, GHLAND RIVER AREA, YUKON. BY A R SCOTT. 1977.
KEYWORDS: GEOPHYSICS [CLAIMS/PERMITS: MTB].
NTS: 105H/02 [LAT 61-08; LONG 128-40]
CONFIDENTIAL. DOCUMENT IN PAPER AND MICROFICHE FORMAT [5 MICROFICHE]

090828
PATMAR RESOURCES CORPORATION, CONGLOMERATE CREEK-MOUNT BILLINGS AREA, YUKON. BY D W TULLY. 1981.
KEYWORDS: ECONOMIC GEOLOGY, METALLIC MINERALS, 3 DDH - 287.04M [941 FT] [CLAIMS/PERMITS: MARINA].
NTS: 105H/01; 105H/02 [LAT 61-15; LONG 128-30]
CONFIDENTIAL. DOCUMENT IN PAPER AND MICROFICHE FORMAT [1 MICROFICHE]

090934
COMINCO LIMITED, MOUNT BILLINGS AREA, YUKON. BY A B MAWER. 1980.
KEYWORDS: ECONOMIC GEOLOGY, METALLIC MINERALS [CLAIMS/PERMITS: MTB 1, MTB 3, MTB 4].
NTS: 105H/02 [LAT 61-08; LONG 128-40]
CONFIDENTIAL. DOCUMENT IN PAPER AND MICROFICHE FORMAT [1 MICROFICHE]

091171
HYLAND RIVER MINES LIMITED, FRANCES LAKE AREA, YUKON. BY J G SIMPSON. 1969.
KEYWORDS: ECONOMIC GEOLOGY, METALLIC MINERALS, GEOCHEMISTRY, 5 DDH - 294.72M [967 FT] [CLAIMS/PERMITS: MIKO].
NTS: 105H/01; 105H/02; 105H/07 [LAT 61-15; LONG 128-15]
CONFIDENTIAL. DOCUMENT IN PAPER AND MICROFICHE FORMAT [1 MICROFICHE]

091177
CANADA TUNGSTEN MINING CORPORATION LIMITED, FRANCES LAKE MAP AREA, YUKON. BY D COFFIN. 1978.
KEYWORDS: ECONOMIC GEOLOGY, GEOCHEMISTRY, METALLIC MINERALS, 7 DDH - 355.37M [1166 FT] [CLAIMS/PERMITS: MAR, TIN, SCHEE, RIETA, LITE].
NTS: 105H/02; 105H/07 [LAT 61-15; LONG 128-45]
CONFIDENTIAL. DOCUMENT IN PAPER AND MICROFICHE FORMAT [1 MICROFICHE]

105H/03

090132
R SOWDEN AND G BOUCHARD, WATSON LAKE AREA, YUKON. BY G BOUCHARD; B J PRICE; R SOWDEN. 1976.
KEYWORDS: REGIONAL GEOLOGY, INDUSTRIAL MINERALS [CLAIMS/PERMITS: ARCTIC, KING].
NTS: 105H/03 [LAT 61-15; LONG 130-30]
CONFIDENTIAL. DOCUMENT IN PAPER AND MICROFICHE FORMAT [1 MICROFICHE]

090366
UNION CARBIDE CANADA LIMITED, FRANCES RIVER AREA, YUKON. BY T LIVERTON. 1978.
KEYWORDS: GEOCHEMISTRY, REGIONAL GEOLOGY [CLAIMS/PERMITS: HAWK 1-8, HAWK 9-16].
NTS: 105H/03 [LAT 61-02; LONG 129-02]
COPIES MAY BE PURCHASED. DOCUMENT IN PAPER AND MICROFICHE FORMAT [1 MICROFICHE]

090877
CYPRUS ANVIL MINING CORPORATION, RAWHIDE CREEK AREA, YUKON. BY G A JILSON. 1980.
KEYWORDS: GEOCHEMISTRY, GEOPHYSICS [CLAIMS/PERMITS: HAWK 1-4, HAWK 10, HAWK 12].
NTS: 105H/03 [LAT 61-01; LONG 129-02]
COPIES MAY BE PURCHASED. DOCUMENT IN PAPER AND MICROFICHE FORMAT [1 MICROFICHE]

105H/04

091067
CYPRUS ANVIL MINING CORPORATION, TUCHITUA JUNCTION AREA, YUKON. BY G A JILSON. 1982.
KEYWORDS: REGIONAL GEOLOGY, GEOCHEMISTRY, METALLIC MINERALS [CLAIMS/PERMITS: KNEIL 1-48, KNEIL 51-60].
NTS: 105H/04 [LAT 61-07; LONG 129-50]
COPIES MAY BE PURCHASED. DOCUMENT IN PAPER AND MICROFICHE FORMAT [2 MICROFICHE]

105H/05

090187
PETRA GEM EXPLORATION OF CANADA LIMITED, FRANCES LAKE AREA, YUKON. BY B J PRICE. 1976.
KEYWORDS: REGIONAL GEOLOGY [CLAIMS/PERMITS: GREEN STUFF].
NTS: 105H/05 [LAT 61-16; LONG 129-46]
COPIES MAY BE PURCHASED. DOCUMENT IN PAPER AND MICROFICHE FORMAT [1 MICROFICHE]

090578
ARCHER, CATHRO AND ASSOCIATES LIMITED, FRANCES LAKE AREA, YUKON. BY R J CATHRO. 1980.
KEYWORDS: GEOPHYSICS, REGIONAL GEOLOGY [CLAIMS/PERMITS: HIRALPH, TISNOT].
NTS: 105H/05 [LAT 61-17; LONG 129-47]
CONFIDENTIAL. DOCUMENT IN PAPER AND MICROFICHE FORMAT [2 MICROFICHE]

090858
ESSO MINERALS CANADA, MONEY CREEK AREA, YUKON. BY C A AIRD. 1981.
KEYWORDS: REGIONAL GEOLOGY, GEOPHYSICS, ECONOMIC GEOLOGY, METALLIC MINERALS, 3 DDH - 329M [1079 FT] [CLAIMS/PERMITS: JULIA].
NTS: 105G/08; 105H/05 [LAT 61-25; LONG 130-00]
CONFIDENTIAL. DOCUMENT IN PAPER AND MICROFICHE FORMAT [2 MICROFICHE]

091172
WESCAN DEVELOPMENTS LIMITED, FRANCES LAKE MAP AREA, YUKON. ANONYMOUS. 1960.
KEYWORDS: ECONOMIC GEOLOGY, INDUSTRIAL MINERALS, 19 DDH - 147M [482 FT] [CLAIMS/PERMITS: GEN].
NTS: 105H/05 [LAT 61-14 TO 61-19; LONG 129-41 TO 129-51]
CONFIDENTIAL. DOCUMENT IN PAPER AND MICROFICHE FORMAT [1 MICROFICHE]

105H/06

017578
MOUNT BILLINGS VENTURE, MOUNT BILLINGS AREA, YUKON. BY E OSTENSOE. 1965.
KEYWORDS: GEOPHYSICS, GEOCHEMISTRY, REGIONAL GEOLOGY, METALLIC MINERALS, ECONOMIC GEOLOGY [CLAIMS/PERMITS: MAPEL, ABE, MAY, PJ].
NTS: 105H/06 [LAT 61-25; LONG 129-30]
COPIES MAY BE PURCHASED. DOCUMENT IN PAPER AND MICROFICHE FORMAT [1 MICROFICHE]

080697
MATT BERRY MINES LIMITED, FRANCES LAKE AREA, YUKON. BY L LA PRAIRIE. 1969.
KEYWORDS: GEOPHYSICS, METALLIC MINERALS, ECONOMIC GEOLOGY [CLAIMS/PERMITS: MATT, JIM, BERRY]
NTS: 105H/06 [LAT 61-27; LONG 129-25]
COPIES MAY BE PURCHASED. DOCUMENT IN PAPER AND MICROFICHE FORMAT [1 MICROFICHE]

080698
MATT BERRY MINES LIMITED, FRANCES LAKE AREA, YUKON. BY J WILLCOX. 1969.
KEYWORDS: REGIONAL GEOLOGY, METALLIC MINERALS, ECONOMIC GEOLOGY [CLAIMS/PERMITS: MATT, JIM, BERRY].
NTS: 105H/06 [LAT 61-27; LONG 129-25]
COPIES MAY BE PURCHASED. DOCUMENT IN PAPER AND MICROFICHE FORMAT [1 MICROFICHE]

080699
MATT BERRY MINES LIMITED, FRANCES LAKE AREA, YUKON. BY L LA PRAIRIE. 1969.
KEYWORDS: REGIONAL GEOLOGY, ECONOMIC GEOLOGY, METALLIC MINERALS, 25 DDH - 1958.82M [6427 FT] [CLAIMS/PERMITS: MATT, JIM, BERRY].
NTS: 105H/06 [LAT 61-27; LONG 129-25]
COPIES MAY BE PURCHASED. DOCUMENT IN PAPER AND MICROFICHE FORMAT [1 MICROFICHE]

105H/08
CONT'D

060952
CANICO-METALL-MATT BERRY JOINT VENTURE, FRANCES LAKE AREA, YUKON. BY A G STURM; H THALENHORST. 1970.
KEYWORDS: GEOPHYSICS, GEOCHEMISTRY, REGIONAL GEOLOGY, ECONOMIC GEOLOGY, STRUCTURAL GEOLOGY, TECTONICS [CLAIMS/PERMITS: MATT, JIM, BERRY, LAP, APEX, DON].
NTS: 105H/06; 105H/11 [LAT 61-30; LONG 129-30]
COPIES MAY BE PURCHASED. DOCUMENT IN PAPER AND MICROFICHE FORMAT [4 MICROFICHE]

060953
MATT BERRY MINES LIMITED, FRANCES LAKE AREA, YUKON. BY L LA PRAIRIE. 1970.
KEYWORDS: GEOPHYSICS, GEOCHEMISTRY, REGIONAL GEOLOGY, METALLIC MINERALS, STRUCTURAL GEOLOGY, ECONOMIC GEOLOGY [CLAIMS/PERMITS: MATT, JIM, BERRY].
NTS: 105H/06 [LAT 61-27; LONG 129-25]
COPIES MAY BE PURCHASED. DOCUMENT IN PAPER AND MICROFICHE FORMAT [2 MICROFICHE]

061798
SOVEREIGN METALS CORPORATION, FRANCES LAKE AREA, YUKON [PROSPECTUS]. BY C K IKONA. 1977.
KEYWORDS: REGIONAL GEOLOGY, ECONOMIC GEOLOGY, METALLIC MINERALS [CLAIMS/PERMITS: BARB].
NTS: 105H/06 [LAT 61-27; LONG 129-25]
COPIES MAY BE PURCHASED. DOCUMENT IN PAPER AND MICROFICHE FORMAT [1 MICROFICHE]

061799
SOVEREIGN METALS CORPORATION, FRANCES LAKE AREA, YUKON [PROSPECTUS]. BY C K IKONA. 1978.
KEYWORDS: GEOPHYSICS [CLAIMS/PERMITS: BARB].
NTS: 105H/06 [LAT 61-27; LONG 129-25]
COPIES MAY BE PURCHASED. DOCUMENT IN PAPER AND MICROFICHE FORMAT [1 MICROFICHE]

061968
SOVEREIGN METALS CORPORATION, FRANCES LAKE AREA, YUKON [PROSPECTUS]. BY C K IKONA. 1979.
KEYWORDS: ECONOMIC GEOLOGY, METALLIC MINERALS, STRUCTURAL GEOLOGY [CLAIMS/PERMITS: BARB].
NTS: 105H/06 [LAT 61-27; LONG 129-25]
COPIES MAY BE PURCHASED. DOCUMENT IN PAPER AND MICROFICHE FORMAT [1 MICROFICHE]

062176
TINTO GOLD CORPORATION, FRANCES LAKE AREA, YUKON [PROSPECTUS]. BY C K IKONA. 1983.
KEYWORDS: REGIONAL GEOLOGY [CLAIMS/PERMITS: BARB 9-15, BARB 17-46, BARB 48-51].
NTS: 105H/06 [LAT 61-28; LONG 129-25]
COPIES MAY BE PURCHASED. DOCUMENT IN PAPER AND MICROFICHE FORMAT [1 MICROFICHE]

090398
NEW FRONTIER EXPLORATION INCORPORATED, FRANCES LAKE AREA, YUKON. BY G E WHITE. 1978.
KEYWORDS: GEOPHYSICS, REGIONAL GEOLOGY [CLAIMS/PERMITS: BARB].
NTS: 105H/06 [LAT 61-27; LONG 129-25]
CONFIDENTIAL. DOCUMENT IN PAPER AND MICROFICHE FORMAT [3 MICROFICHE]

090869
COMINCO LIMITED, FRANCES LAKE AREA, YUKON. BY A B MAWER. 1980.
KEYWORDS: ECONOMIC GEOLOGY, METALLIC MINERALS, 5 DDH - 1229.4M [4033 FT] [CLAIMS/PERMITS: BARB].
NTS: 105H/06 [LAT 61-27; LONG 129-25]
CONFIDENTIAL. DOCUMENT IN PAPER AND MICROFICHE FORMAT [2 MICROFICHE]

090861
COMINCO LIMITED, FRANCES LAKE AREA, YUKON. BY T W HODSON; A B MAWER; G HARDEN. 1981.
KEYWORDS: REGIONAL GEOLOGY, GEOCHEMISTRY, METALLIC MINERALS, ECONOMIC GEOLOGY [CLAIMS/PERMITS: BARB].
NTS: 105H/06 [LAT 61-27; LONG 129-21]
CONFIDENTIAL. DOCUMENT IN PAPER AND MICROFICHE FORMAT [3 MICROFICHE]

090935
COMINCO LIMITED, FRANCIS LAKE AREA, YUKON. BY A B MAWER; G HARDEN; D W HEDDLE. 1980.
KEYWORDS: ECONOMIC GEOLOGY, GEOCHEMISTRY, METALLIC MINERALS, 1 DDH - 216.4M [710 FT] [CLAIMS/PERMITS: BARB].
NTS: 105H/06 [LAT 61-27; LONG 129-25]
CONFIDENTIAL. DOCUMENT IN PAPER AND MICROFICHE FORMAT [1 MICROFICHE]

090943
MATT BERRY MINES LIMITED, THOMPSON CREEK AREA, YUKON. BY L LAPRAIRIE. 1972.
KEYWORDS: ECONOMIC GEOLOGY [CLAIMS/PERMITS: MATT, BERY, JIM, LAP, APEX, DON].
NTS: 105H/06 [LAT 61-28; LONG 129-25]
COPIES MAY BE PURCHASED. DOCUMENT IN PAPER AND MICROFICHE FORMAT [6 MICROFICHE]

091173
MATT BERRY MINES LIMITED, FRANCES LAKE AREA, YUKON. BY L F LAPRAIRIE. 1967.
KEYWORDS: ECONOMIC GEOLOGY, METALLIC MINERALS, GEOCHEMISTRY, 20 DDH - 1039.29M [3410 FT] [CLAIMS/PERMITS: MATT, JIM, BERRY].
NTS: 105H/06 [LAT 61-23; LONG 129-35]
CONFIDENTIAL. DOCUMENT IN PAPER AND MICROFICHE FORMAT [2 MICROFICHE]

105H/06 CONT'D

091174
MATT BERRY MINES LIMITED, FRANCES LAKE AREA, YUKON. BY H S GERSON; A TAMMAN. 1969.
KEYWORDS: ECONOMIC GEOLOGY, METALLIC MINERALS, GEOCHEMISTRY, 16 DDH - 1744.71M [5724.5 FT] [CLAIMS/PERMITS: MATT].
NTS: 105H/06 [LAT 61-27; LONG 129-25]
CONFIDENTIAL. DOCUMENT IN PAPER AND MICROFICHE FORMAT [2 MICROFICHE]

105H/07

017454
YUKON PACIFIC PROSPECTING GROUP, MOUNT BILLINGS AREA, YUKON. BY E A OSTENSOE; R A RILEY. 1965.
KEYWORDS: GEOPHYSICS, REGIONAL GEOLOGY, GEOCHEMISTRY, ECONOMIC GEOLOGY [CLAIMS/PERMITS: BM]
NTS: 105H/07 [LAT 61-19; LONG 128-43]
COPIES MAY BE PURCHASED. DOCUMENT IN PAPER AND MICROFICHE FORMAT [2 MICROFICHE]

017577
NORQUEST JOINT VENTURE, HYLAND RIVER AREA, YUKON. BY A F REEVE. 1965.
KEYWORDS: GEOPHYSICS, REGIONAL GEOLOGY, METALLIC MINERALS, ECONOMIC GEOLOGY [CLAIMS/PERMITS: RON, MCBEAN, MARIE, LOUISE].
NTS: 105H/07 [LAT 61-27; LONG 128-31]
COPIES MAY BE PURCHASED. DOCUMENT IN PAPER AND MICROFICHE FORMAT [2 MICROFICHE]

018910
BRALORNE PIONEER MINES LIMITED, WATSON LAKE AREA, YUKON. BY A F REEVE. 1965.
KEYWORDS: GEOPHYSICS, REGIONAL GEOLOGY, METALLIC MINERALS, STRUCTURAL GEOLOGY, ECONOMIC GEOLOGY [CLAIMS/PERMITS: LAKE, GLENNA].
NTS: 105H/07 [LAT 61-15; LONG 128-33]
COPIES MAY BE PURCHASED. DOCUMENT IN PAPER AND MICROFICHE FORMAT [1 MICROFICHE]

019894
SILVER DUKE MINES LIMITED, JANE CREEK AREA, YUKON. BY D PARENT. 1967.
KEYWORDS: REGIONAL GEOLOGY, METALLIC MINERALS, ECONOMIC GEOLOGY [CLAIMS/PERMITS: MAX].
NTS: 105H/07 [LAT 61-17; LONG 128-44]
COPIES MAY BE PURCHASED. DOCUMENT IN PAPER AND MICROFICHE FORMAT [1 MICROFICHE]

060144
PAN OCEAN OIL LIMITED, FRANCES LAKE AREA, YUKON. J S VINCENT. 1973.
KEYWORDS: GEOCHEMISTRY, REGIONAL GEOLOGY, METALLIC MINERALS, STRUCTURAL GEOLOGY, ECONOMIC GEOLOGY [CLAIMS/PERMITS: RIETA, WD].
NTS: 105H/02; 105H/07 [LAT 61-15; LONG 128-38]
CONFIDENTIAL. DOCUMENT IN PAPER AND MICROFICHE FORMAT [4 MICROFICHE]

060170
NEBCO OILS LIMITED, FRANCES LAKE AREA, YUKON. BY R G HILKER. 1970.
KEYWORDS: GEOCHEMISTRY, REGIONAL GEOLOGY, METALLIC MINERALS, ECONOMIC GEOLOGY [CLAIMS/PERMITS: RENO].
NTS: 105H/02; 105H/07 [LAT 61-15; LONG 128-38]
COPIES MAY BE PURCHASED. DOCUMENT IN PAPER AND MICROFICHE FORMAT [2 MICROFICHE]

060700
HYLAND RIVER MINES LIMITED, CONGLOMERATE CREEK AREA, YUKON. BY J G SIMPSON. 1969.
KEYWORDS: GEOPHYSICS, GEOCHEMISTRY, REGIONAL GEOLOGY, ECONOMIC GEOLOGY, METALLIC MINERALS, STRUCTURAL GEOLOGY, 5 DDH - 303.56M [996 FT] [CLAIMS/PERMITS: MIKO, JAN].
NTS: 105H/01; 105H/02; 105H/07; 105H/08 [LAT 61-04 TO 61-15; LONG 128-15]
COPIES MAY BE PURCHASED. DOCUMENT IN PAPER AND MICROFICHE FORMAT [5 MICROFICHE]

061239
DUAL RESOURCES LIMITED, TYERS RIVER AREA, YUKON. BY D L HINGS. 1974.
KEYWORDS: GEOPHYSICS, GEOCHEMISTRY, METALLIC MINERALS [CLAIMS/PERMITS: ELC, SUZANNE].
NTS: 105H/07 [LAT 61-14 TO 61-15; LONG 128-37 TO 128-43]
CONFIDENTIAL. DOCUMENT IN PAPER AND MICROFICHE FORMAT [2 MICROFICHE]

061875
TUNGCO RESOURCES CORPORATION, CONGLOMERATE CREEK AREA, YUKON [PROSPECTUS]. BY D W TULLY. 1979.
KEYWORDS: REGIONAL GEOLOGY, METALLIC MINERALS [CLAIMS/PERMITS: TIN, MAR, SCHEE, RIETA, LITE]
NTS: 105H/02; 105H/07 [LAT 61-17; LONG 128-43]
COPIES MAY BE PURCHASED. DOCUMENT IN PAPER AND MICROFICHE FORMAT [1 MICROFICHE]

061958
DUSTY MAC MINES LIMITED, HYLAND RIVER AREA, YUKON. BY G GALLOWAY; J R GLASS. 1972.
KEYWORDS: GEOPHYSICS, GEOCHEMISTRY, REGIONAL GEOLOGY, ECONOMIC GEOLOGY, METALLIC MINERALS [CLAIMS/PERMITS: MAX-MAR].
NTS: 105H/07 [LAT 61-17; LONG 128-44]
CONFIDENTIAL. DOCUMENT IN PAPER AND MICROFICHE FORMAT [7 MICROFICHE]

105H/07 CONT'D

062200
CLIFTON STAR RESOURCES INCORPORATED, CONGLOMERATE CREEK AREA, YUKON [PROSPECTUS]. BY C J BROWN. 1985.
KEYWORDS: REGIONAL GEOLOGY, METALLIC MINERALS [CLAIMS/PERMITS: SCHEE 1-23, LITE 1-16].
NTS: 105H/07 [LAT 61-14; LONG 128-45]
COPIES MAY BE PURCHASED. DOCUMENT IN PAPER AND MICROFICHE FORMAT [1 MICROFICHE]

090702
TUNGCO RESOURCES CORPORATION, CONGLOMERATE CREEK AREA, YUKON. BY D W TULLY. 1981.
KEYWORDS: ECONOMIC GEOLOGY, GEOCHEMISTRY, METALLIC MINERALS, 4 DDH - 304.8M [1000 FT]
[CLAIMS/PERMITS: LITE, TIN, MAR, SCHEE, RIETA].
NTS: 105H/07 [LAT 61-17; LONG 128-14]
CONFIDENTIAL. DOCUMENT IN PAPER AND MICROFICHE FORMAT [2 MICROFICHE]

090827
MORNING STAR MINES LIMITED, MOUNT BILLINGS AREA, YUKON. BY D W TULLY. 1981.
KEYWORDS: ECONOMIC GEOLOGY, METALLIC MINERALS, GEOCHEMISTRY, 2 DDH - 282.6M [927 FT]
[CLAIMS/PERMITS: MARG].
NTS: 105H/07 [LAT 61-16; LONG 128-33]
CONFIDENTIAL. DOCUMENT IN PAPER AND MICROFICHE FORMAT [2 MICROFICHE]

091171
HYLAND RIVER MINES LIMITED, FRANCES LAKE AREA, YUKON. BY J G SIMPSON. 1969.
KEYWORDS: ECONOMIC GEOLOGY, METALLIC MINERALS, GEOCHEMISTRY, 5 DDH - 294.72M [967 FT]
[CLAIMS/PERMITS: MIKO].
NTS: 105H/01; 105H/02; 105H/07 [LAT 61-15; LONG 128-15]
CONFIDENTIAL. DOCUMENT IN PAPER AND MICROFICHE FORMAT [1 MICROFICHE]

091176
SILVER MARK MINES LIMITED, HYLAND RIVER AREA, YUKON. BY A MAYO; R JURY. 1970.
KEYWORDS: ECONOMIC GEOLOGY, METALLIC MINERALS, GEOCHEMISTRY, 18 DDH - 1685.58M [5530.5 FT]
[CLAIMS/PERMITS: LAKE, GLENNA].
NTS: 105H/07 [LAT 61-15; LONG 128-30]
CONFIDENTIAL. DOCUMENT IN PAPER AND MICROFICHE FORMAT [3 MICROFICHE]

091177
CANADA TUNGSTEN MINING CORPORATION LIMITED, FRANCES LAKE MAP AREA, YUKON. BY D COFFIN. 1978.
KEYWORDS: ECONOMIC GEOLOGY, GEOCHEMISTRY, METALLIC MINERALS, 7 DDH - 355.37M [1166 FT]
[CLAIMS/PERMITS: MAR, TIN, SCHEE, RIETA, LITE].
NTS: 105H/02; 105H/07 [LAT 61-15; LONG 128-45]
CONFIDENTIAL. DOCUMENT IN PAPER AND MICROFICHE FORMAT [1 MICROFICHE]

105H/08

017576
BRALORNE PIONEER MINES LIMITED, HYLAND RIVER AREA, YUKON. BY J W STOLLERY. 1966.
KEYWORDS: GEOPHYSICS [CLAIMS/PERMITS: PAT].
NTS: 105H/08 [LAT 61-20; LONG 128-16]
COPIES MAY BE PURCHASED. DOCUMENT IN PAPER AND MICROFICHE FORMAT [2 MICROFICHE]

060113
CORRIE COPPER LIMITED, HYLAND RIVER AREA, YUKON. BY P H SEVENSMA. 1973.
KEYWORDS: GEOPHYSICS, GEOCHEMISTRY, REGIONAL GEOLOGY, METALLIC MINERALS, ECONOMIC GEOLOGY
[CLAIMS/PERMITS: CORRIE].
NTS: 105H/08 [LAT 61-21; LONG 128-15]
COPIES MAY BE PURCHASED. DOCUMENT IN PAPER AND MICROFICHE FORMAT [1 MICROFICHE]

060171
NORQUEST JOINT VENTURE, COPTER CREEK AREA, YUKON. BY A A BURGOYNE; D H JAMES. 1969.
KEYWORDS: GEOCHEMISTRY [CLAIMS/PERMITS: BRYAN].
NTS: 105H/08 [LAT 61-25; LONG 128-25]
CONFIDENTIAL. DOCUMENT IN PAPER AND MICROFICHE FORMAT [2 MICROFICHE]

060700
HYLAND RIVER MINES LIMITED, CONGLOMERATE CREEK AREA, YUKON. BY J G SIMPSON. 1969.
KEYWORDS: GEOPHYSICS, GEOCHEMISTRY, REGIONAL GEOLOGY, ECONOMIC GEOLOGY, METALLIC MINERALS, STRUCTURAL GEOLOGY, 5 DDH - 303.56M [996 FT] [CLAIMS/PERMITS: MIKO, JAN].
NTS: 105H/01; 105H/02; 105H/07; 105H/08 [LAT 61-04 TO 61-15; LONG 128-15]
COPIES MAY BE PURCHASED. DOCUMENT IN PAPER AND MICROFICHE FORMAT [5 MICROFICHE]

060701
NORQUEST JOINT VENTURE, FRANCES LAKE AREA, YUKON. BY A F REEVE. 1965.
KEYWORDS: GEOPHYSICS, REGIONAL GEOLOGY, METALLIC MINERALS [CLAIMS/PERMITS: ANN].
NTS: 105H/08 [LAT 61-22; LONG 128-25]
CONFIDENTIAL. DOCUMENT IN PAPER AND MICROFICHE FORMAT [2 MICROFICHE]

060954
CORRIE COPPER LIMITED, HYLAND RIVER AREA, YUKON. BY V CUKOR. 1971.
KEYWORDS: GEOPHYSICS, GEOCHEMISTRY, REGIONAL GEOLOGY, METALLIC MINERALS, STRUCTURAL GEOLOGY, ECONOMIC GEOLOGY [CLAIMS/PERMITS: CORRIE].
NTS: 105H/08 [LAT 61-21; LONG 128-15]
COPIES MAY BE PURCHASED. DOCUMENT IN PAPER AND MICROFICHE FORMAT [1 MICROFICHE]

105H/08 CONT'D

062164
MENO RESOURCES CORPORATION LIMITED, CANTUNG ROAD-HYLAND RIVER AREA, YUKON [PROSPECTUS]. BY D W TULLY. 1983.
KEYWORDS: REGIONAL GEOLOGY, METALLIC MINERALS [CLAIMS/PERMITS: B D 1-8, B D 9-24].
NTS: 105H/08 [LAT 61-21; LONG 128-18]
COPIES MAY BE PURCHASED. DOCUMENT IN PAPER AND MICROFICHE FORMAT [1 MICROFICHE]

090111
UNION CARBIDE CANADA MINING LIMITED, FLOOD CREEK AREA, YUKON. BY R M KUEHNBAUM. 1975.
KEYWORDS: REGIONAL GEOLOGY, METALLIC MINERALS, ECONOMIC GEOLOGY, 2 DDH - 149.95M [492 FT] [CLAIMS/PERMITS: SUSAN].
NTS: 105H/08 [LAT 61-26; LONG 128-20]
COPIES MAY BE PURCHASED. DOCUMENT IN PAPER AND MICROFICHE FORMAT [1 MICROFICHE]

090691
SHELL CANADA RESOURCES LIMITED, MOUNT BILLINGS AREA, YUKON. W MACLEOD. 1980.
KEYWORDS: ENGINEERING GEOLOGY [CLAIMS/PERMITS: ANN, WINE, BRYAN, PEDRO].
NTS: 105H/08 [LAT 61-22; LONG 132-23]
CONFIDENTIAL. DOCUMENT IN PAPER AND MICROFICHE FORMAT [3 MICROFICHE]

090780
SHELL CANADA RESOURCES LIMITED, HYLAND RIVER VALLEY AREA, YUKON. BY W A MACLEOD. 1981.
KEYWORDS: GEOCHEMISTRY, REGIONAL GEOLOGY, METALLIC MINERALS [CLAIMS/PERMITS: CAL].
NTS: 105H/08 [LAT 61-23; LONG 128-27]
CONFIDENTIAL. DOCUMENT IN PAPER AND MICROFICHE FORMAT [2 MICROFICHE]

090867
SHELL CANADA RESOURCES LIMITED, HYLAND RIVER VALLEY AREA, YUKON. BY W A MACLEOD. 1981
KEYWORDS: GEOCHEMISTRY, STRUCTURAL GEOLOGY, METALLIC MINERALS, ECONOMIC GEOLOGY [CLAIMS/PERMITS: CAL 81-89, CAL 90-101, CAL 102-144].
NTS: 105H/08 [LAT 61-23; LONG 128-27]
COPIES MAY BE PURCHASED. DOCUMENT IN PAPER AND MICROFICHE FORMAT [2 MICROFICHE]

091178
NORQUEST JOINT VENTURE, FRANCES LAKE MAP AREA, YUKON. BY J W STOLLERY. 1966.
KEYWORDS: ECONOMIC GEOLOGY, METALLIC MINERALS, 8 DDH - 602.24M [1976 FT] [CLAIMS/PERMITS COPTER].
NTS: 105H/08 [LAT 61-23; LONG 128-25]
CONFIDENTIAL. DOCUMENT IN PAPER AND MICROFICHE FORMAT [1 MICROFICHE]

091179
NEW JERSEY ZINC EXPLORATIONS COMPANY LIMITED, FRANCES LAKE MAP AREA, YUKON. BY J ARIZ 1973.
KEYWORDS: ECONOMIC GEOLOGY, METALLIC MINERALS, GEOCHEMISTRY, 13 DDH - 582.12M [1910 FT] [CLAIMS/PERMITS: ANN, BRYAN, PEDRO, WINE].
NTS: 105H/08 [LAT 61-22; LONG 128-23]
CONFIDENTIAL. DOCUMENT IN PAPER AND MICROFICHE FORMAT [1 MICROFICHE]

091180
SHELL CANADA RESOURCES LIMITED, HYLAND RIVER VALLEY AREA, YUKON. BY W A MACLEOD. 1981.
KEYWORDS: MISCELLANEOUS [CLAIMS/PERMITS: ANN, WINE, BRYAN, CAL].
NTS: 105H/08 [LAT 61-23; LONG 128-27]
CONFIDENTIAL. DOCUMENT IN PAPER AND MICROFICHE FORMAT [1 MICROFICHE]

105H/09

017575
NORQUEST JOINT VENTURE, HYLAND RIVER AREA, YUKON. BY A F REEVE. 1965.
KEYWORDS: GEOPHYSICS, REGIONAL GEOLOGY, METALLIC MINERALS, ECONOMIC GEOLOGY [CLAIMS/PERMITS: RAIN].
NTS: 105H/09 [LAT 61-40; LONG 128-06]
COPIES MAY BE PURCHASED. DOCUMENT IN PAPER AND MICROFICHE FORMAT [1 MICROFICHE]

060955
WYE LAKE RESOURCES LIMITED, HYLAND RIVER AREA, YUKON. BY H S AIKINS. 1971.
KEYWORDS: GEOCHEMISTRY, REGIONAL GEOLOGY, METALLIC MINERALS, ECONOMIC GEOLOGY [CLAIMS/PERMITS: BROD].
NTS: 105H/09 [LAT 61-37; LONG 128-21]
COPIES MAY BE PURCHASED. DOCUMENT IN PAPER AND MICROFICHE FORMAT [1 MICROFICHE]

062165
CONQUEST EXPLORATION LIMITED, HYLAND RIVER AREA, YUKON [PROSPECTUS]. BY D W TULLY. 1983.
KEYWORDS: REGIONAL GEOLOGY, GEOCHEMISTRY, METALLIC MINERALS, ECONOMIC GEOLOGY [CLAIMS/PERMITS: SUN 1-8].
NTS: 105H/09 [LAT 61-39; LONG 128-06]
COPIES MAY BE PURCHASED. DOCUMENT IN PAPER AND MICROFICHE FORMAT [1 MICROFICHE]

090599
DELPHI RESOURCES LIMITED, HYLAND RIVER AREA, YUKON. BY B J PRICE. 1980.
KEYWORDS: REGIONAL GEOLOGY, ECONOMIC GEOLOGY, METALLIC MINERALS [CLAIMS/PERMITS: BEAR].
NTS: 105H/09 [LAT 61-36; LONG 128-22]
CONFIDENTIAL. DOCUMENT IN PAPER AND MICROFICHE FORMAT [1 MICROFICHE]

105H/10

019136
SPARTAN EXPLORATIONS LIMITED, LOGAN MOUNTAINS AREA, YUKON. BY W J ROBERTS; C L SMITH. 1968.
KEYWORDS: GEOPHYSICS, GEOCHEMISTRY, REGIONAL GEOLOGY, METALLIC MINERALS, ECONOMIC GEOLOGY [CLAIMS/PERMITS: LEE, THOR, ZEUS, CREE].
NTS: 105H/10; 105H/11; 105H/14; 105H/15 [LAT 61-40 TO 61-58; LONG 128-45 TO 129-30]
COPIES MAY BE PURCHASED. DOCUMENT IN PAPER AND MICROFICHE FORMAT [4 MICROFICHE]

019792
ATLAS EXPLORATIONS LIMITED, FYRE-SHELDON LAKES AREA, YU[illegible]. BY J S BROCK. 1967.
KEYWORDS: REGIONAL GEOLOGY, ECONOMIC GEOLOGY, METALLIC MINERALS, STRUCTURAL GEOLOGY, GEOCHEMISTRY [CLAIMS/PERMITS: PIKE, PAY, BILL, NAR, JAKE, RIS, TIM, SPUD, TOY, DUB].
NTS: 105G/01; 105G/02; 105G/09; 105G/15; 105G/16; 105H/10; 105H/13; 105I/04; 105J/01; 105J/02 [LAT 61-00 TO 62-15; LONG 128-30 TO 131-00]
CONFIDENTIAL. DOCUMENT IN PAPER AND MICROFICHE FORMAT [1 MICROFICHE]

019795
ATLAS EXPLORATION COMPANY LIMITED, SHELDON LAKE AREA, YUKON. BY J S BROCK. 1967.
KEYWORDS: GEOPHYSICS, GEOCHEMISTRY, REGIONAL GEOLOGY, METALLIC MINERALS [CLAIMS/PERMITS: TOY].
NTS: 105H/10 [LAT 61-39; LONG 128-49]
COPIES MAY BE PURCHASED. DOCUMENT IN PAPER AND MICROFICHE FORMAT [1 MICROFICHE]

090188
MOUNTAINEER MINES LIMITED, ANDERSON LAKE AREA, YUKON. BY C K IKONA. 1976.
KEYWORDS: REGIONAL GEOLOGY [CLAIMS/PERMITS: REA].
NTS: 105H/10 [LAT 61-40; LONG 128-42]
COPIES MAY BE PURCHASED. DOCUMENT IN PAPER AND MICROFICHE FORMAT [1 MICROFICHE]

091181
UNION CARBIDE EXPLORATION CORPORATION, FRANCES LAKE MAP AREA, YUKON. BY R KUEHNBAUM. 1977.
KEYWORDS: ECONOMIC GEOLOGY, METALLIC MINERALS, REGIONAL GEOLOGY, GEOCHEMISTRY, 6 DDH - 327.24M [1073.7 FT] [CLAIMS/PERMITS: CALI].
NTS: 105H/10; 105H/15 [LAT 61-44; LONG 128-37]
CONFIDENTIAL. DOCUMENT IN PAPER AND MICROFICHE FORMAT [3 MICROFICHE]

105H/11

019136
SPARTAN EXPLORATIONS LIMITED, LOGAN MOUNTAINS AREA, YUKON. BY W J ROBERTS; C L SMITH. 1968.
KEYWORDS: GEOPHYSICS, GEOCHEMISTRY, REGIONAL GEOLOGY, METALLIC MINERALS, ECONOMIC GEOLOGY [CLAIMS/PERMITS: LEE, THOR, ZEUS, CREE].
NTS: 105H/10; 105H/11; 105H/14; 105H/15 [LAT 61-40 TO 61-58; LONG 128-45 TO 129-30]
COPIES MAY BE PURCHASED. DOCUMENT IN PAPER AND MICROFICHE FORMAT [4 MICROFICHE]

080952
CANICO-METALL-MATT BERRY JOINT VENTURE, FRANCES LAKE AREA, YUKON. BY A G STURM; H THALENHORST. 1970.
KEYWORDS: GEOPHYSICS, GEOCHEMISTRY, REGIONAL GEOLOGY, ECONOMIC GEOLOGY, STRUCTURAL GEOLOGY, TECTONICS [CLAIMS/PERMITS: MATT, JIM, BERRY, LAP, APEX, DON].
NTS: 105H/06; 105H/11 [LAT 61-30; LONG 129-30]
COPIES MAY BE PURCHASED. DOCUMENT IN PAPER AND MICROFICHE FORMAT [4 MICROFICHE]

081854
WELCOME NORTH MINES LIMITED, ANDERSON CREEK AREA, YUKON. BY J S BROCK; J D GUILD; G F MCARTHUR; M L MCARTHUR. 1977.
KEYWORDS: GEOPHYSICS, GEOCHEMISTRY, REGIONAL GEOLOGY, METALLIC MINERALS, STRUCTURAL GEOLOGY [CLAIMS/PERMITS: MAXI, MIDI, AK, PARK, BARK].
NTS: 105H/11 [LAT 69-41; LONG 129-12]
CONFIDENTIAL. DOCUMENT IN PAPER AND MICROFICHE FORMAT [4 MICROFICHE]

090411
UTAH MINES LIMITED, FRANCES LAKE AREA, YUKON. BY G A CLOUTHIER; G L HOLLAND; J VYSELAAR. 1978.
KEYWORDS: GEOPHYSICS, GEOCHEMISTRY, REGIONAL GEOLOGY, METALLIC MINERALS, STRUCTURAL GEOLOGY, ECONOMIC GEOLOGY, 5 DDH - 636.8M [2089 FT] [CLAIMS/PERMITS: AK, BARK, MAXI, MIDI, PARK, MURPHY].
NTS: 105H/11 [LAT 61-38; LONG 129-10]
COPIES MAY BE PURCHASED. DOCUMENT IN PAPER AND MICROFICHE FORMAT [15 MICROFICHE]

091182
UTAH MINES LIMITED, FRANCES LAKE MAP AREA, YUKON. BY G HOLLAND. 1979.
KEYWORDS: ECONOMIC GEOLOGY, METALLIC MINERALS, 1 DDH - 152.4M [500 FT] [CLAIMS/PERMITS: JM].
NTS: 105H/11 [LAT 61-17 TO 61-23; LONG 129-17 TO 129-35]
CONFIDENTIAL. DOCUMENT IN PAPER AND MICROFICHE FORMAT [1 MICROFICHE]

105H/12

018903
ATLAS EXPLORATIONS COMPANY LIMITED, ROSS RIVER AREA, YUKON. BY R J DARNEY. 1968.
KEYWORDS: GEOCHEMISTRY, REGIONAL GEOLOGY, METALLIC MINERALS, ECONOMIC GEOLOGY [CLAIMS/PERMITS: GENERAL PROSPECTOR 6].
NTS: 105G/09; 105G/10; 105G/15; 105G/16; 105H/12 [LAT 61-25 TO 62-00; LONG 129-30 TO 130-33]
COPIES MAY BE PURCHASED. DOCUMENT IN PAPER AND MICROFICHE FORMAT [5 MICROFICHE]

105H/12 CONT'D

090475
SOVEREIGN METALS CORPORATION, FRANCES LAKE AREA, YUKON. BY T C SCOTT. 1979.
KEYWORDS: GEOCHEMISTRY, REGIONAL GEOLOGY, INDUSTRIAL MINERALS, MINERALOGY, ECONOMIC GEOLOGY [CLAIMS/PERMITS: TAN].
NTS: 105H/12 [LAT 61-36; LONG 129-52]
CONFIDENTIAL. DOCUMENT IN PAPER AND MICROFICHE FORMAT [20 MICROFICHE]

090492
COMINCO LIMITED, FRANCES LAKE AREA, YUKON. BY S R LEGGETT. 1979.
KEYWORDS: GEOCHEMISTRY, REGIONAL GEOLOGY [CLAIMS/PERMITS: FIN].
NTS: 105H/12 [LAT 61-40; LONG 129-50]
CONFIDENTIAL. DOCUMENT IN PAPER AND MICROFICHE FORMAT [2 MICROFICHE]

090619
SOVEREIGN METALS CORPORATION, FRANCES LAKE AREA, YUKON. BY C K IKONA; D A YEAGER. 1980.
KEYWORDS: GEOCHEMISTRY, REGIONAL GEOLOGY, ECONOMIC GEOLOGY, METALLIC MINERALS [CLAIMS/PERMITS: TAN].
NTS: 105H/12 [LAT 61-36; LONG 129-52]
CONFIDENTIAL. DOCUMENT IN PAPER AND MICROFICHE FORMAT [1 MICROFICHE]

090620
PAMICON DEVELOPMENTS LIMITED, FRANCES LAKE AREA, YUKON. BY C K IKONA; D A YEAGER. 1980.
KEYWORDS: GEOCHEMISTRY [CLAIMS/PERMITS: TIN].
NTS: 105H/12 [LAT 61-43; LONG 129-57]
COPIES MAY BE PURCHASED. DOCUMENT IN PAPER AND MICROFICHE FORMAT [1 MICROFICHE]

090658
COMINCO LIMITED, YUSEZYU RIVER AREA, YUKON. BY R W LANE; A B MAWER. 1980.
KEYWORDS: ECONOMIC GEOLOGY, METALLIC MINERALS, 6 DDH - 697M [2286 FT] [CLAIMS/PERMITS: FIN].
NTS: 105H/12 [LAT 61-40; LONG 129-50]
CONFIDENTIAL. DOCUMENT IN PAPER AND MICROFICHE FORMAT [2 MICROFICHE]

090807
PAMICON DEVELOPMENTS LIMITED, FRANCES LAKE AREA, YUKON. BY D YEAGER; T C SCOTT; C K IKONA. 1981.
KEYWORDS: GEOCHEMISTRY, METALLIC MINERALS, ECONOMIC GEOLOGY [CLAIMS/PERMITS: TAN].
NTS: 105H/12 [LAT 61-36; LONG 129-52]
COPIES MAY BE PURCHASED. DOCUMENT IN PAPER AND MICROFICHE FORMAT [1 MICROFICHE]

090877
COMINCO LIMITED, FRANCES LAKE - YUSEZYU RIVER AREA, YUKON. BY T W HODSON ; A B MAWER; G HARDEN. 1981.
KEYWORDS: REGIONAL GEOLOGY, GEOCHEMISTRY, METALLIC MINERALS, ECONOMIC GEOLOGY [CLAIMS/PERMITS: FIN].
NTS: 105H/12 [LAT 61-40; LONG 129-50]
CONFIDENTIAL. DOCUMENT IN PAPER AND MICROFICHE FORMAT [3 MICROFICHE]

091407
COMINCO LIMITED, WATSON LAKE AREA, YUKON. BY T W HODSON; J J LAJOIE. 1982.
KEYWORDS: REGIONAL GEOLOGY, GEOCHEMISTRY, GEOPHYSICS, METALLIC MINERALS [CLAIMS/PERMITS: FIN 1-455].
NTS: 105H/12 [LAT 61-40; LONG 129-50]
CONFIDENTIAL. DOCUMENT IN PAPER AND MICROFICHE FORMAT [6 MICROFICHE]

091595
COMINCO LIMITED, ROSS RIVER AREA, YUKON. BY R J SHARP. 1985.
KEYWORDS: ECONOMIC GEOLOGY, GEOCHEMISTRY, METALLIC MINERALS, 7 DDH - 1656M [5432 FT] [CLAIMS/PERMITS: FIN 1-455].
NTS: 105H/12 [LAT 61-40; LONG 129-50]
CONFIDENTIAL. DOCUMENT IN PAPER AND MICROFICHE FORMAT [3]

105H/13

017740
ATLAS EXPLORATION COMPANY LIMITED, SHELDON LAKE AREA, YUKON. BY J S BROCK. 1967.
KEYWORDS: GEOPHYSICS [CLAIMS/PERMITS: TIM].
NTS: 105H/13 [LAT 61-59; LONG 129-56]
COPIES MAY BE PURCHASED. DOCUMENT IN PAPER AND MICROFICHE FORMAT [1 MICROFICHE]

017741
ATLAS EXPLORATIONS LIMITED, SHELDON LAKE AREA, YUKON. BY R J DARNEY. 1967.
KEYWORDS: GEOCHEMISTRY [CLAIMS/PERMITS: TIM].
NTS: 105H/13 [LAT 61-59; LONG 129-56]
COPIES MAY BE PURCHASED. DOCUMENT IN PAPER AND MICROFICHE FORMAT [1 MICROFICHE]

019782
ATLAS EXPLORATIONS LIMITED, FYRE-SHELDON LAKES AREA, YUKON. BY J S BROCK. 1967.
KEYWORDS: REGIONAL GEOLOGY, ECONOMIC GEOLOGY, METALLIC MINERALS, STRUCTURAL GEOLOGY, GEOCHEMISTRY [CLAIMS/PERMITS: PIKE, PAY, BILL, NAR, JAKE, RIS, TIM, SPUD, TOY, DUB].
NTS: 105G/01; 105G/02; 105G/09; 105G/15; 105G/16; 105H/10; 105H/13; 105I/04; 105J/01; 105J/02 [LAT 61-00 TO 62-15; LONG 128-30 TO 131-00]
CONFIDENTIAL. DOCUMENT IN PAPER AND MICROFICHE FORMAT [1 MICROFICHE]

105H/13 090498
CONT'D RIOCANEX LIMITED, MCPHERSON LAKE AREA, YUKON. BY R S HEWTON. 1979.
KEYWORDS: GEOCHEMISTRY, REGIONAL GEOLOGY, METALLIC MINERALS [CLAIMS/PERMITS: VIKING].
NTS: 105H/13 [LAT 61-57; LONG 129-52]
COPIES MAY BE PURCHASED. DOCUMENT IN PAPER AND MICROFICHE FORMAT [1 MICROFICHE]

105H/14 018911
SPARTAN EXPLORATIONS LIMITED, TILLEI LAKE AREA, YUKON. BY C L SMITH. 1968.
KEYWORDS: GEOPHYSICS [CLAIMS/PERMITS: LEE].
NTS: 105H/14 [LAT 61-56; LONG 129-25]
COPIES MAY BE PURCHASED. DOCUMENT IN PAPER AND MICROFICHE FORMAT [2 MICROFICHE]

018912
SPARTAN EXPLORATIONS LIMITED, TILLEI LAKE AREA, YUKON. BY C L SMITH. 1968.
KEYWORDS: GEOCHEMISTRY [CLAIMS/PERMITS: LEE].
NTS: 105H/14 [LAT 61-56; LONG 129-25]
COPIES MAY BE PURCHASED. DOCUMENT IN PAPER AND MICROFICHE FORMAT [2 MICROFICHE]

018913
SPARTAN EXPLORATIONS LIMITED, TUSTLES LAKE AREA, YUKON. BY C L SMITH. 1968.
KEYWORDS: REGIONAL GEOLOGY [CLAIMS/PERMITS: THOR].
NTS: 105H/14 [LAT 61-46; LONG 129-05]
COPIES MAY BE PURCHASED. DOCUMENT IN PAPER AND MICROFICHE FORMAT [1 MICROFICHE]

018914
SPARTAN EXPLORATIONS LIMITED, TILLEI LAKE AREA, YUKON. BY C L SMITH. 1968.
KEYWORDS: REGIONAL GEOLOGY, METALLIC MINERALS, ECONOMIC GEOLOGY [CLAIMS/PERMITS: LEE].
NTS: 105H/14 [LAT 61-56; LONG 129-25]
COPIES MAY BE PURCHASED. DOCUMENT IN PAPER AND MICROFICHE FORMAT [2 MICROFICHE]

019136
SPARTAN EXPLORATIONS LIMITED, LOGAN MOUNTAINS AREA, YUKON. BY W J ROBERTS; C L SMITH. 1968.
KEYWORDS: GEOPHYSICS, GEOCHEMISTRY, REGIONAL GEOLOGY, METALLIC MINERALS, ECONOMIC GEOLOGY
[CLAIMS/PERMITS: LEE, THOR, ZEUS, CREE].
NTS: 105H/10; 105H/11; 105H/14; 105H/15 [LAT 61-40 TO 61-58; LONG 128-45 TO 129-30]
COPIES MAY BE PURCHASED. DOCUMENT IN PAPER AND MICROFICHE FORMAT [4 MICROFICHE]

019913
SPARTAN EXPLORATIONS LIMITED, MCPHERSON LAKE AREA, YUKON. BY C L SMITH. 1968.
KEYWORDS: GEOPHYSICS, GEOCHEMISTRY, REGIONAL GEOLOGY, INDUSTRIAL MINERALS, METALLIC MINERALS
, ECONOMIC GEOLOGY [CLAIMS/PERMITS: LEE, THOR, ZEUS].
NTS: 105H/14; 105H/15 [LAT 61-45; LONG 129-00]
COPIES MAY BE PURCHASED. DOCUMENT IN PAPER AND MICROFICHE FORMAT [3 MICROFICHE]

019915
SPARTAN EXPLORATIONS LIMITED, MCPHERSON LAKE AREA, YUKON. BY R E CHAPLIN. 1967.
KEYWORDS: REGIONAL GEOLOGY, INDUSTRIAL MINERALS, METALLIC MINERALS, ECONOMIC GEOLOGY
[CLAIMS/PERMITS: LEE, STAR, PAL, SPAR, ZEUS].
NTS: 105G/16; 105H/14; 105H/15; 105J/02; 105L/09; 105O/01 [LAT 61-45 TO 63-10; LONG 129-00
TO 134-11]
COPIES MAY BE PURCHASED. DOCUMENT IN PAPER AND MICROFICHE FORMAT [1 MICROFICHE]

090357
WELCOME NORTH MINES LIMITED, TILLEI LAKE AREA, YUKON. BY J S BROCK. 1977.
KEYWORDS: REGIONAL GEOLOGY, METALLIC MINERALS [CLAIMS/PERMITS: WOAH, TAI].
NTS: 105H/14; 105H/15 [LAT 61-50; LONG 129-10]
COPIES MAY BE PURCHASED. DOCUMENT IN PAPER AND MICROFICHE FORMAT [2 MICROFICHE]

090518
RIO TINTO CANADIAN EXPLORATIONS LIMITED, LOGAN MOUNTAINS AREA, YUKON. BY D C DURGIN. 1979.
KEYWORDS: METALLIC MINERALS, GEOCHEMISTRY, REGIONAL GEOLOGY, ECONOMIC GEOLOGY, 6 DDH -
351.1M [1742 FT] [CLAIMS/PERMITS: WOAH, TAI].
NTS: 105H/14; 105H/15 [LAT 61-50; LONG 129-10]
COPIES MAY BE PURCHASED. DOCUMENT IN PAPER AND MICROFICHE FORMAT [4 MICROFICHE]

090889
UNION CARBIDE CANADA LIMITED, FRANCES LAKE AREA, YUKON. BY C N FORSTER; D ARCHIBALD ; D H
JAMES. 1981.
KEYWORDS: STRUCTURAL GEOLOGY, GEOCHEMISTRY, METALLIC MINERALS, TECTONICS, ECONOMIC GEOLOGY
[CLAIMS/PERMITS: RENA].
NTS: 105H/14 [LAT 61-47; LONG 129-02]
CONFIDENTIAL. DOCUMENT IN PAPER AND MICROFICHE FORMAT [2 MICROFICHE]

105H/15 019136
SPARTAN EXPLORATIONS LIMITED, LOGAN MOUNTAINS AREA, YUKON. BY W J ROBERTS; C L SMITH. 1968.
KEYWORDS: GEOPHYSICS, GEOCHEMISTRY, REGIONAL GEOLOGY, METALLIC MINERALS, ECONOMIC GEOLOGY
[CLAIMS/PERMITS: LEE, THOR, ZEUS, CREE].
NTS: 105H/10; 105H/11; 105H/14; 105H/15 [LAT 61-40 TO 61-58; LONG 128-45 TO 129-30]
COPIES MAY BE PURCHASED. DOCUMENT IN PAPER AND MICROFICHE FORMAT [4 MICROFICHE]

105H/15 CONT'D

019913
SPARTAN EXPLORATIONS LIMITED, MCPHERSON LAKE AREA, YUKON. BY C L SMITH. 1968.
KEYWORDS: GEOPHYSICS, GEOCHEMISTRY, REGIONAL GEOLOGY, INDUSTRIAL MINERALS, METALLIC MINERALS, ECONOMIC GEOLOGY [CLAIMS/PERMITS: LEE, THOR, ZEUS].
NTS: 105H/14; 105H/15 [LAT 61-45; LONG 129-00]
COPIES MAY BE PURCHASED. DOCUMENT IN PAPER AND MICROFICHE FORMAT [3 MICROFICHE]

019915
SPARTAN EXPLORATIONS LIMITED, MCPHERSON LAKE AREA, YUKON. BY R E CHAPLIN. 1967.
KEYWORDS: REGIONAL GEOLOGY, INDUSTRIAL MINERALS, METALLIC MINERALS, ECONOMIC GEOLOGY [CLAIMS/PERMITS: LEE, STAR, PAL, SPAR, ZEUS].
NTS: 105G/16; 105H/14; 105H/15; 105J/02; 105L/09; 105O/01 [LAT 61-45 TO 63-10; LONG 129-00 TO 134-11]
COPIES MAY BE PURCHASED. DOCUMENT IN PAPER AND MICROFICHE FORMAT [1 MICROFICHE]

061959
A ROBERTSON, ANDERSON LAKE AREA, YUKON. BY R C COUTTS; G L LAMONT; C PETE; A ROBERTSON; J C TURNER. 1972.
KEYWORDS: GEOPHYSICS, METALLIC MINERALS [CLAIMS/PERMITS: TANYA].
NTS: 105H/15 [LAT 61-50; LONG 128-55]
CONFIDENTIAL. DOCUMENT IN PAPER AND MICROFICHE FORMAT [2 MICROFICHE]

090228
NORANDA EXPLORATION COMPANY LIMITED, SHANNON CREEK AREA, YUKON. BY G L FENTON; G MACDONALD. 1977.
KEYWORDS: GEOPHYSICS, REGIONAL GEOLOGY, METALLIC MINERALS [CLAIMS/PERMITS: LOG].
NTS: 105H/15 [LAT 61-52; LONG 129-00]
CONFIDENTIAL. DOCUMENT IN PAPER AND MICROFICHE FORMAT [2 MICROFICHE]

090357
WELCOME NORTH MINES LIMITED, TILLEI LAKE AREA, YUKON. BY J S BROCK. 1977.
KEYWORDS: REGIONAL GEOLOGY, METALLIC MINERALS [CLAIMS/PERMITS: WOAH, TAI].
NTS: 105H/14; 105H/15 [LAT 61-50; LONG 129-10]
COPIES MAY BE PURCHASED. DOCUMENT IN PAPER AND MICROFICHE FORMAT [2 MICROFICHE]

090516
RIO TINTO CANADIAN EXPLORATIONS LIMITED, LOGAN MOUNTAINS AREA, YUKON. BY D C DURGIN. 1979.
KEYWORDS: METALLIC MINERALS, GEOCHEMISTRY, REGIONAL GEOLOGY, ECONOMIC GEOLOGY, 6 DDH - 351.1M [1742 FT] [CLAIMS/PERMITS: WOAH, TAI].
NTS: 105H/14; 105H/15 [LAT 61-50; LONG 129-10]
COPIES MAY BE PURCHASED. DOCUMENT IN PAPER AND MICROFICHE FORMAT [4 MICROFICHE]

090890
UNION CARBIDE EXPLORATION CORPORATION, FRANCES LAKE AREA, YUKON. BY D ARCHIBALD; D JAMES; J TOOHEY. 1981.
KEYWORDS: REGIONAL GEOLOGY, GEOCHEMISTRY, METALLIC MINERALS, ECONOMIC GEOLOGY [CLAIMS/PERMITS: AURORA].
NTS: 105H/15 [LAT 61-52; LONG 128-53]
COPIES MAY BE PURCHASED. DOCUMENT IN PAPER AND MICROFICHE FORMAT [4 MICROFICHE]

091181
UNION CARBIDE EXPLORATION CORPORATION, FRANCES LAKE MAP AREA, YUKON. BY R KUEHNBAUM. 1977.
KEYWORDS: ECONOMIC GEOLOGY, METALLIC MINERALS, REGIONAL GEOLOGY, GEOCHEMISTRY, 6 DDH - 327.24M [1073.7 FT] [CLAIMS/PERMITS: CALI].
NTS: 105H/10; 105H/15 [LAT 61-44; LONG 128-37]
CONFIDENTIAL. DOCUMENT IN PAPER AND MICROFICHE FORMAT [3 MICROFICHE]

091183
HOKO EXPLORATION LIMITED, ANDERSON LAKE AREA, YUKON. BY A R BULLIS. 1974.
KEYWORDS: ECONOMIC GEOLOGY, METALLIC MINERALS, GEOCHEMISTRY, 7 DDH - 293.19M [962 FT] [CLAIMS/PERMITS: TANYA].
NTS: 105H/15 [LAT 61-48; LONG 128-55]
CONFIDENTIAL. DOCUMENT IN PAPER AND MICROFICHE FORMAT [2 MICROFICHE]

105H/16

017487
CANADA TUNGSTEN MINING CORPORATION LIMITED, FLAT RIVER AREA, YUKON. UNSPECIFIED. 1960.
KEYWORDS: REGIONAL GEOLOGY, METALLIC MINERALS, ECONOMIC GEOLOGY, 28 DDH - 2202.64M [7227 FT] [CLAIMS/PERMITS: CED, WO, LW].
NTS: 105H/16 [LAT 61-55; LONG 128-15]
COPIES MAY BE PURCHASED. DOCUMENT IN PAPER AND MICROFICHE FORMAT [2 MICROFICHE]

017571
NORTHWESTERN EXPLORATIONS LIMITED, FLAT RIVER AREA, MACKENZIE. BY D A BARR. 1955.
KEYWORDS: REGIONAL GEOLOGY, METALLIC MINERALS, ECONOMIC GEOLOGY [CLAIMS/PERMITS: AXEL].
NTS: 105H/16 [LAT 61-58; LONG 128-15]
COPIES MAY BE PURCHASED. DOCUMENT IN PAPER AND MICROFICHE FORMAT [1 MICROFICHE]

105H/16 CONT'D

017572
CANADA TUNGSTEN MINING CORPORATION LIMITED, FLAT RIVER AREA, YUKON. BY K G SANDERS. 1962.
KEYWORDS: REGIONAL GEOLOGY, PALEONTOLOGY, METALLIC MINERALS, ECONOMIC GEOLOGY [CLAIMS/PERMITS: PERMIT 28].
NTS: 105H/16 [LAT 61-45 TO 62-00 ; LONG 128-00 TO 128-30]
COPIES MAY BE PURCHASED. DOCUMENT IN PAPER AND MICROFICHE FORMAT [2 MICROFICHE]

017573
CANADA TUNGSTEN MINING CORPORATION LIMITED, FLAT RIVER AREA, MACKENZIE. BY K G SANDERS. 1962.
KEYWORDS: REGIONAL GEOLOGY, METALLIC MINERALS, ECONOMIC GEOLOGY [CLAIMS/PERMITS: PERMIT 28].
NTS: 105H/16 [LAT 61-45 TO 62-00 ; LONG 128-00 TO 128-30]
COPIES MAY BE PURCHASED. DOCUMENT IN PAPER AND MICROFICHE FORMAT [1 MICROFICHE]

017574
CANADA TUNGSTEN MINING CORPORATION LIMITED, FLAT RIVER AREA, MACKENZIE. BY D C ROTHERHAM. 1961.
KEYWORDS: REGIONAL GEOLOGY [CLAIMS/PERMITS: PERMIT 28].
NTS: 105H/16 [LAT 61-45 TO 62-30 ; LONG 128-00 TO 128-30]
COPIES MAY BE PURCHASED. DOCUMENT IN PAPER AND MICROFICHE FORMAT [1 MICROFICHE]

091014
UNION CARBIDE EXPLORATION CORPORATION, HYLAND RIVER AREA, YUKON. BY D ARCHIBALD; D JAMES; J TOOHEY; P J DOYLE. 1982.
KEYWORDS: GEOCHEMISTRY, METALLIC MINERALS, REGIONAL GEOLOGY, ECONOMIC GEOLOGY [CLAIMS/PERMITS: TUNA 1-180].
NTS: 105H/16 [LAT 61-50; LONG 128-15]
CONFIDENTIAL. DOCUMENT IN PAPER AND MICROFICHE FORMAT [5 MICROFICHE]

105I/02

017568
CANADA TUNGSTEN MINING CORPORATION LIMITED, HYLAND RIVER AREA, MACKENZIE. BY D C ROTHERHAM. 1961.
KEYWORDS: GEOPHYSICS, GEOCHEMISTRY, REGIONAL GEOLOGY [CLAIMS/PERMITS: PROSPECTING PERMIT].
NTS: 105I/02 [LAT 62-00 TO 62-15 ; LONG 128-30 TO 129-00]
COPIES MAY BE PURCHASED. DOCUMENT IN PAPER AND MICROFICHE FORMAT [1 MICROFICHE]

105I/03

081022
ACHERON MINES LIMITED, SELWYN BASIN AREA, YUKON AND MACKENZIE. BY D W TULLY. 1973.
KEYWORDS: REGIONAL GEOLOGY [CLAIMS/PERMITS: YUK, PAT, NOR, TO, HAT].
NTS: 105I/03; 105I/06; 105I/08 [LAT 62-03 TO 62-22; LONG 128-23 TO 129-15]
COPIES MAY BE PURCHASED. DOCUMENT IN PAPER AND MICROFICHE FORMAT [1 MICROFICHE]

105I/04

019792
ATLAS EXPLORATIONS LIMITED, FYRE-SHELDON LAKES AREA, YUKON. BY J S BROCK. 1967.
KEYWORDS: REGIONAL GEOLOGY, ECONOMIC GEOLOGY, METALLIC MINERALS, STRUCTURAL GEOLOGY, GEOCHEMISTRY [CLAIMS/PERMITS: PIKE, PAY, BILL, NAR, JAKE, RIS, TIM, SPUD, TOY, DUB].
NTS: 105G/01; 105G/02; 105G/09; 105G/15; 105G/16; 105H/10; 105H/13; 105I/04; 105J/01; 105J/02 [LAT 61-00 TO 62-15; LONG 128-30 TO 131-00]
CONFIDENTIAL. DOCUMENT IN PAPER AND MICROFICHE FORMAT [1 MICROFICHE]

019796
ATLAS EXPLORATION COMPANY LIMITED, SHELDON LAKE AREA, YUKON. BY J S BROCK. 1967.
KEYWORDS: GEOPHYSICS, REGIONAL GEOLOGY, METALLIC MINERALS, STRUCTURAL GEOLOGY [CLAIMS/PERMITS: NAR].
NTS: 105I/04 [LAT 62-01; LONG 129-52]
CONFIDENTIAL. DOCUMENT IN PAPER AND MICROFICHE FORMAT [1 MICROFICHE]

019797
ATLAS EXPLORATION COMPANY LIMITED, SHELDON LAKE AREA, YUKON. BY J S BROCK. 1967.
KEYWORDS: GEOCHEMISTRY, REGIONAL GEOLOGY, METALLIC MINERALS [CLAIMS/PERMITS: NAR].
NTS: 105I/04 [LAT 62-01; LONG 129-52]
CONFIDENTIAL. DOCUMENT IN PAPER AND MICROFICHE FORMAT [1 MICROFICHE]

019798
ATLAS EXPLORATION COMPANY LIMITED, SHELDON LAKE AREA, YUKON. J S BROCK. 1967.
KEYWORDS: REGIONAL GEOLOGY, ECONOMIC GEOLOGY, METALLIC MINERALS [CLAIMS/PERMITS: NAR].
NTS: 105I/04 [LAT 62-01; LONG 129-52]
CONFIDENTIAL. DOCUMENT IN PAPER AND MICROFICHE FORMAT [1 MICROFICHE]

105I/05

019820
DYNASTY EXPLORATIONS LIMITED, SUMMIT LAKE AREA, YUKON. BY P DEAN. 1973.
KEYWORDS: GEOCHEMISTRY, REGIONAL GEOLOGY, METALLIC MINERALS [CLAIMS/PERMITS: PAS, GULL, PREVO].
NTS: 105I/05; 105I/06; 105I/11; 105I/12 [LAT 62-30; LONG 129-30]
COPIES MAY BE PURCHASED. DOCUMENT IN PAPER AND MICROFICHE FORMAT [1 MICROFICHE]

060915
DYNASTY EXPLORATIONS LIMITED, SUMMIT LAKE AREA, YUKON. BY C I GODWIN. 1973.
KEYWORDS: GEOCHEMISTRY [CLAIMS/PERMITS: TAP].
NTS: 105I/05; 105I/12 [LAT 62-30; LONG 129-37]
COPIES MAY BE PURCHASED. DOCUMENT IN PAPER AND MICROFICHE FORMAT [2 MICROFICHE]

1051/05 CONT'D

061004
DASSON COPPER CORPORATION LIMITED, SUMMIT LAKE AREA, YUKON. BY S C FARQUHARSON. 1973.
KEYWORDS: GEOCHEMISTRY, REGIONAL GEOLOGY, STRUCTURAL GEOLOGY [CLAIMS/PERMITS: NAH].
NTS: 105I/05; 105I/06; 105I/11; 105I/12 [LAT 62-30; LONG 129-30]
COPIES MAY BE PURCHASED. DOCUMENT IN PAPER AND MICROFICHE FORMAT [1 MICROFICHE]

061088
DYNASTY EXPLORATIONS LIMITED, HOWARDS PASS AREA, YUKON. BY T J ADAMSON. 1974.
KEYWORDS: GEOCHEMISTRY, REGIONAL GEOLOGY, METALLIC MINERALS, STRUCTURAL GEOLOGY, TECTONICS, ECONOMIC GEOLOGY [CLAIMS/PERMITS: TAP].
NTS: 105I/05; 105I/12 [LAT 62-30; LONG 129-37]
COPIES MAY BE PURCHASED. DOCUMENT IN PAPER AND MICROFICHE FORMAT [2 MICROFICHE]

061150
DASSON COPPER CORPORATION LIMITED, SUMMIT LAKE AREA, YUKON. BY N R SCHINDLER. 1973.
KEYWORDS: REGIONAL GEOLOGY, METALLIC MINERALS [CLAIMS/PERMITS: NAH, HYL, LAD].
NTS: 105I/05; 105I/06; 105I/11; 105I/12 [LAT 62-30 TO 62-45; LONG 129-00 TO 129-59]
COPIES MAY BE PURCHASED. DOCUMENT IN PAPER AND MICROFICHE FORMAT [1 MICROFICHE]

090355
COMINCO LIMITED, HOWARDS PASS AREA, YUKON. BY A J BORONOWSKI. 1977.
KEYWORDS: GEOCHEMISTRY, REGIONAL GEOLOGY, INDUSTRIAL MINERALS, METALLIC MINERALS, GEOPHYSICS [CLAIMS/PERMITS: RITZ].
NTS: 105I/05; 105I/12 [LAT 62-31; LONG 129-32]
CONFIDENTIAL. DOCUMENT IN PAPER AND MICROFICHE FORMAT [1 MICROFICHE]

090387
COMINCO LIMITED, HOWARDS PASS AREA, YUKON. BY R W LANE. 1978.
KEYWORDS: GEOCHEMISTRY, INDUSTRIAL MINERALS, METALLIC MINERALS [CLAIMS/PERMITS: RITZ].
NTS: 105I/05; 105I/12 [LAT 62-31; LONG 129-38]
CONFIDENTIAL. DOCUMENT IN PAPER AND MICROFICHE FORMAT [3 MICROFICHE]

090388
COMINCO LIMITED, HOWARDS PASS AREA, YUKON. BY N HOPKINS; A SCOTT. 1978.
KEYWORDS: GEOPHYSICS [CLAIMS/PERMITS: RITZ].
NTS: 105I/05; 105I/12 [LAT 62-30; LONG 129-40]
CONFIDENTIAL. DOCUMENT IN PAPER AND MICROFICHE FORMAT [4 MICROFICHE]

090504
COMINCO LIMITED, HOWARDS PASS AREA, YUKON. BY A R SCOTT. 1979.
KEYWORDS: GEOPHYSICS [CLAIMS/PERMITS: RITZ].
NTS: 105I/05; 105I/12 [LAT 62-30; LONG 129-40]
CONFIDENTIAL. DOCUMENT IN PAPER AND MICROFICHE FORMAT [2 MICROFICHE]

090938
COMINCO LIMITED, HOWARD'S PASS AREA, YUKON. BY R W LANE; A B MAWER. 1980.
KEYWORDS: ECONOMIC GEOLOGY, METALLIC MINERALS, 2 DDH - 527.7M [1731 FT] [CLAIMS/PERMITS: RITZ].
NTS: 105I/05; 105I/12 [LAT 62-31; LONG 129-38]
CONFIDENTIAL. DOCUMENT IN PAPER AND MICROFICHE FORMAT [2 MICROFICHE]

1051/08

019820
DYNASTY EXPLORATIONS LIMITED, SUMMIT LAKE AREA, YUKON. BY P DEAN. 1973.
KEYWORDS: GEOCHEMISTRY, REGIONAL GEOLOGY, METALLIC MINERALS [CLAIMS/PERMITS: PAS, GULL, PREVO].
NTS: 105I/05; 105I/06; 105I/11; 105I/12 [LAT 62-30; LONG 129-30]
COPIES MAY BE PURCHASED. DOCUMENT IN PAPER AND MICROFICHE FORMAT [1 MICROFICHE]

060115
DYNASTY EXPLORATIONS LIMITED, HOWARDS PASS AREA, YUKON. BY J D CURRY; C I GODWIN. 1973.
KEYWORDS: GEOCHEMISTRY, REGIONAL GEOLOGY, METALLIC MINERALS, STRUCTURAL GEOLOGY, ECONOMIC GEOLOGY [CLAIMS/PERMITS: PAS].
NTS: 105I/06; 105I/11 [LAT 62-29; LONG 129-29]
CONFIDENTIAL. DOCUMENT IN PAPER AND MICROFICHE FORMAT [3 MICROFICHE]

060849
BLACK GIANT MINES LIMITED, SUMMIT LAKE AREA, YUKON AND MACKENZIE. BY R W NUSBAUM. 1974.
KEYWORDS: GEOCHEMISTRY, METALLIC MINERALS [CLAIMS/PERMITS: SUM].
NTS: 105I/06 [LAT 62-26; LONG 129-16]
COPIES MAY BE PURCHASED. DOCUMENT IN PAPER AND MICROFICHE FORMAT [1 MICROFICHE]

060850
BLACK GIANT MINES LIMITED, SUMMIT LAKE AREA, YUKON. BY R W NUSBAUM. 1974.
KEYWORDS: GEOCHEMISTRY, METALLIC MINERALS [CLAIMS/PERMITS: SAND].
NTS: 105I/06 [LAT 62-26; LONG 129-15]
COPIES MAY BE PURCHASED. DOCUMENT IN PAPER AND MICROFICHE FORMAT [1 MICROFICHE]

1051/06
CONT'D

060851
BLACK GIANT MINES LIMITED, SUMMIT LAKE AREA, YUKON. BY R W NUSBAUM. 1974.
KEYWORDS: GEOCHEMISTRY, METALLIC MINERALS [CLAIMS/PERMITS: MIT].
NTS: 105I/06 [LAT 62-23; LONG 129-23]
COPIES MAY BE PURCHASED. DOCUMENT IN PAPER AND MICROFICHE FORMAT [1 MICROFICHE]

060900
ACHERON MINES LIMITED AND CREAM SILVER MINES LIMITED, HOWARD PASS AREA, YUKON. BY F HOLCAPEK ; D P TAYLOR. 1973.
KEYWORDS: GEOCHEMISTRY, REGIONAL GEOLOGY, STRUCTURAL GEOLOGY [CLAIMS/PERMITS: PAT].
NTS: 105I/06 [LAT 62-21; LONG 128-40]
COPIES MAY BE PURCHASED. DOCUMENT IN PAPER AND MICROFICHE FORMAT [1 MICROFICHE]

060908
CONSOLIDATED NICHOLSON MINES LIMITED, SUMMIT LAKE AREA, YUKON. BY F HOLCAPEK; D P TAYLOR. 1973.
KEYWORDS: GEOCHEMISTRY, REGIONAL GEOLOGY, STRUCTURAL GEOLOGY [CLAIMS/PERMITS: PRO].
NTS: 105I/06 [LAT 62-19; LONG 129-28]
COPIES MAY BE PURCHASED. DOCUMENT IN PAPER AND MICROFICHE FORMAT [2 MICROFICHE]

060909
CREAM SILVER MINES LIMITED, HOWARDS PASS AREA, YUKON. BY F HOLCAPEK; D P TAYLOR. 1973.
KEYWORDS: GEOCHEMISTRY, REGIONAL GEOLOGY, METALLIC MINERALS, STRUCTURAL GEOLOGY [CLAIMS/PERMITS: ROSS].
NTS: 105I/06 [LAT 62-29; LONG 129-17]
COPIES MAY BE PURCHASED. DOCUMENT IN PAPER AND MICROFICHE FORMAT [4 MICROFICHE]

060919
HIGHLAND MERCURY MINES LIMITED, SUMMIT LAKE AREA, YUKON. BY F HOLCAPEK; D P TAYLOR. 1973.
KEYWORDS: GEOCHEMISTRY, REGIONAL GEOLOGY, STRUCTURAL GEOLOGY [CLAIMS/PERMITS: ORE].
NTS: 105I/06 [LAT 62-21; LONG 129-23]
COPIES MAY BE PURCHASED. DOCUMENT IN PAPER AND MICROFICHE FORMAT [2 MICROFICHE]

060922
MAKADO DEVELOPMENT LIMITED AND HIGHLAND MERCURY MINES LIMITED, SUMMIT LAKE AREA, YUKON. BY W F PETRIE. 1973.
KEYWORDS: GEOCHEMISTRY, REGIONAL GEOLOGY, ECONOMIC GEOLOGY, METALLIC MINERALS [CLAIMS/PERMITS: BEA, DOP, LEA, PESO, ORE, NOR].
NTS: 105I/06; 105I/11; 105I/12 [LAT 62-35; LONG 129-22]
CONFIDENTIAL. DOCUMENT IN PAPER AND MICROFICHE FORMAT [1 MICROFICHE]

060930
RENTON MANAGEMENT LIMITED, SUMMIT LAKE AREA, YUKON. BY R J DARNEY; G C GUTRATH. 1973.
KEYWORDS: GEOCHEMISTRY, REGIONAL GEOLOGY, STRUCTURAL GEOLOGY [CLAIMS/PERMITS: TON].
NTS: 105I/06 [LAT 62-27; LONG 129-15]
COPIES MAY BE PURCHASED. DOCUMENT IN PAPER AND MICROFICHE FORMAT [1 MICROFICHE]

060936
SPIRIT EXPLORATIONS LIMITED, SUMMIT LAKE AREA, YUKON. BY F HOLCAPEK; D P TAYLOR. 1973.
KEYWORDS: GEOCHEMISTRY, REGIONAL GEOLOGY [CLAIMS/PERMITS: YUK].
NTS: 105I/06 [LAT 62-22; LONG 129-21]
COPIES MAY BE PURCHASED. DOCUMENT IN PAPER AND MICROFICHE FORMAT [2 MICROFICHE]

061004
DASSON COPPER CORPORATION LIMITED, SUMMIT LAKE AREA, YUKON. BY S C FARQUHARSON. 1973.
KEYWORDS: GEOCHEMISTRY, REGIONAL GEOLOGY, STRUCTURAL GEOLOGY [CLAIMS/PERMITS: NAH].
NTS: 105I/05; 105I/06; 105I/11; 105I/12 [LAT 62-30; LONG 129-30]
COPIES MAY BE PURCHASED. DOCUMENT IN PAPER AND MICROFICHE FORMAT [1 MICROFICHE]

061022
ACHERON MINES LIMITED, SELWYN BASIN AREA, YUKON AND MACKENZIE. BY D W TULLY. 1973.
KEYWORDS: REGIONAL GEOLOGY [CLAIMS/PERMITS: YUK, PAT, NOR, TO, HAT].
NTS: 105I/03; 105I/06, 105I/08 [LAT 62-03 TO 62-22; LONG 128-23 TO 129-15]
COPIES MAY BE PURCHASED. DOCUMENT IN PAPER AND MICROFICHE FORMAT [1 MICROFICHE]

061077
CREAM SILVER MINES LIMITED, SUMMIT LAKE AREA, YUKON. BY F HOLCAPEK. 1974.
KEYWORDS: REGIONAL GEOLOGY, METALLIC MINERALS, STRUCTURAL GEOLOGY, ECONOMIC GEOLOGY, 3 DDH - 48.76M [160 FT] [CLAIMS/PERMITS: ROSS].
NTS: 105I/06 [LAT 62-29; LONG 129-17]
COPIES MAY BE PURCHASED. DOCUMENT IN PAPER AND MICROFICHE FORMAT [2 MICROFICHE]

061150
DASSON COPPER CORPORATION LIMITED, SUMMIT LAKE AREA, YUKON. BY N R SCHINDLER. 1973.
KEYWORDS: REGIONAL GEOLOGY, METALLIC MINERALS [CLAIMS/PERMITS: NAH, HYL, LAD].
NTS: 105I/05; 105I/06; 105I/11; 105I/12 [LAT 62-30 TO 62-45; LONG 129-00 TO 129-59]
COPIES MAY BE PURCHASED. DOCUMENT IN PAPER AND MICROFICHE FORMAT [1 MICROFICHE]

105I/06 CONT'D

080351
BLACK GIANT MINES LIMITED, SUMMIT LAKE AREA, YUKON AND MACKENZIE. BY R W NUSBAUM. 1974.
KEYWORDS: GEOCHEMISTRY, METALLIC MINERALS [CLAIMS/PERMITS: SUM].
NTS: 105I/06 [LAT 62-26; LONG 129-16]
COPIES MAY BE PURCHASED. DOCUMENT IN PAPER AND MICROFICHE FORMAT [1 MICROFICHE]

091184
DYNASTY EXPLORATIONS LIMITED, SUMMIT LAKE AREA, YUKON. BY T J ADAMSON. 1974.
KEYWORDS: ECONOMIC GEOLOGY, METALLIC MINERALS, GEOCHEMISTRY, 4 DDH - 505.93M [1660 FT] [CLAIMS/PERMITS: PAS].
NTS: 105I/06; 105I/11 [LAT 62-29; LONG 129-14]
CONFIDENTIAL. DOCUMENT IN PAPER AND MICROFICHE FORMAT [2 MICROFICHE]

091185
CANEX PLACER LIMITED, SELWYN MOUNTAINS AREA, YUKON. ANONYMOUS. 1976.
KEYWORDS: ECONOMIC GEOLOGY, METALLIC MINERALS, 13 DDH - 2140.01M [7021.5 FT] [CLAIMS/PERMITS: X].
NTS: 105I/06; 105I/11; 105I/12 [LAT 62-27; LONG 129-11]
CONFIDENTIAL. DOCUMENT IN PAPER AND MICROFICHE FORMAT [4 MICROFICHE]

091186
CANEX PLACER LIMITED, SELWYN MOUNTAINS AREA, YUKON. ANONYMOUS. 1976.
KEYWORDS: ECONOMIC GEOLOGY, METALLIC MINERALS, 6 DDH - 926.53M [3040 FT] [CLAIMS/PERMITS: DON].
NTS: 105I/06; 105I/11; 105I/12 [LAT 62-27; LONG 129-11]
CONFIDENTIAL. DOCUMENT IN PAPER AND MICROFICHE FORMAT [2 MICROFICHE]

091187
CANEX PLACER LIMITED, HOWARDS PASS AREA, YUKON. ANONYMOUS. 1978.
KEYWORDS: ECONOMIC GEOLOGY, METALLIC MINERALS, 4 DDH - 727.50M [2387 FT] [CLAIMS/PERMITS: DON, R, OP, P, DJ, KNAP].
NTS: 105I/06 [LAT 62-27; LONG 129-11]
CONFIDENTIAL. DOCUMENT IN PAPER AND MICROFICHE FORMAT [2 MICROFICHE]

091189
CANEX PLACER LIMITED, SELWYN MOUNTAINS AREA, YUKON. ANONYMOUS. 1975.
KEYWORDS: ECONOMIC GEOLOGY, METALLIC MINERALS, 7 DDH - 625.56M [2052.5 FT] [CLAIMS/PERMITS: ANNIV, X].
NTS: 105I/06; 105I/11; 105I/12 [LAT 62-27; LONG 129-11]
CONFIDENTIAL. DOCUMENT IN PAPER AND MICROFICHE FORMAT [2 MICROFICHE]

105I/07

017570
CANEX AERIAL EXPLORATION LIMITED, FLAT RIVER AREA, MACKENZIE. BY L ADIE; T M ALLEN. 1960.
KEYWORDS: REGIONAL GEOLOGY, ECONOMIC GEOLOGY [CLAIMS/PERMITS: LENED, ART, JEF].
NTS: 105I/07 [LAT 62-20; LONG 128-35]
COPIES MAY BE PURCHASED. DOCUMENT IN PAPER AND MICROFICHE FORMAT [2 MICROFICHE]

105I/08

061022
ACHERON MINES LIMITED, SELWYN BASIN AREA, YUKON AND MACKENZIE. BY D W TULLY. 1973.
KEYWORDS: REGIONAL GEOLOGY [CLAIMS/PERMITS: YUK, PAT, NOR, TO, HAT].
NTS: 105I/03; 105I/06; 105I/08 [LAT 62-03 TO 62-22; LONG 128-23 TO 129-15]
COPIES MAY BE PURCHASED. DOCUMENT IN PAPER AND MICROFICHE FORMAT [1 MICROFICHE]

105I/11

019771
COLT RESOURCES LIMITED, SUMMIT LAKE AREA, MACKENZIE. BY R PHILP. 1973.
KEYWORDS: REGIONAL GEOLOGY, METALLIC MINERALS [CLAIMS/PERMITS: BANK].
NTS: 105I/11 [LAT 62-35; LONG 129-34]
COPIES MAY BE PURCHASED. DOCUMENT IN PAPER AND MICROFICHE FORMAT [1 MICROFICHE]

019772
COLT RESOURCES LIMITED, SUMMIT LAKE AREA, MACKENZIE. BY R DARCEY. 1973.
KEYWORDS: REGIONAL GEOLOGY, METALLIC MINERALS, STRUCTURAL GEOLOGY [CLAIMS/PERMITS: BANK].
NTS: 105I/11 [LAT 62-35; LONG 129-34]
COPIES MAY BE PURCHASED. DOCUMENT IN PAPER AND MICROFICHE FORMAT [1 MICROFICHE]

019820
DYNASTY EXPLORATIONS LIMITED, SUMMIT LAKE AREA, YUKON. BY P DEAN. 1973.
KEYWORDS: GEOCHEMISTRY, REGIONAL GEOLOGY, METALLIC MINERALS [CLAIMS/PERMITS: PAS, GULL, PREVO].
NTS: 105I/05; 105I/06; 105I/11; 105I/12 [LAT 62-30; LONG 129-30]
COPIES MAY BE PURCHASED. DOCUMENT IN PAPER AND MICROFICHE FORMAT [1 MICROFICHE]

019859
MAKAOO DEVELOPMENT COMPANY LIMITED, SUMMIT LAKE AREA, YUKON. BY R J CATHRO. 1973.
KEYWORDS: REGIONAL GEOLOGY, METALLIC MINERALS [CLAIMS/PERMITS: NOR, DOP, BEA, LEA].
NTS: 105I/11; 105I/12 [LAT 62-35; LONG 129-31]
CONFIDENTIAL. DOCUMENT IN PAPER AND MICROFICHE FORMAT [1 MICROFICHE]

105I/11
CONT'D

080115
DYNASTY EXPLORATIONS LIMITED, HOWARDS PASS AREA, YUKON. BY J D CURRY; C I GODWIN. 1973.
KEYWORDS: GEOCHEMISTRY, REGIONAL GEOLOGY, METALLIC MINERALS, STRUCTURAL GEOLOGY, ECONOMIC GEOLOGY [CLAIMS/PERMITS: PAS].
NTS: 105I/06; 105I/11 [LAT 62-29; LONG 129-29]
CONFIDENTIAL. DOCUMENT IN PAPER AND MICROFICHE FORMAT [3 MICROFICHE]

080117
DYNASTY EXPLORATIONS LIMITED, HOWARDS PASS AREA, YUKON. BY J D CURRY; C I GODWIN. 1973.
KEYWORDS: MATHEMATICAL GEOLOGY, GEOCHEMISTRY, REGIONAL GEOLOGY, METALLIC MINERALS, STRUCTURAL GEOLOGY, ECONOMIC GEOLOGY [CLAIMS/PERMITS: DEA GP].
NTS: 105I/11 [LAT 62-33; LONG 129-23]
COPIES MAY BE PURCHASED. DOCUMENT IN PAPER AND MICROFICHE FORMAT [2 MICROFICHE]

080118
DYNASTY EXPLORATIONS LIMITED, HOWARDS PASS AREA, YUKON. BY J D CURRY; C I GODWIN. 1973.
KEYWORDS: GEOCHEMISTRY, REGIONAL GEOLOGY, METALLIC MINERALS, STRUCTURAL GEOLOGY, ECONOMIC GEOLOGY [CLAIMS/PERMITS: DYN].
NTS: 105I/11 [LAT 62-33; LONG 129-24]
COPIES MAY BE PURCHASED. DOCUMENT IN PAPER AND MICROFICHE FORMAT [2 MICROFICHE]

080119
DYNASTY EXPLORATIONS LIMITED, HOWARDS PASS AREA, YUKON. BY J D CURRY; C I GODWIN. 1973.
KEYWORDS: GEOCHEMISTRY, REGIONAL GEOLOGY, METALLIC MINERALS, STRUCTURAL GEOLOGY [CLAIMS/PERMITS: GULL].
NTS: 105I/11 [LAT 62-34; LONG 129-27]
CONFIDENTIAL. DOCUMENT IN PAPER AND MICROFICHE FORMAT [4 MICROFICHE]

080901
ACHERON MINES LIMITED, HOWARD PASS AREA, YUKON. BY F HOLCAPEK; D P TAYLOR. 1973.
KEYWORDS: GEOCHEMISTRY, REGIONAL GEOLOGY, STRUCTURAL GEOLOGY [CLAIMS/PERMITS: ENVI].
NTS: 105I/11 [LAT 62-31; LONG 129-16]
CONFIDENTIAL. DOCUMENT IN PAPER AND MICROFICHE FORMAT [2 MICROFICHE]

080922
MAKADO DEVELOPMENT LIMITED AND HIGHLAND MERCURY MINES LIMITED, SUMMIT LAKE AREA, YUKON. BY W F PETRIE. 1973.
KEYWORDS: GEOCHEMISTRY, REGIONAL GEOLOGY, ECONOMIC GEOLOGY, METALLIC MINERALS [CLAIMS/PERMITS: BEA, DOP, LEA, PESO, ORE, NOR].
NTS: 105I/06; 105I/11; 105I/12 [LAT 62-35; LONG 129-22]
CONFIDENTIAL. DOCUMENT IN PAPER AND MICROFICHE FORMAT [1 MICROFICHE]

080923
MAKADO DEVELOPMENT COMPANY LIMITED, SUMMIT LAKE AREA, YUKON. BY F HOLCAPEK; D P TAYLOR. 1973.
KEYWORDS: GEOCHEMISTRY, REGIONAL GEOLOGY, STRUCTURAL GEOLOGY [CLAIMS/PERMITS: LEA].
NTS: 105I/11 [LAT 62-35; LONG 129-22]
COPIES MAY BE PURCHASED. DOCUMENT IN PAPER AND MICROFICHE FORMAT [1 MICROFICHE]

080968
SLOCAN DEVELOPMENT CORPORATION LIMITED, PELLY RIVER AREA, YUKON. R W NUSBAUM. 1974.
KEYWORDS: GEOCHEMISTRY, METALLIC MINERALS [CLAIMS/PERMITS: CED].
NTS: 105I/11 [LAT 62-38; LONG 129-44]
COPIES MAY BE PURCHASED. DOCUMENT IN PAPER AND MICROFICHE FORMAT [2 MICROFICHE]

081004
DASSON COPPER CORPORATION LIMITED, SUMMIT LAKE AREA, YUKON. BY S C FARQUHARSON. 1973.
KEYWORDS: GEOCHEMISTRY, REGIONAL GEOLOGY, STRUCTURAL GEOLOGY [CLAIMS/PERMITS: NAH].
NTS: 105I/05; 105I/06; 105I/11; 105I/12 [LAT 62-30; LONG 129-30]
COPIES MAY BE PURCHASED. DOCUMENT IN PAPER AND MICROFICHE FORMAT [1 MICROFICHE]

081021
LION MINES LIMITED, MINTO AREA, YUKON. BY E O CHISHOLM. 1974.
KEYWORDS: GEOPHYSICS, REGIONAL GEOLOGY [CLAIMS/PERMITS: DARK].
NTS: 105I/11 [LAT 62-35; LONG 137-01]
CONFIDENTIAL. DOCUMENT IN PAPER AND MICROFICHE FORMAT [1 MICROFICHE]

081089
DYNASTY EXPLORATIONS LIMITED, HOWARDS PASS AREA, YUKON. BY T J ADAMSON. 1974.
KEYWORDS: GEOCHEMISTRY, METALLIC MINERALS [CLAIMS/PERMITS: GULL].
NTS: 105I/11 [LAT 62-34; LONG 129-27]
CONFIDENTIAL. DOCUMENT IN PAPER AND MICROFICHE FORMAT [1 MICROFICHE]

081149
CREAM SILVER MINES LIMITED, SUMMIT LAKE AREA, YUKON. BY H J TOOHEY. 1974.
KEYWORDS: GEOCHEMISTRY, REGIONAL GEOLOGY [CLAIMS/PERMITS: ROSS].
NTS: 105I/11 [LAT 62-29; LONG 129-17]
COPIES MAY BE PURCHASED. DOCUMENT IN PAPER AND MICROFICHE FORMAT [1 MICROFICHE]

105I/11 CONT'D

061150
DASSON COPPER CORPORATION LIMITED, SUMMIT LAKE AREA, YUKON. BY N R SCHINDLER. 1973.
KEYWORDS: REGIONAL GEOLOGY, METALLIC MINERALS [CLAIMS/PERMITS: NAH, HYL, LAD].
NTS: 105I/05; 105I/06; 105I/11; 105I/12 [LAT 62-30 TO 62-45; LONG 129-00 TO 129-59]
COPIES MAY BE PURCHASED. DOCUMENT IN PAPER AND MICROFICHE FORMAT [1 MICROFICHE]

061275
VESTOR EXPLORATIONS LIMITED, SUMMIT LAKE AREA, YUKON. BY J P N BADHAM. 1973.
KEYWORDS: GEOCHEMISTRY, REGIONAL GEOLOGY, METALLIC MINERALS [CLAIMS/PERMITS: UN, NOR, PELL, TROIS].
NTS: 105I/11; 105I/12 [LAT 62-36; LONG 129-38]
COPIES MAY BE PURCHASED. DOCUMENT IN PAPER AND MICROFICHE FORMAT [2 MICROFICHE]

061276
VESTOR EXPLORATIONS LIMITED, SUMMIT LAKE AREA, YUKON. BY D D CAMPBELL. 1973.
KEYWORDS: REGIONAL GEOLOGY, METALLIC MINERALS [CLAIMS/PERMITS: UN, PELL, TROIS, CINQ, DI].
NTS: 105I/11; 105I/12 [LAT 62-33; LONG 129-38]
COPIES MAY BE PURCHASED. DOCUMENT IN PAPER AND MICROFICHE FORMAT [1 MICROFICHE]

080015
DYNASTY EXPLORATIONS LIMITED, HOWARD'S PASS AREA, MACKENZIE-YUKON. BY C I GODWIN. 1973.
KEYWORDS: REGIONAL GEOLOGY, GEOCHEMISTRY, METALLIC MINERALS, ECONOMIC GEOLOGY [CLAIMS/PERMITS: DEA 1-34].
NTS: 105I/11 [LAT 62-33; LONG 129-23]
COPIES MAY BE PURCHASED. DOCUMENT IN PAPER AND MICROFICHE FORMAT [2 MICROFICHE]

091184
DYNASTY EXPLORATIONS LIMITED, SUMMIT LAKE AREA, YUKON. BY T J ADAMSON. 1974.
KEYWORDS: ECONOMIC GEOLOGY, METALLIC MINERALS, GEOCHEMISTRY, 4 DDH - 505.93M [1660 FT] [CLAIMS/PERMITS: PAS].
NTS: 105I/06; 105I/11 [LAT 62-29; LONG 129-14]
CONFIDENTIAL. DOCUMENT IN PAPER AND MICROFICHE FORMAT [2 MICROFICHE]

091185
CANEX PLACER LIMITED, SELWYN MOUNTAINS AREA, YUKON. ANONYMOUS. 1976.
KEYWORDS: ECONOMIC GEOLOGY, METALLIC MINERALS, 13 DDH - 2140.01M [7021.5 FT] [CLAIMS/PERMITS: X].
NTS: 105I/06; 105I/11; 105I/12 [LAT 62-27; LONG 129-11]
CONFIDENTIAL. DOCUMENT IN PAPER AND MICROFICHE FORMAT [4 MICROFICHE]

091186
CANEX PLACER LIMITED, SELWYN MOUNTAINS AREA, YUKON. ANONYMOUS. 1976.
KEYWORDS: ECONOMIC GEOLOGY, METALLIC MINERALS, 6 DDH - 926.53M [3040 FT] [CLAIMS/PERMITS: DON].
NTS: 105I/06; 105I/11; 105I/12 [LAT 62-27; LONG 129-11]
CONFIDENTIAL. DOCUMENT IN PAPER AND MICROFICHE FORMAT [2 MICROFICHE]

091188
CANEX PLACER LIMITED, HOWARDS PASS-ANNIV BLOCK AREA, YUKON. ANONYMOUS. 1978.
KEYWORDS: ECONOMIC GEOLOGY, METALLIC MINERALS, 1 DDH - 306.60M [1006 FT] [CLAIMS/PERMITS: DON].
NTS: 105I/11 [LAT 62-27; LONG 129-11]
CONFIDENTIAL. DOCUMENT IN PAPER AND MICROFICHE FORMAT [1 MICROFICHE]

091189
CANEX PLACER LIMITED, SELWYN MOUNTAINS AREA, YUKON. ANONYMOUS. 1975.
KEYWORDS: ECONOMIC GEOLOGY, METALLIC MINERALS, 7 DDH - 625.56M [2052.5 FT] [CLAIMS/PERMITS: ANNIV, X].
NTS: 105I/06; 105I/11; 105I/12 [LAT 62-27; LONG 129-11]
CONFIDENTIAL. DOCUMENT IN PAPER AND MICROFICHE FORMAT [2 MICROFICHE]

091191
PLACER DEVELOPMENT LIMITED, PELLY-PREVOST RIVERS AREA, YUKON. BY C RENNIE. 1978.
KEYWORDS: ECONOMIC GEOLOGY, METALLIC MINERALS, GEOCHEMISTRY, 4 DDH - 890.68M [2922.4 FT] [CLAIMS/PERMITS: CLEA, R].
NTS: 105I/11; 105I/12; 105I/13 [LAT 62-46; LONG 129-52]
CONFIDENTIAL. DOCUMENT IN PAPER AND MICROFICHE FORMAT [2 MICROFICHE]

105I/12

019820
DYNASTY EXPLORATIONS LIMITED, SUMMIT LAKE AREA, YUKON. BY P DEAN. 1973.
KEYWORDS: GEOCHEMISTRY, REGIONAL GEOLOGY, METALLIC MINERALS [CLAIMS/PERMITS: PAS, GULL, PREVO].
NTS: 105I/05; 105I/06; 105I/11; 105I/12 [LAT 62-30; LONG 129-30]
COPIES MAY BE PURCHASED. DOCUMENT IN PAPER AND MICROFICHE FORMAT [1 MICROFICHE]

019845
GOLDEN GATE EXPLORATIONS LIMITED, SUMMIT LAKE AREA, YUKON. BY H S AIKINS. 1973.
KEYWORDS: REGIONAL GEOLOGY, METALLIC MINERALS, ECONOMIC GEOLOGY [CLAIMS/PERMITS: KAM].
NTS: 105I/12 [LAT 62-38; LONG 129-45]
COPIES MAY BE PURCHASED. DOCUMENT IN PAPER AND MICROFICHE FORMAT [1 MICROFICHE]

105I/12
CONT'D

010859
MAKAOO DEVELOPMENT COMPANY LIMITED, SUMMIT LAKE AREA, YUKON. BY R J CATHRO. 1973.
KEYWORDS: REGIONAL GEOLOGY, METALLIC MINERALS [CLAIMS/PERMITS: NOR, DOP, BEA, LEA].
NTS: 105I/11; 105I/12 [LAT 62-35; LONG 129-31]
CONFIDENTIAL. DOCUMENT IN PAPER AND MICROFICHE FORMAT [1 MICROFICHE]

060126
DYNASTY EXPLORATIONS LIMITED, HOWARDS PASS AREA, YUKON. BY J D CURRY. 1973.
KEYWORDS: GEOCHEMISTRY, REGIONAL GEOLOGY, METALLIC MINERALS, STRUCTURAL GEOLOGY [CLAIMS/PERMITS: PREVO].
NTS: 105I/12 [LAT 62-37; LONG 129-40]
COPIES MAY BE PURCHASED. DOCUMENT IN PAPER AND MICROFICHE FORMAT [4 MICROFICHE]

060127
DYNASTY EXPLORATIONS LIMITED, HOWARDS PASS AREA, YUKON. BY J D CURRY; C I GODWIN. 1973.
KEYWORDS: GEOCHEMISTRY, REGIONAL GEOLOGY, METALLIC MINERALS, STRUCTURAL GEOLOGY, ECONOMIC GEOLOGY [CLAIMS/PERMITS: TAM].
NTS: 105I/12 [LAT 62-34; LONG 129-45]
COPIES MAY BE PURCHASED. DOCUMENT IN PAPER AND MICROFICHE FORMAT [4 MICROFICHE]

060130
L HART, SUMMIT LAKE AREA, YUKON. BY R S ADAMSON; L HART. 1973.
KEYWORDS: GEOCHEMISTRY, REGIONAL GEOLOGY, STRUCTURAL GEOLOGY [CLAIMS/PERMITS: FOS].
NTS: 105I/12 [LAT 62-30; LONG 129-45]
COPIES MAY BE PURCHASED. DOCUMENT IN PAPER AND MICROFICHE FORMAT [1 MICROFICHE]

060131
L HART, SUMMIT LAKE AREA, YUKON. BY R S ADAMSON; L HART. 1973.
KEYWORDS: GEOCHEMISTRY, REGIONAL GEOLOGY, STRUCTURAL GEOLOGY [CLAIMS/PERMITS: POS].
NTS: 105I/12 [LAT 62-30; LONG 129-45]
CONFIDENTIAL. DOCUMENT IN PAPER AND MICROFICHE FORMAT [1 MICROFICHE]

060132
L HART, SUMMIT LAKE AREA, YUKON. BY R S ADAMSON; L HART. 1973.
KEYWORDS: GEOCHEMISTRY, REGIONAL GEOLOGY, STRUCTURAL GEOLOGY [CLAIMS/PERMITS: POS].
NTS: 105I/12 [LAT 62-35; LONG 129-50]
COPIES MAY BE PURCHASED. DOCUMENT IN PAPER AND MICROFICHE FORMAT [1 MICROFICHE]

060133
L HART, SUMMIT LAKE AREA, YUKON. BY R S ADAMSON; L HART. 1973.
KEYWORDS: GEOCHEMISTRY, REGIONAL GEOLOGY, STRUCTURAL GEOLOGY [CLAIMS/PERMITS: SAM].
NTS: 105I/12 [LAT 62-35; LONG 129-45]
COPIES MAY BE PURCHASED. DOCUMENT IN PAPER AND MICROFICHE FORMAT [1 MICROFICHE]

060138
NORANDA EXPLORATION COMPANY LIMITED, PELLY RIVER AREA, YUKON. BY G E DIROM; J D KNAUER; P M MCANDLESS. 1973.
KEYWORDS: GEOCHEMISTRY, REGIONAL GEOLOGY, STRUCTURAL GEOLOGY [CLAIMS/PERMITS: NESS].
NTS: 105I/12 [LAT 62-30; LONG 129-20]
CONFIDENTIAL. DOCUMENT IN PAPER AND MICROFICHE FORMAT [2 MICROFICHE]

060139
NORANDA EXPLORATION COMPANY LIMITED, PELLY RIVER AREA, YUKON. BY G E DIROM; J D KNAUER; P M MCANDLESS. 1973.
KEYWORDS: GEOCHEMISTRY, REGIONAL GEOLOGY, STRUCTURAL GEOLOGY [CLAIMS/PERMITS: KAY].
NTS: 105I/12 [LAT 62-31; LONG 129-24]
COPIES MAY BE PURCHASED. DOCUMENT IN PAPER AND MICROFICHE FORMAT [2 MICROFICHE]

060140
NORANDA EXPLORATION COMPANY LIMITED, PELLY RIVER AREA, YUKON. BY G E DIROM; J D KNAUER; P M MCANDLESS. 1973.
KEYWORDS: GEOCHEMISTRY, REGIONAL GEOLOGY, METALLIC MINERALS, STRUCTURAL GEOLOGY [CLAIMS/PERMITS: MAD].
NTS: 105I/12 [LAT 62-28; LONG 129-15]
CONFIDENTIAL. DOCUMENT IN PAPER AND MICROFICHE FORMAT [3 MICROFICHE]

060142
NRD MINING COMPANY LIMITED, SUMMIT LAKE AREA, YUKON. BY R S ADAMSON; P J STREET. 1973.
KEYWORDS: REGIONAL GEOLOGY, PALEONTOLOGY, STRUCTURAL GEOLOGY [CLAIMS/PERMITS: MIX].
NTS: 105I/12 [LAT 62-35; LONG 129-45]
COPIES MAY BE PURCHASED. DOCUMENT IN PAPER AND MICROFICHE FORMAT [1 MICROFICHE]

060143
N R D MINING COMPANY LIMITED, SUMMIT LAKE AREA, YUKON. BY R S ADAMSON. 1973.
KEYWORDS: GEOCHEMISTRY, REGIONAL GEOLOGY [CLAIMS/PERMITS: MIX].
NTS: 105I/12 [LAT 62-35; LONG 129-45]
COPIES MAY BE PURCHASED. DOCUMENT IN PAPER AND MICROFICHE FORMAT [1 MICROFICHE]

105I/12
CONT'D

080150
TANZILLA EXPLORATIONS LIMITED, SUMMIT LAKE AREA, YUKON. BY H S AIKINS; P H SEVENSMA. 1973.
KEYWORDS: GEOCHEMISTRY, REGIONAL GEOLOGY, METALLIC MINERALS, STRUCTURAL GEOLOGY [CLAIMS/PERMITS: PB].
NTS: 105I/12 [LAT 62-36; LONG 129-30]
COPIES MAY BE PURCHASED. DOCUMENT IN PAPER AND MICROFICHE FORMAT [1 MICROFICHE]

080845
MORRIS BLACK, PROVOST RIVER AREA, YUKON. BY M BLACK; R W NUSBAUM. 1974.
KEYWORDS: GEOCHEMISTRY, METALLIC MINERALS [CLAIMS/PERMITS: AT].
NTS: 105I/12 [LAT 62-43; LONG 129-33]
COPIES MAY BE PURCHASED. DOCUMENT IN PAPER AND MICROFICHE FORMAT [1 MICROFICHE]

080847
TAY RIVER MINES LIMITED, PROVOST RIVER AREA, YUKON. BY R W NUSBAUM. 1973.
KEYWORDS: GEOCHEMISTRY, METALLIC MINERALS [CLAIMS/PERMITS: NAT].
NTS: 105I/12 [LAT 62-44; LONG 129-55]
COPIES MAY BE PURCHASED. DOCUMENT IN PAPER AND MICROFICHE FORMAT [1 MICROFICHE]

080906
CANEX PLACER LIMITED, SUMMIT LAKE AREA, YUKON. BY B AINSWORTH. 1973.
KEYWORDS: GEOCHEMISTRY [CLAIMS/PERMITS: ANNIV].
NTS: 105I/12 [LAT 62-34; LONG 129-31]
CONFIDENTIAL. DOCUMENT IN PAPER AND MICROFICHE FORMAT [1 MICROFICHE]

080907
COMINCO LIMITED, HOWARDS PASS AREA, YUKON. BY K R PRIDE. 1973.
KEYWORDS: GEOCHEMISTRY, REGIONAL GEOLOGY, STRUCTURAL GEOLOGY [CLAIMS/PERMITS: BEV].
NTS: 105I/12 [LAT 62-39; LONG 129-50]
COPIES MAY BE PURCHASED. DOCUMENT IN PAPER AND MICROFICHE FORMAT [1 MICROFICHE]

080915
DYNASTY EXPLORATIONS LIMITED, SUMMIT LAKE AREA, YUKON. BY C I GODWIN. 1973.
KEYWORDS: GEOCHEMISTRY [CLAIMS/PERMITS: TAP].
NTS: 105I/05; 105I/12 [LAT 62-30; LONG 129-37]
COPIES MAY BE PURCHASED. DOCUMENT IN PAPER AND MICROFICHE FORMAT [2 MICROFICHE]

080918
GOLDEN GATE EXPLORATIONS LIMITED, SUMMIT LAKE AREA, YUKON. BY U LEIS; V ZACHANKO. 1973.
KEYWORDS: GEOPHYSICS, GEOCHEMISTRY, REGIONAL GEOLOGY, STRUCTURAL GEOLOGY [CLAIMS/PERMITS: KAM].
NTS: 105I/12 [LAT 62-32; LONG 129-57]
COPIES MAY BE PURCHASED. DOCUMENT IN PAPER AND MICROFICHE FORMAT [2 MICROFICHE]

080922
MAKADO DEVELOPMENT LIMITED AND HIGHLAND MERCURY MINES LIMITED, SUMMIT LAKE AREA, YUKON. BY W F PETRIE. 1973.
KEYWORDS: GEOCHEMISTRY, REGIONAL GEOLOGY, ECONOMIC GEOLOGY, METALLIC MINERALS [CLAIMS/PERMITS: BEA, DOP, LEA, PESO, ORE, NOR].
NTS: 105I/06; 105I/11; 105I/12 [LAT 62-35; LONG 129-22]
CONFIDENTIAL. DOCUMENT IN PAPER AND MICROFICHE FORMAT [1 MICROFICHE]

080928
NORANDA EXPLORATION COMPANY LIMITED, PELLY RIVER AREA, YUKON. BY G E DIROM; J D KNAUER; P M MCANDLESS. 1973.
KEYWORDS: GEOCHEMISTRY, REGIONAL GEOLOGY, STRUCTURAL GEOLOGY [CLAIMS/PERMITS: BET].
NTS: 105I/12 [LAT 62-36; LONG 129-47]
COPIES MAY BE PURCHASED. DOCUMENT IN PAPER AND MICROFICHE FORMAT [2 MICROFICHE]

081004
DASSON COPPER CORPORATION LIMITED, SUMMIT LAKE AREA, YUKON. BY S C FARQUHARSON. 1973.
KEYWORDS: GEOCHEMISTRY, REGIONAL GEOLOGY, STRUCTURAL GEOLOGY [CLAIMS/PERMITS: NAH].
NTS: 105I/05; 105I/06; 105I/11; 105I/12 [LAT 62-30; LONG 129-30]
COPIES MAY BE PURCHASED. DOCUMENT IN PAPER AND MICROFICHE FORMAT [1 MICROFICHE]

081007
SONESTA RESOURCES LIMITED, SUMMIT LAKE AREA, YUKON. BY U LEIS; D W TULLY. 1973.
KEYWORDS: GEOPHYSICS [CLAIMS/PERMITS: DOG, BAT].
NTS: 105I/12 [LAT 62-40; LONG 129-58]
COPIES MAY BE PURCHASED. DOCUMENT IN PAPER AND MICROFICHE FORMAT [1 MICROFICHE]

081029
MAKADO DEVELOPMENT COMPANY LIMITED, SUMMIT LAKE AREA, YUKON. BY F HOLCAPEK; D P TAYLOR. 1973.
KEYWORDS: GEOCHEMISTRY, REGIONAL GEOLOGY, METALLIC MINERALS [CLAIMS/PERMITS: BEA, DOP, NOR].
NTS: 105I/12 [LAT 62-35; LONG 129-35]
COPIES MAY BE PURCHASED. DOCUMENT IN PAPER AND MICROFICHE FORMAT [2 MICROFICHE]

105I/12
CONT'D

061088
DYNASTY EXPLORATIONS LIMITED, HOWARDS PASS AREA, YUKON. BY T J ADAMSON. 1974.
KEYWORDS: GEOCHEMISTRY, REGIONAL GEOLOGY, METALLIC MINERALS, STRUCTURAL GEOLOGY, TECTONICS, ECONOMIC GEOLOGY [CLAIMS/PERMITS: TAP].
NTS: 105I/05; 105I/12 [LAT 62-30; LONG 129-37]
COPIES MAY BE PURCHASED. DOCUMENT IN PAPER AND MICROFICHE FORMAT [2 MICROFICHE]

061090
DYNASTY EXPLORATIONS LIMITED, HOWARDS PASS AREA, YUKON. BY T J ADAMSON. 1974.
KEYWORDS: GEOCHEMISTRY, METALLIC MINERALS [CLAIMS/PERMITS: TAM].
NTS: 105I/12 [LAT 60-34; LONG 129-45]
COPIES MAY BE PURCHASED. DOCUMENT IN PAPER AND MICROFICHE FORMAT [1 MICROFICHE]

061150
DASSON COPPER CORPORATION LIMITED, SUMMIT LAKE AREA, YUKON. BY N R SCHINDLER. 1973.
KEYWORDS: REGIONAL GEOLOGY, METALLIC MINERALS [CLAIMS/PERMITS: NAH, HYL, LAD].
NTS: 105I/05; 105I/06; 105I/11; 105I/12 [LAT 62-30 TO 62-45; LONG 129-00 TO 129-59]
COPIES MAY BE PURCHASED. DOCUMENT IN PAPER AND MICROFICHE FORMAT [1 MICROFICHE]

061227
L HART, SUMMIT LAKE AREA, YUKON. BY R S ADAMSON; L HART. 1974.
KEYWORDS: GEOCHEMISTRY, METALLIC MINERALS [CLAIMS/PERMITS: POS].
NTS: 105I/12 [LAT 62-30; LONG 129-45]
COPIES MAY BE PURCHASED. DOCUMENT IN PAPER AND MICROFICHE FORMAT [1 MICROFICHE]

061251
WELCOME NORTH MINES LIMITED, YUKON AND MACKENZIE. BY J S BROCK. 1974.
KEYWORDS: REGIONAL GEOLOGY, METALLIC MINERALS, FOSSIL FUELS, ECONOMIC GEOLOGY [CLAIMS/PERMITS: RAIN, REEF, TAP, DICK, LIN, HORSESHOE, TEE, DEE, ICE, TET, ART, COAL LICENCE 25, COAL LICENCE 30].
NTS: 105D/05; 105I/12; 105O/01; 105P/06; 105P/10; 105P/14; 105P/15; 105P/16; 106A/01; 106A/03; 106C/08; 106C/09; 106C/10; 106C/16; 106F/02; 115I/03; 115I/05; 115I/06; 116J/05; 117A/08; 117A/09 [COVERS VAST AREA;]
COPIES MAY BE PURCHASED. DOCUMENT IN PAPER AND MICROFICHE FORMAT [1 MICROFICHE]

061275
VESTOR EXPLORATIONS LIMITED, SUMMIT LAKE AREA, YUKON. BY J P N BADHAM. 1973.
KEYWORDS: GEOCHEMISTRY, REGIONAL GEOLOGY, METALLIC MINERALS [CLAIMS/PERMITS: UN, NOR, PELL, TROIS].
NTS: 105I/11; 105I/12 [LAT 62-36; LONG 129-38]
COPIES MAY BE PURCHASED. DOCUMENT IN PAPER AND MICROFICHE FORMAT [2 MICROFICHE]

061276
VESTOR EXPLORATIONS LIMITED, SUMMIT LAKE AREA, YUKON. BY D D CAMPBELL. 1973.
KEYWORDS: REGIONAL GEOLOGY, METALLIC MINERALS [CLAIMS/PERMITS: UN, PELL, TROIS, CINQ, DI].
NTS: 105I/11; 105I/12 [LAT 62-33; LONG 129-38]
COPIES MAY BE PURCHASED. DOCUMENT IN PAPER AND MICROFICHE FORMAT [1 MICROFICHE]

061793
ITSI JOINT VENTURE, HOWARDS PASS AREA, YUKON/MACKENZIE. BY G HENDRICKSON. 1977.
KEYWORDS: GEOPHYSICS [CLAIMS/PERMITS: ANNIV].
NTS: 105I/12 [LAT 62-33; LONG 129-32]
CONFIDENTIAL. DOCUMENT IN PAPER AND MICROFICHE FORMAT [1 MICROFICHE]

090135
OGILVIE JOINT VENTURE, PREVOST RIVER AREA, YUKON. BY C L SMITH. 1975.
KEYWORDS: REGIONAL GEOLOGY [CLAIMS/PERMITS: TANG].
NTS: 105I/12 [LAT 62-37; LONG 129-45]
CONFIDENTIAL. DOCUMENT IN PAPER AND MICROFICHE FORMAT [1 MICROFICHE]

090257
OGILVIE JOINT VENTURE, PELLY RIVER AREA, YUKON. BY J D ROWE. 1977.
KEYWORDS: GEOCHEMISTRY, REGIONAL GEOLOGY [CLAIMS/PERMITS: TANG].
NTS: 105I/12 [LAT 62-37; LONG 129-46]
COPIES MAY BE PURCHASED. DOCUMENT IN PAPER AND MICROFICHE FORMAT [1 MICROFICHE]

090312
ITSI JOINT VENTURE, WYE LAKE AREA, YUKON. BY R J CATHRO. 1977.
KEYWORDS: GEOCHEMISTRY, REGIONAL GEOLOGY [CLAIMS/PERMITS: OHNO].
NTS: 105I/12 [LAT 62-36; LONG 129-35]
COPIES MAY BE PURCHASED. DOCUMENT IN PAPER AND MICROFICHE FORMAT [1 MICROFICHE]

090317
ITSI JOINT VENTURE, WYE LAKE AREA, YUKON. BY R J CATHRO. 1977.
KEYWORDS: GEOCHEMISTRY, REGIONAL GEOLOGY [CLAIMS/PERMITS: ABBEY].
NTS: 105I/12; 105J/09 [LAT 62-42; LONG 130-00]
CONFIDENTIAL. DOCUMENT IN PAPER AND MICROFICHE FORMAT [3 MICROFICHE]

105I/12
CONT'D

090355
COMINCO LIMITED, HOWARDS PASS AREA, YUKON. BY A J BORONOWSKI. 1977.
KEYWORDS: GEOCHEMISTRY, REGIONAL GEOLOGY, INDUSTRIAL MINERALS, METALLIC MINERALS, GEOPHYSICS [CLAIMS/PERMITS: RITZ].
NTS: 105I/05; 105I/12 [LAT 62-31; LONG 129-32]
CONFIDENTIAL. DOCUMENT IN PAPER AND MICROFICHE FORMAT [1 MICROFICHE]

090367
COMINCO LIMITED, HOWARDS PASS AREA, YUKON. BY R W LANE. 1978.
KEYWORDS: GEOCHEMISTRY, INDUSTRIAL MINERALS, METALLIC MINERALS [CLAIMS/PERMITS: RITZ].
NTS: 105I/05; 105I/12 [LAT 62-31; LONG 129-38]
CONFIDENTIAL. DOCUMENT IN PAPER AND MICROFICHE FORMAT [3 MICROFICHE]

090368
COMINCO LIMITED, HOWARDS PASS AREA, YUKON. BY N HOPKINS; A SCOTT. 1978.
KEYWORDS: GEOPHYSICS [CLAIMS/PERMITS: RITZ].
NTS: 105I/05; 105I/12 [LAT 62-30; LONG 129-40]
CONFIDENTIAL. DOCUMENT IN PAPER AND MICROFICHE FORMAT [4 MICROFICHE]

090409
ITSI JOINT VENTURE, HOWARDS PASS AREA, YUKON. BY G HENDRICKSON. 1978.
KEYWORDS: GEOPHYSICS, REGIONAL GEOLOGY [CLAIMS/PERMITS: ABBEY].
NTS: 105I/12; 105J/09 [LAT 62-40; LONG 130-00]
CONFIDENTIAL. DOCUMENT IN PAPER AND MICROFICHE FORMAT [1 MICROFICHE]

090410
ITSI JOINT VENTURE, HOWARDS PASS AREA, YUKON. BY R J CATHRO. 1978.
KEYWORDS: GEOCHEMISTRY, REGIONAL GEOLOGY [CLAIMS/PERMITS: ABBEY].
NTS: 105I/12; 105J/09 [LAT 62-40; LONG 129-56]
CONFIDENTIAL. DOCUMENT IN PAPER AND MICROFICHE FORMAT [2 MICROFICHE]

090453
ITSI JOINT VENTURE, HOWARDS PASS AREA, YUKON. BY R J CATHRO. 1978.
KEYWORDS: GEOPHYSICS, REGIONAL GEOLOGY [CLAIMS/PERMITS: OHNO].
NTS: 105I/12 [LAT 62-36; LONG 129-35]
COPIES MAY BE PURCHASED. DOCUMENT IN PAPER AND MICROFICHE FORMAT [2 MICROFICHE]

090504
COMINCO LIMITED, HOWARDS PASS AREA, YUKON. BY A R SCOTT. 1979.
KEYWORDS: GEOPHYSICS [CLAIMS/PERMITS: RITZ].
NTS: 105I/05; 105I/12 [LAT 62-30; LONG 129-40]
CONFIDENTIAL. DOCUMENT IN PAPER AND MICROFICHE FORMAT [2 MICROFICHE]

090646
ITSI JOINT VENTURE, UPPER PREVOST RIVER AREA, YUKON. BY R J CATHRO. 1980.
KEYWORDS: GEOPHYSICS, REGIONAL GEOLOGY, ECONOMIC GEOLOGY, METALLIC MINERALS, 4 DDH - 6245M [20490 FT] [CLAIMS/PERMITS: ABBEY].
NTS: 105I/12; 105J/09 [LAT 62-40; LONG 129-56]
CONFIDENTIAL. DOCUMENT IN PAPER AND MICROFICHE FORMAT [2 MICROFICHE]

090936
COMINCO LIMITED, HOWARD'S PASS AREA, YUKON. BY R W LANE; A B MAWER. 1980.
KEYWORDS: ECONOMIC GEOLOGY, METALLIC MINERALS, 2 DDH - 527.7M [1731 FT] [CLAIMS/PERMITS: RITZ].
NTS: 105I/05; 105I/12 [LAT 62-31; LONG 129-38]
CONFIDENTIAL. DOCUMENT IN PAPER AND MICROFICHE FORMAT [2 MICROFICHE]

091185
CANEX PLACER LIMITED, SELWYN MOUNTAINS AREA, YUKON. ANONYMOUS. 1976.
KEYWORDS: ECONOMIC GEOLOGY, METALLIC MINERALS, 13 DDH - 2140.01M [7021.5 FT] [CLAIMS/PERMITS: X].
NTS: 105I/06; 105I/11; 105I/12 [LAT 62-27; LONG 129-11]
CONFIDENTIAL. DOCUMENT IN PAPER AND MICROFICHE FORMAT [4 MICROFICHE]

091186
CANEX PLACER LIMITED, SELWYN MOUNTAINS AREA, YUKON. ANONYMOUS. 1976.
KEYWORDS: ECONOMIC GEOLOGY, METALLIC MINERALS, 6 DDH - 926.53M [3040 FT] [CLAIMS/PERMITS: DON].
NTS: 105I/06; 105I/11, 105I/12 [LAT 62-27; LONG 129-11]
CONFIDENTIAL. DOCUMENT IN PAPER AND MICROFICHE FORMAT [2 MICROFICHE]

091189
CANEX PLACER LIMITED, SELWYN MOUNTAINS AREA, YUKON. ANONYMOUS. 1975.
KEYWORDS: ECONOMIC GEOLOGY, METALLIC MINERALS, 7 DDH - 625.56M [2052.5 FT] [CLAIMS/PERMITS: ANNIV, X].
NTS: 105I/06; 105I/11; 105I/12 [LAT 62-27; LONG 129-11]
CONFIDENTIAL. DOCUMENT IN PAPER AND MICROFICHE FORMAT [2 MICROFICHE]

1051/12 CONT'D

091190
CANEX PLACER LIMITED, SELWYN MOUNTAINS AREA, YUKON. ANONYMOUS. 1976.
KEYWORDS: ECONOMIC GEOLOGY, METALLIC MINERALS, 18 DDH - 2060.31M [6760 FT] [CLAIMS/PERMITS: ANNIV, OP, DON, R, X, Y].
NTS: 105I/12 [LAT 62-27; LONG 129-11]
CONFIDENTIAL. DOCUMENT IN PAPER AND MICROFICHE FORMAT [4 MICROFICHE]

091191
PLACER DEVELOPMENT LIMITED, PELLY-PREVOST RIVERS AREA, YUKON. BY C RENNIE. 1978.
KEYWORDS: ECONOMIC GEOLOGY, METALLIC MINERALS, GEOCHEMISTRY, 4 DDH - 890.68M [2922.4 FT] [CLAIMS/PERMITS: CLEA, R].
NTS: 105I/11; 105I/12; 105I/13 [LAT 62-46; LONG 129-52]
CONFIDENTIAL. DOCUMENT IN PAPER AND MICROFICHE FORMAT [2 MICROFICHE]

091192
PLACER DEVELOPMENT LIMITED, HOWARDS PASS AREA, YUKON. ANONYMOUS. 1979.
KEYWORDS: ECONOMIC GEOLOGY, METALLIC MINERALS, 6 DDH - 2188.01M [7179 FT] [CLAIMS/PERMITS: OP, R].
NTS: 105I/12 [LAT 62-27; LONG 129-11]
CONFIDENTIAL. DOCUMENT IN PAPER AND MICROFICHE FORMAT [4 MICROFICHE]

091193
NORANDA EXPLORATION COMPANY LIMITED, PELLY RIVER AREA, YUKON. BY G E DIROM ; P M MCANDLESS. 1973.
KEYWORDS: ECONOMIC GEOLOGY, METALLIC MINERALS, GEOCHEMISTRY, 6 DDH - 312.70M [1026 FT] [CLAIMS/PERMITS: ORO, BUC, MAR, DAR].
NTS: 105I/12 [LAT 62-37; LONG 129-48]
CONFIDENTIAL. DOCUMENT IN PAPER AND MICROFICHE FORMAT [1 MICROFICHE]

091513
PLACER DEVELOPMENT LIMITED, MOUNT WILSON AREA, YUKON. BY P PACOR. 1984.
KEYWORDS: GEOCHEMISTRY, ECONOMIC GEOLOGY [CLAIMS/PERMITS: SAND].
NTS: 105I/12; 105I/13 [LAT 62-45; LONG 129-30]
CONFIDENTIAL. DOCUMENT IN PAPER AND MICROFICHE FORMAT [1 MICROFICHE]

1051/13

018915
HUDSON BAY MINING AND SMELTING COMPANY LIMITED, MOUNT WILSON AREA, YUKON. BY L R LARSEN; R T MCINTOSH. 1968.
KEYWORDS: REGIONAL GEOLOGY, METALLIC MINERALS, STRUCTURAL GEOLOGY, ECONOMIC GEOLOGY [CLAIMS/PERMITS: HI].
NTS: 105I/13 [LAT 62-47; LONG 129-52]
COPIES MAY BE PURCHASED. DOCUMENT IN PAPER AND MICROFICHE FORMAT [1 MICROFICHE]

019037
SPARTAN EXPLORATIONS LIMITED, MACMILLAN PASS AREA, YUKON. BY W J ROBERTS. 1968.
KEYWORDS: GEOCHEMISTRY, REGIONAL GEOLOGY [CLAIMS/PERMITS: STAR, BEE].
NTS: 105I/13; 105O/01 [LAT 63-00; LONG 130-00]
COPIES MAY BE PURCHASED. DOCUMENT IN PAPER AND MICROFICHE FORMAT [2 MICROFICHE]

060172
HUDSON BAY EXPLORATION AND DEVELOPMENT COMPANY LIMITED, MOUNT WILSOS AREA, YUKON. BY P KLEWCHUK; R T MCINTOSH. 1969.
KEYWORDS: GEOCHEMISTRY, METALLIC MINERALS [CLAIMS/PERMITS: NOM].
NTS: 105I/13 [LAT 62-50; LONG 129-52]
COPIES MAY BE PURCHASED. DOCUMENT IN PAPER AND MICROFICHE FORMAT [1 MICROFICHE]

061008
TRIDENT RESOURCES INCORPORATED, ROSS-PELLY RIVERS AREA, YUKON. BY F HOLCAPEK; D P TAYLOR. 1973.
KEYWORDS: GEOCHEMISTRY, REGIONAL GEOLOGY, METALLIC MINERALS, ECONOMIC GEOLOGY [CLAIMS/PERMITS: SEL].
NTS: 105I/13 [LAT 62-51; LONG 129-53]
CONFIDENTIAL. DOCUMENT IN PAPER AND MICROFICHE FORMAT [2 MICROFICHE]

061189
TRIDENT RESOURCES INCORPORATED, MACMILLAN PASS AREA, YUKON. BY J R DEIGHTON. 1974.
KEYWORDS: GEOCHEMISTRY, REGIONAL GEOLOGY [CLAIMS/PERMITS: SEL].
NTS: 105I/13 [LAT 62-51; LONG 129-53]
CONFIDENTIAL. DOCUMENT IN PAPER AND MICROFICHE FORMAT [3 MICROFICHE]

061717
OGILVIE JOINT VENTURE, FULLER LAKE AREA, YUKON. BY J E BETZ. 1977.
KEYWORDS: GEOPHYSICS, METALLIC MINERALS [CLAIMS/PERMITS: PETE].
NTS: 105I/13; 105J/16; 105O/01; 105P/04 [LAT 63-00; LONG 130-04]
CONFIDENTIAL. DOCUMENT IN PAPER AND MICROFICHE FORMAT [3 MICROFICHE]

090149
TRIDENT RESOURCES INCORPORATED, MACMILLAN PASS AREA, YUKON. BY F HOLCAPEK. 1976.
KEYWORDS: REGIONAL GEOLOGY, METALLIC MINERALS, ECONOMIC GEOLOGY [CLAIMS/PERMITS: SEL].
NTS: 105I/13 [LAT 62-51; LONG 129-53]
CONFIDENTIAL. DOCUMENT IN PAPER AND MICROFICHE FORMAT [2 MICROFICHE]

1051/13 CONT'D

090240
CANEX PLACER LIMITED, PREVOST RIVER AREA, YUKON. BY J M KOWALCHUK. 1977.
KEYWORDS: REGIONAL GEOLOGY, METALLIC MINERALS [CLAIMS/PERMITS: CLEA, OMO].
NTS: 105I/13 [LAT 62-46; LONG 129-52]
CONFIDENTIAL. DOCUMENT IN PAPER AND MICROFICHE FORMAT [2 MICROFICHE]

090242
COMINCO LIMITED, ITSI RANGE AREA, YUKON. BY K R PRIDE. 1977.
KEYWORDS: GEOCHEMISTRY, REGIONAL GEOLOGY [CLAIMS/PERMITS: ROOK].
NTS: 105I/13 [LAT 62-45; LONG 129-55]
CONFIDENTIAL. DOCUMENT IN PAPER AND MICROFICHE FORMAT [1 MICROFICHE]

090256
OGILVIE JOINT VENTURE, FULLER LAKE AREA, YUKON. BY J D ROWE. 1977.
KEYWORDS: GEOCHEMISTRY, REGIONAL GEOLOGY, STRATIGRAPHY [CLAIMS/PERMITS: PETE].
NTS: 105I/13; 105J/16; 105O/01; 105P/04 [LAT 63-00; LONG 130-14]
CONFIDENTIAL. DOCUMENT IN PAPER AND MICROFICHE FORMAT [4 MICROFICHE]

090461
COMINCO LIMITED, ROSS RIVER AREA, YUKON. BY S B BUTRENCHUK. 1978.
KEYWORDS: GEOCHEMISTRY, REGIONAL GEOLOGY, STRATIGRAPHY [CLAIMS/PERMITS: ROOK].
NTS: 105I/13 [LAT 62-45; LONG 129-55]
CONFIDENTIAL. DOCUMENT IN PAPER AND MICROFICHE FORMAT [1 MICROFICHE]

090705
PLACER DEVELOPMENT LIMITED, CLEA CREEK AREA, YUKON. BY M B GAREAU; J M KOWALCHUK. 1980.
KEYWORDS: ECONOMIC GEOLOGY, METALLIC MINERALS, 14 DDH - 852M [2795 FT] [CLAIMS/PERMITS: CLEA
].
NTS: 105I/13 [LAT 62-46; LONG 129-52]
CONFIDENTIAL. DOCUMENT IN PAPER AND MICROFICHE FORMAT [3 MICROFICHE]

090880
PLACER DEVELOPMENT LIMITED, ROSS RIVER AREA, YUKON. BY M B GAREAU. 1981.
KEYWORDS: ECONOMIC GEOLOGY, METALLIC MINERALS, 5 DDH - 1616M [5302 FT] [CLAIMS/PERMITS: CLEA
, OMO].
NTS: 105I/13 [LAT 62-46; LONG 129-52]
CONFIDENTIAL. DOCUMENT IN PAPER AND MICROFICHE FORMAT [2 MICROFICHE]

091191
PLACER DEVELOPMENT LIMITED, PELLY-PREVOST RIVERS AREA, YUKON. BY C RENNIE. 1978.
KEYWORDS: ECONOMIC GEOLOGY, METALLIC MINERALS, GEOCHEMISTRY, 4 DDH - 890.68M [2922.4 FT]
[CLAIMS/PERMITS: CLEA, R].
NTS: 105I/11; 105I/12; 105I/13 [LAT 62-46; LONG 129-52]
CONFIDENTIAL. DOCUMENT IN PAPER AND MICROFICHE FORMAT [2 MICROFICHE]

091194
HUDSON BAY EXPLORATION AND DEVELOPMENT LIMITED, NAHANNI MAP AREA, YUKON. ANONYMOUS. 1970.
KEYWORDS: ECONOMIC GEOLOGY, METALLIC MINERALS, 1' DDH - 718.36M [2357 FT] [CLAIMS/PERMITS:
OMO].
NTS: 105I/13 [LAT 62-46; LONG 129-52]
CONFIDENTIAL. DOCUMENT IN PAPER AND MICROFICHE FORMAT [2 MICROFICHE]

091195
PLACER DEVELOPMENT LIMITED, PELLY-PREVOST RIVERS AREA, YUKON. BY T SCHNEIDER ; J KOWALCHUK
. 1978.
KEYWORDS: ECONOMIC GEOLOGY, METALLIC MINERALS, GEOCHEMISTRY, 6 DDH - 1270.3M [4167 FT]
[CLAIMS/PERMITS: CLEA, OMO].
NTS: 105I/13 [LAT 62-46; LONG 129-52]
CONFIDENTIAL. DOCUMENT IN PAPER AND MICROFICHE FORMAT [3 MICROFICHE]

091196
PLACER DEVELOPMENT LIMITED, NAHANNI MAP AREA, YUKON. ANONYMOUS. 1979.
KEYWORDS: ECONOMIC GEOLOGY, METALLIC MINERALS, 4 DDH - 794.7M [2607 FT] [CLAIMS/PERMITS:
CLEA].
NTS: 105I/13 [LAT 62-46; LONG 129-52]
CONFIDENTIAL. DOCUMENT IN PAPER AND MICROFICHE FORMAT [2 MICROFICHE]

091513
PLACER DEVELOPMENT LIMITED, MOUNT WILSON AREA, YUKON. BY P PACOR. 1984.
KEYWORDS: GEOCHEMISTRY, ECONOMIC GEOLOGY [CLAIMS/PERMITS: SAND].
NTS: 105I/12; 105I/13 [LAT 62-45; LONG 129-30]
CONFIDENTIAL. DOCUMENT IN PAPER AND MICROFICHE FORMAT [1 MICROFICHE]

1051/15

019791
ARROW INTER-AMERICA CORPORATION, MARGARET LAKE AREA, MACKENZIE. BY J A CLIFFORD. 1972.
KEYWORDS: REGIONAL GEOLOGY, INDUSTRIAL MINERALS, METALLIC MINERALS, STRUCTURAL GEOLOGY,
ECONOMIC GEOLOGY [CLAIMS/PERMITS: PERMIT 288].
NTS: 105I/15 [LAT 63-00; LONG 128-30]
COPIES MAY BE PURCHASED. DOCUMENT IN PAPER AND MICROFICHE FORMAT [1 MICROFICHE]

105J/01

018917
ATLAS EXPLORATION COMPANY LIMITED, FORTIN LAKE AREA, YUKON. BY P P NIELSON. 1967.
KEYWORDS: GEOPHYSICS [CLAIMS/PERMITS: PAY].
NTS: 105J/01 [LAT 62-00; LONG 130-25]
COPIES MAY BE PURCHASED. DOCUMENT IN PAPER AND MICROFICHE FORMAT [2 MICROFICHE]

018918
ATLAS EXPLORATION COMPANY LIMITED, FORTIN LAKE AREA, YUKON. BY C L SMITH. 1967.
KEYWORDS: GEOCHEMISTRY [CLAIMS/PERMITS: PAY].
NTS: 105J/01 [LAT 62-00; LONG 130-25]
COPIES MAY BE PURCHASED. DOCUMENT IN PAPER AND MICROFICHE FORMAT [1 MICROFICHE]

018919
ATLAS EXPLORATION COMPANY LIMITED, PELLY LAKES AREA, YUKON. BY J S BROCK. 1967.
KEYWORDS: GEOPHYSICS [CLAIMS/PERMITS: BILL, PELLY].
NTS: 105J/01 [LAT 62-04; LONG 130-10]
COPIES MAY BE PURCHASED. DOCUMENT IN PAPER AND MICROFICHE FORMAT [1 MICROFICHE]

018920
ATLAS EXPLORATION COMPANY LIMITED, PELLY LAKES AREA, YUKON. BY C L SMITH. 1967.
KEYWORDS: GEOCHEMISTRY [CLAIMS/PERMITS: BILL, PELLY].
NTS: 105J/01 [LAT 62-04; LONG 130-10]
COPIES MAY BE PURCHASED. DOCUMENT IN PAPER AND MICROFICHE FORMAT [1 MICROFICHE]

018921
ATLAS EXPLORATION COMPANY LIMITED, PELLY LAKES AREA, YUKON. BY C L SMITH. 1967.
KEYWORDS: REGIONAL GEOLOGY, METALLIC MINERALS, ECONOMIC GEOLOGY [CLAIMS/PERMITS: BILL, PELLY
].
NTS: 105J/01 [LAT 62-04; LONG 130-10]
COPIES MAY BE PURCHASED. DOCUMENT IN PAPER AND MICROFICHE FORMAT [1 MICROFICHE]

018922
ATLAS EXPLORATION COMPANY LIMITED, TRAFFIC MOUNTAIN AREA, YUKON. BY J S BROCK. 1967.
KEYWORDS: GEOPHYSICS [CLAIMS/PERMITS: PIKE].
NTS: 105J/01; 105J/02 [LAT 62-08; LONG 130-40]
CONFIDENTIAL. DOCUMENT IN PAPER AND MICROFICHE FORMAT [4 MICROFICHE]

018936
ATLAS EXPLORATION COMPANY LIMITED, FORTIN LAKE AREA, YUKON. BY R J DARNEY. 1967.
KEYWORDS: GEOCHEMISTRY, REGIONAL GEOLOGY, METALLIC MINERALS, ECONOMIC GEOLOGY, 17 DDH - 209.99M [689 FT] [CLAIMS/PERMITS: PAY].
NTS: 105G/15; 105G/16; 105J/01; 105J/02 [LAT 62-00; LONG 130-35]
CONFIDENTIAL. DOCUMENT IN PAPER AND MICROFICHE FORMAT [3 MICROFICHE]

018937
ATLAS EXPLORATION COMPANY LIMITED, FORTIN LAKE AREA, YUKON. BY J S BROCK. 1967.
KEYWORDS: GEOPHYSICS, GEOCHEMISTRY, REGIONAL GEOLOGY, ECONOMIC GEOLOGY, 10 DDH - 96.92M [318 FT] [CLAIMS/PERMITS: PAY].
NTS: 105G/15; 105G/16; 105J/01; 105J/02 [LAT 62-00; LONG 130-35]
CONFIDENTIAL. DOCUMENT IN PAPER AND MICROFICHE FORMAT [3 MICROFICHE]

018938
ATLAS EXPLORATION COMPANY LIMITED, FORTIN LAKE AREA, YUKON. BY C L SMITH. 1967.
KEYWORDS: REGIONAL GEOLOGY, METALLIC MINERALS, ECONOMIC GEOLOGY [CLAIMS/PERMITS: PAY].
NTS: 105G/15; 105G/16; 105J/01; 105J/02 [LAT 62-00; LONG 130-30]
CONFIDENTIAL. DOCUMENT IN PAPER AND MICROFICHE FORMAT [1 MICROFICHE]

018939
ATLAS EXPLORATION COMPANY LIMITED, FORTIN LAKE AREA, YUKON. BY C L SMITH. 1967.
KEYWORDS: GEOCHEMISTRY [CLAIMS/PERMITS: PAY].
NTS: 105G/15; 105G/16; 105J/01; 105J/02 [LAT 62-00; LONG 130-30]
CONFIDENTIAL. DOCUMENT IN PAPER AND MICROFICHE FORMAT [2 MICROFICHE]

018940
ATLAS EXPLORATION COMPANY LIMITED, FORTIN LAKE AREA, YUKON. BY R J DARNEY. 1967.
KEYWORDS: REGIONAL GEOLOGY, METALLIC MINERALS, ECONOMIC GEOLOGY, 22 DDH - 1899.08M [6231 FT] [CLAIMS/PERMITS: PAY].
NTS: 105G/15; 105G/16; 105J/01; 105J/02 [LAT 62-00; LONG 130-30]
CONFIDENTIAL. DOCUMENT IN PAPER AND MICROFICHE FORMAT [8 MICROFICHE]

018941
ATLAS EXPLORATION COMPANY LIMITED, MOUNT SELOUS AREA, YUKON. BY M E COATES. 1968.
KEYWORDS: GEOCHEMISTRY, REGIONAL GEOLOGY, METALLIC MINERALS, ECONOMIC GEOLOGY
[CLAIMS/PERMITS: IVOR, LAD].
NTS: 105J/01; 105J/02; 105J/03; 105J/04; 105J/05; 105J/06; 105J/07; 105J/08; 105J/09; 105J/10; 105J/11; 105J/12; 105J/13; 105J/14; 105J/15; 105J/16; 105K/01; 105K/02; 105K/03; 105K/04; 105K/05; 105K/06; 105K/07; 105K/08; 105K/09; 105K/10; 105K/11; 105K/12; 105K/13; 105K/14; 105K/15; 105K/16 [LAT 62-10 TO 63-00; LONG 131-00 TO 133-50]
CONFIDENTIAL. DOCUMENT IN PAPER AND MICROFICHE FORMAT [3 MICROFICHE]

105J/01
CONT'D

018942
SPARTAN EXPLORATIONS LIMITED, FORTIN LAKE AREA, YUKON. BY C L SMITH. 1968.
KEYWORDS: GEOCHEMISTRY, REGIONAL GEOLOGY [CLAIMS/PERMITS: PAL, SUN].
NTS: 105G/15; 105J/01 [LAT 62-00; LONG 130-40]
COPIES MAY BE PURCHASED. DOCUMENT IN PAPER AND MICROFICHE FORMAT [2 MICROFICHE]

018943
SPARTAN EXPLORATIONS LIMITED, FORTIN LAKE AREA, YUKON. BY C L SMITH. 1968.
KEYWORDS: GEOCHEMISTRY [CLAIMS/PERMITS: PAL].
NTS: 105J/01; 105J/02 [LAT 62-02; LONG 130-32]
COPIES MAY BE PURCHASED. DOCUMENT IN PAPER AND MICROFICHE FORMAT [1 MICROFICHE]

019792
ATLAS EXPLORATIONS LIMITED, FYRE-SHELDON LAKES AREA, YUKON. BY J S BROCK. 1967.
KEYWORDS: REGIONAL GEOLOGY, ECONOMIC GEOLOGY, METALLIC MINERALS, STRUCTURAL GEOLOGY, GEOCHEMISTRY [CLAIMS/PERMITS: PIKE, PAY, BILL, NAR, JAKE, RIS, TIM, SPUD, TOY, DUB].
NTS: 105G/01; 105G/02; 105G/09; 105G/15; 105G/16; 105H/10; 105H/13; 105I/04; 105J/01; 105J/02 [LAT 61-00 TO 62-15; LONG 128-30 TO 131-00]
CONFIDENTIAL. DOCUMENT IN PAPER AND MICROFICHE FORMAT [1 MICROFICHE]

019799
ATLAS EXPLORATION COMPANY LIMITED, PELLY LAKES AREA, YUKON. BY J S BROCK. 1967.
KEYWORDS: GEOPHYSICS, GEOCHEMISTRY, REGIONAL GEOLOGY [CLAIMS/PERMITS: BILL, PELLY].
NTS: 105J/01 [LAT 62-04; LONG 130-10]
COPIES MAY BE PURCHASED. DOCUMENT IN PAPER AND MICROFICHE FORMAT [1 MICROFICHE]

019800
ATLAS EXPLORATION COMPANY LIMITED, PELLY LAKES AREA, YUKON. BY C L SMITH. 1967.
KEYWORDS: GEOCHEMISTRY, REGIONAL GEOLOGY, STRUCTURAL GEOLOGY [CLAIMS/PERMITS: BILL].
NTS: 105J/01 [LAT 62-04; LONG 130-10]
COPIES MAY BE PURCHASED. DOCUMENT IN PAPER AND MICROFICHE FORMAT [1 MICROFICHE]

019801
ATLAS EXPLORATION COMPANY LIMITED, PELLY LAKES AREA, YUKON. BY C L SMITH. 1967.
KEYWORDS: GEOCHEMISTRY, REGIONAL GEOLOGY, METALLIC MINERALS, STRUCTURAL GEOLOGY, ECONOMIC GEOLOGY [CLAIMS/PERMITS: BILL].
NTS: 105J/01 [LAT 62-04; LONG 130-10]
COPIES MAY BE PURCHASED. DOCUMENT IN PAPER AND MICROFICHE FORMAT [1 MICROFICHE]

019802
ATLAS EXPLORATION COMPANY LIMITED, FORTIN LAKE AREA, YUKON. BY C L SMITH. 1967.
KEYWORDS: REGIONAL GEOLOGY, METALLIC MINERALS, STRUCTURAL GEOLOGY, ECONOMIC GEOLOGY [CLAIMS/PERMITS: PAY].
NTS: 105G/16; 105J/01 [LAT 62-00; LONG 130-25]
COPIES MAY BE PURCHASED. DOCUMENT IN PAPER AND MICROFICHE FORMAT [1 MICROFICHE]

019803
ATLAS EXPLORATION COMPANY LIMITED, TRAFFIC MOUNTAIN AREA, YUKON. BY C L SMITH. 1967.
KEYWORDS: GEOCHEMISTRY, REGIONAL GEOLOGY, ECONOMIC GEOLOGY, METALLIC MINERALS [CLAIMS/PERMITS: PIKE].
NTS: 105J/01; 105J/02 [LAT 62-08; LONG 130-40]
CONFIDENTIAL. DOCUMENT IN PAPER AND MICROFICHE FORMAT [4 MICROFICHE]

019804
ATLAS EXPLORATION COMPANY LIMITED, TRAFFIC MOUNTAIN AREA, YUKON. BY C L SMITH. 1967.
KEYWORDS: GEOPHYSICS, GEOCHEMISTRY, REGIONAL GEOLOGY, METALLIC MINERALS, ECONOMIC GEOLOGY [CLAIMS/PERMITS: PIKE].
NTS: 105J/01; 105J/02 [LAT 60-08; LONG 130-40]
CONFIDENTIAL. DOCUMENT IN PAPER AND MICROFICHE FORMAT [2 MICROFICHE]

019806
ATLAS EXPLORATION COMPANY LIMITED, TRAFFIC MOUNTAIN AREA, YUKON. BY J S BROCK. 1967.
KEYWORDS: GEOPHYSICS, METALLIC MINERALS [CLAIMS/PERMITS: PIKE].
NTS: 105J/01; 105J/02 [LAT 62-08; LONG 130-40]
CONFIDENTIAL. DOCUMENT IN PAPER AND MICROFICHE FORMAT [4 MICROFICHE]

019808
ATLAS EXPLORATION COMPANY LIMITED, FORTIN LAKE AREA, YUKON. BY J S BROCK. 1967.
KEYWORDS: GEOPHYSICS, GEOCHEMISTRY, REGIONAL GEOLOGY, STRUCTURAL GEOLOGY, ECONOMIC GEOLOGY, 10 DDH - 96.92M [318 FT] [CLAIMS/PERMITS: PAY].
NTS: 105G/15; 105G/16; 105J/01; 105J/02 [LAT 62-00; LONG 130-35]
CONFIDENTIAL. DOCUMENT IN PAPER AND MICROFICHE FORMAT [5 MICROFICHE]

019914
SPARTAN EXPLORATIONS LIMITED, FORTIN LAKE AREA, YUKON. BY C L SMITH. 1967.
KEYWORDS: REGIONAL GEOLOGY, METALLIC MINERALS, ECONOMIC GEOLOGY [CLAIMS/PERMITS: PAL].
NTS: 105G/16; 105J/01; 105J/02 [LAT 62-00; LONG 130-30]
CONFIDENTIAL. DOCUMENT IN PAPER AND MICROFICHE FORMAT [1 MICROFICHE]

105J/01 CONT'D

090680
CYPRUS ANVIL MINING CORPORATION, WOLF CANYON AREA, YUKON. BY G A JILSON. 1980.
KEYWORDS: GEOCHEMISTRY, METALLIC MINERALS [CLAIMS/PERMITS: GREGGIE].
NTS: 105J/01; 105J/08 [LAT 62-14; LONG 130-25]
COPIES MAY BE PURCHASED. DOCUMENT IN PAPER AND MICROFICHE FORMAT [1 MICROFICHE]

090704
GETTY CANADIAN METALS LIMITED, ROSS RIVER AREA, YUKON. BY S CLEMMER. 1980.
KEYWORDS: GEOCHEMISTRY, REGIONAL GEOLOGY, ECONOMIC GEOLOGY, METALLIC MINERALS [CLAIMS/PERMITS: MARYLOU].
NTS: 105J/01 [LAT 62-07; LONG 130-22]
COPIES MAY BE PURCHASED. DOCUMENT IN PAPER AND MICROFICHE FORMAT [3 MICROFICHE]

091168
ATLAS EXPLORATIONS LIMITED, FORTIN LAKE AREA, YUKON. BY R J DARNEY. 1967.
KEYWORDS: ECONOMIC GEOLOGY, METALLIC MINERALS, GEOCHEMISTRY, 18 DDH - 209.99M [689 FT] [CLAIMS/PERMITS: PAY].
NTS: 105G/15; 105G/16; 105J/01; 105J/02 [LAT 62-00; LONG 130-35]
CONFIDENTIAL. DOCUMENT IN PAPER AND MICROFICHE FORMAT [1 MICROFICHE]

105J/02

017406
L K LYTLE, SHELDON LAKE AREA, YUKON. BY L K LYTLE. 1960.
KEYWORDS: GEOPHYSICS, REGIONAL GEOLOGY, METALLIC MINERALS, ECONOMIC GEOLOGY [CLAIMS/PERMITS: NORKEL, FOOL, PEEK, RAIN].
NTS: 105J/02 [LAT 62-14; LONG 130-43]
COPIES MAY BE PURCHASED. DOCUMENT IN PAPER AND MICROFICHE FORMAT [3 MICROFICHE]

017566
ATLAS EXPLORATIONS COMPANY LIMITED, TRAFFIC MOUNTAIN AREA, YUKON. BY J S BROCK. 1966.
KEYWORDS: GEOCHEMISTRY [CLAIMS/PERMITS: EM, EMJ].
NTS: 105J/02 [LAT 62-15; LONG 130-14]
COPIES MAY BE PURCHASED. DOCUMENT IN PAPER AND MICROFICHE FORMAT [2 MICROFICHE]

017567
ATLAS EXPLORATIONS COMPANY LIMITED, TRAFFIC MOUNTAIN AREA, YUKON. BY J S BROCK. 1966.
KEYWORDS: GEOPHYSICS [CLAIMS/PERMITS: EM, EMJ].
NTS: 105J/02 [LAT 62-15; LONG 130-14]
COPIES MAY BE PURCHASED. DOCUMENT IN PAPER AND MICROFICHE FORMAT [1 MICROFICHE]

018922
ATLAS EXPLORATION COMPANY LIMITED, TRAFFIC MOUNTAIN AREA, YUKON. BY J S BROCK. 1967.
KEYWORDS: GEOPHYSICS [CLAIMS/PERMITS: PIKE].
NTS: 105J/01; 105J/02 [LAT 62-08; LONG 130-40]
CONFIDENTIAL. DOCUMENT IN PAPER AND MICROFICHE FORMAT [4 MICROFICHE]

018936
ATLAS EXPLORATION COMPANY LIMITED, FORTIN LAKE AREA, YUKON. BY R J DARNEY. 1967.
KEYWORDS: GEOCHEMISTRY, REGIONAL GEOLOGY, METALLIC MINERALS, ECONOMIC GEOLOGY, 17 DDH - 209.99M [689 FT] [CLAIMS/PERMITS: PAY].
NTS: 105G/15; 105G/16; 105J/01; 105J/02 [LAT 62-00; LONG 130-35]
CONFIDENTIAL. DOCUMENT IN PAPER AND MICROFICHE FORMAT [3 MICROFICHE]

018937
ATLAS EXPLORATION COMPANY LIMITED, FORTIN LAKE AREA, YUKON. BY J S BROCK. 1967.
KEYWORDS: GEOPHYSICS, GEOCHEMISTRY, REGIONAL GEOLOGY, ECONOMIC GEOLOGY, 10 DDH - 96.92M [318 FT] [CLAIMS/PERMITS: PAY].
NTS: 105G/15; 105G/16; 105J/01; 105J/02 [LAT 62-00; LONG 130-35]
CONFIDENTIAL. DOCUMENT IN PAPER AND MICROFICHE FORMAT [3 MICROFICHE]

018938
ATLAS EXPLORATION COMPANY LIMITED, FORTIN LAKE AREA, YUKON. BY C L SMITH. 1967.
KEYWORDS: REGIONAL GEOLOGY, METALLIC MINERALS, ECONOMIC GEOLOGY [CLAIMS/PERMITS: PAY].
NTS: 105G/15; 105G/16; 105J/01; 105J/02 [LAT 62-00; LONG 130-30]
CONFIDENTIAL. DOCUMENT IN PAPER AND MICROFICHE FORMAT [1 MICROFICHE]

018939
ATLAS EXPLORATION COMPANY LIMITED, FORTIN LAKE AREA, YUKON. BY C L SMITH. 1967.
KEYWORDS: GEOCHEMISTRY [CLAIMS/PERMITS: PAY].
NTS: 105G/15; 105G/16; 105J/01; 105J/02 [LAT 62-00; LONG 130-30]
CONFIDENTIAL. DOCUMENT IN PAPER AND MICROFICHE FORMAT [2 MICROFICHE]

018940
ATLAS EXPLORATION COMPANY LIMITED, FORTIN LAKE AREA, YUKON. BY R J DARNEY. 1967.
KEYWORDS: REGIONAL GEOLOGY, METALLIC MINERALS, ECONOMIC GEOLOGY, 22 DDH - 1899.08M [6231 FT] [CLAIMS/PERMITS: PAY].
NTS: 105G/15; 105G/16; 105J/01; 105J/02 [LAT 62-00; LONG 130-30]
CONFIDENTIAL. DOCUMENT IN PAPER AND MICROFICHE FORMAT [8 MICROFICHE]

105J/02
CONT'D

018941
ATLAS EXPLORATION COMPANY LIMITED, MOUNT SELOUS AREA, YUKON. BY M E COATES. 1968.
KEYWORDS: GEOCHEMISTRY, REGIONAL GEOLOGY, METALLIC MINERALS, ECONOMIC GEOLOGY
[CLAIMS/PERMITS: IVOR, LAD].
NTS: 105J/01; 105J/02; 105J/03; 105J/04; 105J/05; 105J/06; 105J/07; 105J/08; 105J/09; 105J/10
; 105J/11; 105J/12; 105J/13; 105J/14; 105J/15; 105J/16; 105K/01; 105K/02; 105K/03; 105K/04;
105K/05; 105K/06; 105K/07; 105K/08; 105K/09; 105K/10; 105K/11; 105K/12; 105K/13; 105K/14;
105K/15; 105K/16 [LAT 62-10 TO 63-00; LONG 131-00 TO 133-50]
CONFIDENTIAL. DOCUMENT IN PAPER AND MICROFICHE FORMAT [3 MICROFICHE]

018943
SPARTAN EXPLORATIONS LIMITED, FORTIN LAKE AREA, YUKON. BY C L SMITH. 1968.
KEYWORDS: GEOCHEMISTRY [CLAIMS/PERMITS: PAL].
NTS: 105J/01; 105J/02 [LAT 62-02; LONG 130-32]
COPIES MAY BE PURCHASED. DOCUMENT IN PAPER AND MICROFICHE FORMAT [1 MICROFICHE]

019792
ATLAS EXPLORATIONS LIMITED, FYRE-SHELDON LAKES AREA, YUKON. BY J S BROCK. 1967.
KEYWORDS: REGIONAL GEOLOGY, ECONOMIC GEOLOGY, METALLIC MINERALS, STRUCTURAL GEOLOGY,
GEOCHEMISTRY [CLAIMS/PERMITS: PIKE, PAY, BILL, NAR, JAKE, RIS, TIM, SPUD, TOY, DUB].
NTS: 105G/01; 105G/02; 105G/09; 105G/15; 105G/16; 105H/10; 105H/13; 105I/04; 105J/01; 105J/02
[LAT 61-00 TO 62-15; LONG 128-30 TO 131-00]
CONFIDENTIAL. DOCUMENT IN PAPER AND MICROFICHE FORMAT [1 MICROFICHE]

019803
ATLAS EXPLORATION COMPANY LIMITED, TRAFFIC MOUNTAIN AREA, YUKON. BY C L SMITH. 1967.
KEYWORDS: GEOCHEMISTRY, REGIONAL GEOLOGY, ECONOMIC GEOLOGY, METALLIC MINERALS
[CLAIMS/PERMITS: PIKE].
NTS: 105J/01; 105J/02 [LAT 62-08; LONG 130-40]
CONFIDENTIAL. DOCUMENT IN PAPER AND MICROFICHE FORMAT [4 MICROFICHE]

019804
ATLAS EXPLORATION COMPANY LIMITED, TRAFFIC MOUNTAIN AREA, YUKON. BY C L SMITH. 1967.
KEYWORDS: GEOPHYSICS, GEOCHEMISTRY, REGIONAL GEOLOGY, METALLIC MINERALS, ECONOMIC GEOLOGY
[CLAIMS/PERMITS: PIKE].
NTS: 105J/01; 105J/02 [LAT 60-08; LONG 130-40]
CONFIDENTIAL. DOCUMENT IN PAPER AND MICROFICHE FORMAT [2 MICROFICHE]

019806
ATLAS EXPLORATION COMPANY LIMITED, TRAFFIC MOUNTAIN AREA, YUKON. BY J S BROCK. 1967.
KEYWORDS: GEOPHYSICS, METALLIC MINERALS [CLAIMS/PERMITS: PIKE].
NTS: 105J/01; 105J/02 [LAT 62-08; LONG 130-40]
CONFIDENTIAL. DOCUMENT IN PAPER AND MICROFICHE FORMAT [4 MICROFICHE]

019808
ATLAS EXPLORATION COMPANY LIMITED, FORTIN LAKE AREA, YUKON. BY J S BROCK. 1967.
KEYWORDS: GEOPHYSICS, GEOCHEMISTRY, REGIONAL GEOLOGY, STRUCTURAL GEOLOGY, ECONOMIC GEOLOGY,
10 DDH - 96.92M [318 FT] [CLAIMS/PERMITS: PAY].
NTS: 105G/15; 105G/16; 105J/01; 105J/02 [LAT 62-00; LONG 130-35]
CONFIDENTIAL. DOCUMENT IN PAPER AND MICROFICHE FORMAT [5 MICROFICHE]

019914
SPARTAN EXPLORATIONS LIMITED, FORTIN LAKE AREA, YUKON. BY C L SMITH. 1967.
KEYWORDS: REGIONAL GEOLOGY, METALLIC MINERALS, ECONOMIC GEOLOGY [CLAIMS/PERMITS: PAL].
NTS: 105G/16; 105J/01; 105J/02 [LAT 62-00; LONG 130-30]
CONFIDENTIAL. DOCUMENT IN PAPER AND MICROFICHE FORMAT [1 MICROFICHE]

019915
SPARTAN EXPLORATIONS LIMITED, MCPHERSON LAKE AREA, YUKON. BY R E CHAPLIN. 1967.
KEYWORDS: REGIONAL GEOLOGY, INDUSTRIAL MINERALS, METALLIC MINERALS, ECONOMIC GEOLOGY
[CLAIMS/PERMITS: LEE, STAR, PAL, SPAR, ZEUS].
NTS: 105G/16; 105H/14; 105H/15; 105J/02; 105L/09; 105O/01 [LAT 61-45 TO 63-10; LONG 129-00
TO 134-11]
COPIES MAY BE PURCHASED. DOCUMENT IN PAPER AND MICROFICHE FORMAT [1 MICROFICHE]

080702
ATLAS EXPLORATION COMPANY LIMITED, TRAFFIC MOUNTAIN AREA, YUKON. BY C L SMITH. 1966.
KEYWORDS: GEOCHEMISTRY, REGIONAL GEOLOGY, METALLIC MINERALS, STRUCTURAL GEOLOGY
[CLAIMS/PERMITS: PIKE].
NTS: 105J/02 [LAT 62-08; LONG 130-40]
CONFIDENTIAL. DOCUMENT IN PAPER AND MICROFICHE FORMAT [3 MICROFICHE]

081255
WELCOME NORTH MINES LIMITED, TRAFFIC MOUNTAIN AREA, YUKON. BY J S BROCK; G MCARTHUR. 1975.
KEYWORDS: GEOCHEMISTRY, REGIONAL GEOLOGY, METALLIC MINERALS, ECONOMIC GEOLOGY
[CLAIMS/PERMITS: KATE].
NTS: 105J/02; 105J/07 [LAT 62-15; LONG 130-41]
COPIES MAY BE PURCHASED. DOCUMENT IN PAPER AND MICROFICHE FORMAT [1 MICROFICHE]

105J/02 CONT'D

081579
WELCOME NORTH MINES LIMITED, STALL LAKE AREA, YUKON. BY J S BROCK; R REID. 1975.
KEYWORDS: GEOCHEMISTRY, REGIONAL GEOLOGY, METALLIC MINERALS, ECONOMIC GEOLOGY [CLAIMS/PERMITS: KATE].
NTS: 105J/02; 105J/07 [LAT 62-15; LONG 130-41]
COPIES MAY BE PURCHASED. DOCUMENT IN PAPER AND MICROFICHE FORMAT [5 MICROFICHE]

081880
CIMA RESOURCES LIMITED, MOUNT HUNDERE-TRAFFIC MOUNTAIN AREAS, YUKON [PROSPECTUS]. BY W S READ. 1979.
KEYWORDS: ECONOMIC GEOLOGY, METALLIC MINERALS [CLAIMS/PERMITS: MICA, PIKE].
NTS: 105A/10; 105J/02 [LAT 60-31 AND 62-10; LONG 128-24 AND 130-43]
COPIES MAY BE PURCHASED. DOCUMENT IN PAPER AND MICROFICHE FORMAT [1 MICROFICHE]

082087
CIMA RESOURCES LIMITED, PIKE LAKE AREA, YUKON [PROSPECTUS]. BY K C FAHRNI; R G KIDLARK. 1981.
KEYWORDS: REGIONAL GEOLOGY [CLAIMS/PERMITS: PIKE].
NTS: 105J/02 [LAT 62-10; LONG 130-43]
COPIES MAY BE PURCHASED. DOCUMENT IN PAPER AND MICROFICHE FORMAT [1 MICROFICHE]

090176
CYPRUS ANVIL MINING CORPORATION, TRAFFIC MOUNTAIN AREA, YUKON. BY W J ROBERTS. 1976.
KEYWORDS: GEOCHEMISTRY [CLAIMS/PERMITS: PIG].
NTS: 105J/02 [LAT 62-14; LONG 130-36]
COPIES MAY BE PURCHASED. DOCUMENT IN PAPER AND MICROFICHE FORMAT [2 MICROFICHE]

090276
CYPRUS ANVIL MINING CORPORATION, PIKE LAKE AREA, YUKON. BY W J ROBERTS. 1977.
KEYWORDS: GEOPHYSICS, GEOCHEMISTRY, REGIONAL GEOLOGY [CLAIMS/PERMITS: PIG, KATE].
NTS: 105J/02; 105J/07 [LAT 62-14; LONG 130-40]
COPIES MAY BE PURCHASED. DOCUMENT IN PAPER AND MICROFICHE FORMAT [5 MICROFICHE]

090902
CIMA RESOURCES LIMITED, PIKE LAKE AREA, YUKON. BY I VOPEL. 1981.
KEYWORDS: ECONOMIC GEOLOGY, METALLIC MINERALS, 3 DDH - 280.1M [919 FT] [CLAIMS/PERMITS: PIKE].
NTS: 105J/02 [LAT 62-11; LONG 130-40]
CONFIDENTIAL. DOCUMENT IN PAPER AND MICROFICHE FORMAT [2 MICROFICHE]

091188
ATLAS EXPLORATIONS LIMITED, FORTIN LAKE AREA, YUKON. BY R J DARNEY. 1967.
KEYWORDS: ECONOMIC GEOLOGY, METALLIC MINERALS, GEOCHEMISTRY, 18 DDH - 209.99M [689 FT] [CLAIMS/PERMITS: PAY].
NTS: 105G/15; 105G/16; 105J/01; 105J/02 [LAT 62-00; LONG 130-35]
CONFIDENTIAL. DOCUMENT IN PAPER AND MICROFICHE FORMAT [1 MICROFICHE]

091197
ATLAS EXPLORATION LIMITED, ROSS RIVER AREA, YUKON. BY R DARNEY; C FLEMING. 1968.
KEYWORDS: ECONOMIC GEOLOGY, METALLIC MINERALS, 3 DDH - 226.14M [742 FT] [CLAIMS/PERMITS: PAY].
NTS: 105J/02 [LAT 62-00; LONG 130-25]
CONFIDENTIAL. DOCUMENT IN PAPER AND MICROFICHE FORMAT [1 MICROFICHE]

091198
YUKON CANADIAN MINING COMPANY LIMITED, SHELDON LAKE AREA, YUKON. ANONYMOUS. 1962.
KEYWORDS: ECONOMIC GEOLOGY, METALLIC MINERALS, 8 DDH - 862.37M [2829.5 FT] [CLAIMS/PERMITS: NORKEN, FOOL].
NTS: 105J/02 [LAT 62-14; LONG 130-43]
CONFIDENTIAL. DOCUMENT IN PAPER AND MICROFICHE FORMAT [1 MICROFICHE]

105J/03

018941
ATLAS EXPLORATION COMPANY LIMITED, MOUNT SELOUS AREA, YUKON. BY M E COATES. 1968.
KEYWORDS: GEOCHEMISTRY, REGIONAL GEOLOGY, METALLIC MINERALS, ECONOMIC GEOLOGY [CLAIMS/PERMITS: IVOR, LAD].
NTS: 105J/01; 105J/02; 105J/03; 105J/04; 105J/05; 105J/06; 105J/07; 105J/08; 105J/09; 105J/10; 105J/11; 105J/12; 105J/13; 105J/14; 105J/15; 105J/16; 105K/01; 105K/02; 105K/03; 105K/04; 105K/05; 105K/06; 105K/07; 105K/08; 105K/09; 105K/10; 105K/11; 105K/12; 105K/13; 105K/14; 105K/15; 105K/16 [LAT 62-10 TO 63-00; LONG 131-00 TO 133-50]
CONFIDENTIAL. DOCUMENT IN PAPER AND MICROFICHE FORMAT [3 MICROFICHE]

090489
ST JOSEPH EXPLORATIONS LIMITED, BIG TIMBER CREEK AREA, YUKON. BY D HENDRY. 1978.
KEYWORDS: GEOCHEMISTRY, REGIONAL GEOLOGY, STRATIGRAPHY, METALLIC MINERALS [CLAIMS/PERMITS: HENCH].
NTS: 105J/03 [LAT 62-02; LONG 131-22]
CONFIDENTIAL. DOCUMENT IN PAPER AND MICROFICHE FORMAT [3 MICROFICHE]

105J/03 090526
CONT'D ST JOSEPH EXPLORATIONS LIMITED, BIG TIMBER CREEK AREA, YUKON. BY D A R HENDRY; J L WRIGHT. 1979.
KEYWORDS: GEOPHYSICS, GEOCHEMISTRY [CLAIMS/PERMITS: HENCH].
NTS: 105J/03 [LAT 62-02; LONG 131-22]
CONFIDENTIAL. DOCUMENT IN PAPER AND MICROFICHE FORMAT [4 MICROFICHE]

090682
ST JOSEPH EXPLORATIONS LIMITED, ROSS RIVER AREA, YUKON. BY D C MILLER. 1980.
KEYWORDS: GEOCHEMISTRY, REGIONAL GEOLOGY, METALLIC MINERALS, 5 DDH - 556.6M [1826 FT] [CLAIMS/PERMITS: HENCH].
NTS: 105J/03 [LAT 62-02; LONG 131-22]
CONFIDENTIAL. DOCUMENT IN PAPER AND MICROFICHE FORMAT [1 MICROFICHE]

091013
SMD MINING COMPANY LIMITED, ROSS RIVER AREA, YUKON. BY T WALKER. 1982.
KEYWORDS: GEOCHEMISTRY, METALLIC MINERALS, REGIONAL GEOLOGY [CLAIMS/PERMITS: AM 1-93].
NTS: 105J/03; 105J/04 [LAT 63-13; LONG 131-32]
CONFIDENTIAL. DOCUMENT IN PAPER AND MICROFICHE FORMAT [2 MICROFICHE]

091069
SMD MINING COMPANY LIMITED, ROSS RIVER AREA, YUKON. BY T WALKER. 1982.
KEYWORDS: REGIONAL GEOLOGY, GEOCHEMISTRY, GEOPHYSICS, METALLIC MINERALS [CLAIMS/PERMITS: AM 23-99].
NTS: 105J/03; 105J/04 [LAT 63-13; LONG 131-32]
CONFIDENTIAL. DOCUMENT IN PAPER AND MICROFICHE FORMAT [5 MICROFICHE]

105J/04 018941
ATLAS EXPLORATION COMPANY LIMITED, MOUNT SELOUS AREA, YUKON. BY M E COATES. 1968.
KEYWORDS: GEOCHEMISTRY, REGIONAL GEOLOGY, METALLIC MINERALS, ECONOMIC GEOLOGY [CLAIMS/PERMITS: IVOR, LAD].
NTS: 105J/01; 105J/02; 105J/03; 105J/04; 105J/05; 105J/06; 105J/07; 105J/08; 105J/09; 105J/10; 105J/11; 105J/12; 105J/13; 105J/14; 105J/15; 105J/16; 105K/01; 105K/02; 105K/03; 105K/04; 105K/05; 105K/06; 105K/07; 105K/08; 105K/09; 105K/10; 105K/11; 105K/12; 105K/13; 105K/14; 105K/15; 105K/16 [LAT 62-10 TO 63-00; LONG 131-00 TO 133-50]
CONFIDENTIAL. DOCUMENT IN PAPER AND MICROFICHE FORMAT [3 MICROFICHE]

090328
CYPRUS ANVIL MINING CORPORATION, ROSS RIVER AREA, YUKON. BY W J ROBERTS. 1978.
KEYWORDS: GEOPHYSICS [CLAIMS/PERMITS: BOJO].
NTS: 105G/13; 105J/04 [LAT 62-00; LONG 131-42]
COPIES MAY BE PURCHASED. DOCUMENT IN PAPER AND MICROFICHE FORMAT [3 MICROFICHE]

090335
DUPONT OF CANADA EXPLORATION LIMITED, ROSS RIVER AREA, YUKON. BY C A AGER. 1978.
KEYWORDS: GEOPHYSICS [CLAIMS/PERMITS: T].
NTS: 105F/16; 105G/13; 105J/04; 105K/01 [LAT 61-57; LONG 131-57]
CONFIDENTIAL. DOCUMENT IN PAPER AND MICROFICHE FORMAT [4 MICROFICHE]

090438
DUPONT OF CANADA EXPLORATION LIMITED, ROSS RIVER AREA, YUKON. BY W P BOYKO; R F SHELDRAKE. 1978.
KEYWORDS: GEOPHYSICS [CLAIMS/PERMITS: MAL, T, BAR WOP, TENAS, LEACH, FAULT, CZAR].
NTS: 105F/16; 105G/13; 105G/14; 105J/04; 105K/01 [LAT 62-01 AND 61-50; LONG 132-08 AND 131-23]
CONFIDENTIAL. DOCUMENT IN PAPER AND MICROFICHE FORMAT [5 MICROFICHE]

091013
SMD MINING COMPANY LIMITED, ROSS RIVER AREA, YUKON. BY T WALKER. 1982.
KEYWORDS: GEOCHEMISTRY, METALLIC MINERALS, REGIONAL GEOLOGY [CLAIMS/PERMITS: AM 1-93].
NTS: 105J/03; 105J/04 [LAT 63-13; LONG 131-32]
CONFIDENTIAL. DOCUMENT IN PAPER AND MICROFICHE FORMAT [2 MICROFICHE]

091069
SMD MINING COMPANY LIMITED, ROSS RIVER AREA, YUKON. BY T WALKER. 1982.
KEYWORDS: REGIONAL GEOLOGY, GEOCHEMISTRY, GEOPHYSICS, METALLIC MINERALS [CLAIMS/PERMITS: AM 23-99].
NTS: 105J/03; 105J/04 [LAT 63-13; LONG 131-32]
CONFIDENTIAL. DOCUMENT IN PAPER AND MICROFICHE FORMAT [5 MICROFICHE]

105J/05 018941
ATLAS EXPLORATION COMPANY LIMITED, MOUNT SELOUS AREA, YUKON. BY M E COATES. 1968.
KEYWORDS: GEOCHEMISTRY, REGIONAL GEOLOGY, METALLIC MINERALS, ECONOMIC GEOLOGY [CLAIMS/PERMITS: IVOR, LAD].
NTS: 105J/01; 105J/02; 105J/03; 105J/04; 105J/05; 105J/06; 105J/07; 105J/08; 105J/09; 105J/10; 105J/11; 105J/12; 105J/13; 105J/14; 105J/15; 105J/16; 105K/01; 105K/02; 105K/03; 105K/04; 105K/05; 105K/06; 105K/07; 105K/08; 105K/09; 105K/10; 105K/11; 105K/12; 105K/13; 105K/14; 105K/15; 105K/16 [LAT 62-10 TO 63-00; LONG 131-00 TO 133-50]
CONFIDENTIAL. DOCUMENT IN PAPER AND MICROFICHE FORMAT [3 MICROFICHE]

105J/05 CONT'D

091483
AGIP CANADA LIMITED, PREVOST CANYON AREA, YUKON. BY A D MCLAUGHLIN. 1983.
KEYWORDS: REGIONAL GEOLOGY, GEOCHEMISTRY, METALLIC MINERALS, ECONOMIC GEOLOGY [CLAIMS/PERMITS: WENDY].
NTS: 105J/05 [LAT 62-29; LONG 131-47]
CONFIDENTIAL. DOCUMENT IN PAPER AND MICROFICHE FORMAT [1 MICROFICHE]

091484
AGIP CANADA LIMITED, TAY LAKE AREA, YUKON. BY A D MCLAUGHLIN. 1983.
KEYWORDS: REGIONAL GEOLOGY, GEOCHEMISTRY, METALLIC MINERALS, ECONOMIC GEOLOGY [CLAIMS/PERMITS: RAGS].
NTS: 105J/05 [LAT 62-28; LONG 131-50]
CONFIDENTIAL. DOCUMENT IN PAPER AND MICROFICHE FORMAT [1 MICROFICHE]

105J/06

018941
ATLAS EXPLORATION COMPANY LIMITED, MOUNT SELOUS AREA, YUKON. BY M E COATES. 1968.
KEYWORDS: GEOCHEMISTRY, REGIONAL GEOLOGY, METALLIC MINERALS, ECONOMIC GEOLOGY [CLAIMS/PERMITS: IVOR, LAD].
NTS: 105J/01; 105J/02; 105J/03; 105J/04; 105J/05; 105J/06; 105J/07; 105J/08; 105J/09; 105J/10; 105J/11; 105J/12; 105J/13; 105J/14; 105J/15; 105J/16; 105K/01; 105K/02; 105K/03; 105K/04; 105K/05; 105K/06; 105K/07; 105K/08; 105K/09; 105K/10; 105K/11; 105K/12; 105K/13; 105K/14; 105K/15; 105K/16 [LAT 62-10 TO 63-00; LONG 131-00 TO 133-50]
CONFIDENTIAL. DOCUMENT IN PAPER AND MICROFICHE FORMAT [3 MICROFICHE]

091538
CANAMAX RESOURCES INCORPORATED, OTTER CREEK AREA, YUKON. BY A C HITCHINS. 1984.
KEYWORDS: REGIONAL GEOLOGY, GEOCHEMISTRY, METALLIC MINERALS [CLAIMS/PERMITS: NARL 1-40].
NTS: 105J/06; 105J/11 [LAT 62-29; LONG 131-07]
CONFIDENTIAL. DOCUMENT IN PAPER AND MICROFICHE FORMAT [2]

091583
CANAMAX RESOURCES INCORPORATED, OTTER CREEK AREA, YUKON. BY J ROTH. 1984.
KEYWORDS: GEOPHYSICS, METALLIC MINERALS [CLAIMS/PERMITS: NARL 1-40].
NTS: 105J/06; 105J/11 [LAT 62-29; LONG 131-07]
CONFIDENTIAL. DOCUMENT IN PAPER AND MICROFICHE FORMAT [3]

105J/07

018941
ATLAS EXPLORATION COMPANY LIMITED, MOUNT SELOUS AREA, YUKON. BY M E COATES. 1968.
KEYWORDS: GEOCHEMISTRY, REGIONAL GEOLOGY, METALLIC MINERALS, ECONOMIC GEOLOGY [CLAIMS/PERMITS: IVOR, LAD].
NTS: 105J/01; 105J/02; 105J/03; 105J/04; 105J/05; 105J/06; 105J/07; 105J/08; 105J/09; 105J/10; 105J/11; 105J/12; 105J/13; 105J/14; 105J/15; 105J/16; 105K/01; 105K/02; 105K/03; 105K/04; 105K/05; 105K/06; 105K/07; 105K/08; 105K/09; 105K/10; 105K/11; 105K/12; 105K/13; 105K/14; 105K/15; 105K/16 [LAT 62-10 TO 63-00; LONG 131-00 TO 133-50]
CONFIDENTIAL. DOCUMENT IN PAPER AND MICROFICHE FORMAT [3 MICROFICHE]

081255
WELCOME NORTH MINES LIMITED, TRAFFIC MOUNTAIN AREA, YUKON. BY J S BROCK; G MCARTHUR. 1975.
KEYWORDS: GEOCHEMISTRY, REGIONAL GEOLOGY, METALLIC MINERALS, ECONOMIC GEOLOGY [CLAIMS/PERMITS: KATE].
NTS: 105J/02; 105J/07 [LAT 62-15; LONG 130-41]
COPIES MAY BE PURCHASED. DOCUMENT IN PAPER AND MICROFICHE FORMAT [1 MICROFICHE]

081579
WELCOME NORTH MINES LIMITED, STALL LAKE AREA, YUKON. BY J S BROCK; R REID. 1975.
KEYWORDS: GEOCHEMISTRY, REGIONAL GEOLOGY, METALLIC MINERALS, ECONOMIC GEOLOGY [CLAIMS/PERMITS: KATE].
NTS: 105J/02; 105J/07 [LAT 62-15; LONG 130-41]
COPIES MAY BE PURCHASED. DOCUMENT IN PAPER AND MICROFICHE FORMAT [5 MICROFICHE]

090278
CYPRUS ANVIL MINING CORPORATION, PIKE LAKE AREA, YUKON. BY W J ROBERTS. 1977.
KEYWORDS: GEOPHYSICS, GEOCHEMISTRY, REGIONAL GEOLOGY [CLAIMS/PERMITS: PIG, KATE].
NTS: 105J/02; 105J/07 [LAT 62-14; LONG 130-40]
COPIES MAY BE PURCHASED. DOCUMENT IN PAPER AND MICROFICHE FORMAT [5 MICROFICHE]

091000
GULF MINERALS CANADA LIMITED, ROSS RIVER AREA, YUKON. BY E P DILLON. 1981.
KEYWORDS: REGIONAL GEOLOGY, GEOCHEMISTRY, METALLIC MINERALS, ECONOMIC GEOLOGY [CLAIMS/PERMITS: SHERPA].
NTS: 105J/07 [LAT 62-23; LONG 130-50]
CONFIDENTIAL. DOCUMENT IN PAPER AND MICROFICHE FORMAT [4 MICROFICHE]

091001
GULF MINERALS CANADA LIMITED, ROSS RIVER AREA, YUKON. BY E P DILLON. 1982.
KEYWORDS: GEOCHEMISTRY, REGIONAL GEOLOGY, METALLIC MINERALS, ECONOMIC GEOLOGY [CLAIMS/PERMITS: DYAK].
NTS: 105J/07; 105J/08; 105J/09; 105J/10 [LAT 62-30; LONG 130-30]
CONFIDENTIAL. DOCUMENT IN PAPER AND MICROFICHE FORMAT [4 MICROFICHE]

105J/08

018941
ATLAS EXPLORATION COMPANY LIMITED, MOUNT SELOUS AREA, YUKON. BY M E COATES. 1968.
KEYWORDS: GEOCHEMISTRY, REGIONAL GEOLOGY, METALLIC MINERALS, ECONOMIC GEOLOGY [CLAIMS/PERMITS: IVOR, LAD].
NTS: 105J/01; 105J/02; 105J/03; 105J/04; 105J/05; 105J/06; 105J/07; 105J/08; 105J/09; 105J/10; 105J/11; 105J/12; 105J/13; 105J/14; 105J/15; 105J/16; 105K/01; 105K/02; 105K/03; 105K/04; 105K/05; 105K/06; 105K/07; 105K/08; 105K/09; 105K/10; 105K/11; 105K/12; 105K/13; 105K/14; 105K/15; 105K/16 [LAT 62-10 TO 63-00; LONG 131-00 TO 133-50]
CONFIDENTIAL. DOCUMENT IN PAPER AND MICROFICHE FORMAT [3 MICROFICHE]

090880
CYPRUS ANVIL MINING CORPORATION, WOLF CANYON AREA, YUKON. BY G A JILSON. 1980.
KEYWORDS: GEOCHEMISTRY, METALLIC MINERALS [CLAIMS/PERMITS: GREGGIE].
NTS: 105J/01; 105J/08 [LAT 62-14; LONG 130-25]
COPIES MAY BE PURCHASED. DOCUMENT IN PAPER AND MICROFICHE FORMAT [1 MICROFICHE]

091001
GULF MINERALS CANADA LIMITED, ROSS RIVER AREA, YUKON. BY E P DILLON. 1982.
KEYWORDS: GEOCHEMISTRY, REGIONAL GEOLOGY, METALLIC MINERALS, ECONOMIC GEOLOGY [CLAIMS/PERMITS: DYAK].
NTS: 105J/07; 105J/08; 105J/09; 105J/10 [LAT 62-30; LONG 130-30]
CONFIDENTIAL. DOCUMENT IN PAPER AND MICROFICHE FORMAT [4 MICROFICHE]

105J/09

018941
ATLAS EXPLORATION COMPANY LIMITED, MOUNT SELOUS AREA, YUKON. BY M E COATES. 1968.
KEYWORDS: GEOCHEMISTRY, REGIONAL GEOLOGY, METALLIC MINERALS, ECONOMIC GEOLOGY [CLAIMS/PERMITS: IVOR, LAD].
NTS: 105J/01; 105J/02; 105J/03; 105J/04; 105J/05; 105J/06; 105J/07; 105J/08; 105J/09; 105J/10; 105J/11; 105J/12; 105J/13; 105J/14; 105J/15; 105J/16; 105K/01; 105K/02; 105K/03; 105K/04; 105K/05; 105K/06; 105K/07; 105K/08; 105K/09; 105K/10; 105K/11; 105K/12; 105K/13; 105K/14; 105K/15; 105K/16 [LAT 62-10 TO 63-00; LONG 131-00 TO 133-50]
CONFIDENTIAL. DOCUMENT IN PAPER AND MICROFICHE FORMAT [3 MICROFICHE]

018944
SPARTAN EXPLORATIONS LIMITED, ITSI LAKES AREA, YUKON. BY G WOODSWORTH. 1968.
KEYWORDS: GEOPHYSICS [CLAIMS/PERMITS: JOY].
NTS: 105J/09 [LAT 62-45; LONG 130-15]
COPIES MAY BE PURCHASED. DOCUMENT IN PAPER AND MICROFICHE FORMAT [1 MICROFICHE]

018945
SPARTAN EXPLORATIONS LIMITED, ITSI LAKES AREA, YUKON. BY G WOODSWORTH. 1968.
KEYWORDS: GEOCHEMISTRY [CLAIMS/PERMITS: JOY].
NTS: 105J/09 [LAT 62-45; LONG 130-15]
COPIES MAY BE PURCHASED. DOCUMENT IN PAPER AND MICROFICHE FORMAT [1 MICROFICHE]

018946
SPARTAN EXPLORATIONS LIMITED, ITSI LAKES AREA, YUKON. BY G WOODSWORTH. 1968.
KEYWORDS: REGIONAL GEOLOGY [CLAIMS/PERMITS: JOY].
NTS: 105J/09 [LAT 62-45; LONG 130-15]
COPIES MAY BE PURCHASED. DOCUMENT IN PAPER AND MICROFICHE FORMAT [1 MICROFICHE]

080913
DYNASTY EXPLORATIONS LIMITED, COMINCO LAKE AREA, YUKON. BY C I GODWIN. 1973.
KEYWORDS: GEOCHEMISTRY, REGIONAL GEOLOGY, METALLIC MINERALS, STRUCTURAL GEOLOGY, ECONOMIC GEOLOGY [CLAIMS/PERMITS: AJAX, JOY].
NTS: 105J/09 [LAT 62-41; LONG 130-06]
COPIES MAY BE PURCHASED. DOCUMENT IN PAPER AND MICROFICHE FORMAT [7 MICROFICHE]

090163
ABACORN SYNDICATE, ITSI LAKE AREA, YUKON. BY F HOLCAPEK. 1976.
KEYWORDS: GEOCHEMISTRY, REGIONAL GEOLOGY [CLAIMS/PERMITS: ITSI, VOST, RIVER, PRE].
NTS: 105J/09 [LAT 62-43; LONG 130-15]
COPIES MAY BE PURCHASED. DOCUMENT IN PAPER AND MICROFICHE FORMAT [1 MICROFICHE]

090199
RIO TINTO CANADA EXPLORATION LIMITED, MACMILLAN PASS AREA, YUKON. BY A G TROUP. 1977.
KEYWORDS: GEOCHEMISTRY [CLAIMS/PERMITS: ITSI, PRE, VOST, RIVER].
NTS: 105J/09; 105J/16 [LAT 62-44; LONG 130-14]
COPIES MAY BE PURCHASED. DOCUMENT IN PAPER AND MICROFICHE FORMAT [2 MICROFICHE]

090259
RIO TINTO CANADIAN EXPLORATION LIMITED, ITSI LAKE AREA, YUKON. BY J L HARDY; H W MARSH. 1977.
KEYWORDS: GEOCHEMISTRY, REGIONAL GEOLOGY, METALLIC MINERALS [CLAIMS/PERMITS: ITSI, PRE, VOST, RIVER].
NTS: 105J/09; 105J/16 [LAT 62-44; LONG 130-14]
COPIES MAY BE PURCHASED. DOCUMENT IN PAPER AND MICROFICHE FORMAT [5 MICROFICHE]

105J/09 CONT'D

090317
ITSI JOINT VENTURE, WYE LAKE AREA, YUKON. BY R J CATHRO. 1977.
KEYWORDS: GEOCHEMISTRY, REGIONAL GEOLOGY [CLAIMS/PERMITS: ABBEY].
NTS: 105I/12; 105J/09 [LAT 62-42; LONG 130-00]
CONFIDENTIAL. DOCUMENT IN PAPER AND MICROFICHE FORMAT [3 MICROFICHE]

090409
ITSI JOINT VENTURE, HOWARDS PASS AREA, YUKON. BY G HENDRICKSON. 1978.
KEYWORDS: GEOPHYSICS, REGIONAL GEOLOGY [CLAIMS/PERMITS: ABBEY].
NTS: 105I/12; 105J/09 [LAT 62-40; LONG 130-00]
CONFIDENTIAL. DOCUMENT IN PAPER AND MICROFICHE FORMAT [1 MICROFICHE]

090410
ITSI JOINT VENTURE, HOWARDS PASS AREA, YUKON. BY R J CATHRO. 1978.
KEYWORDS: GEOCHEMISTRY, REGIONAL GEOLOGY [CLAIMS/PERMITS: ABBEY].
NTS: 105I/12; 105J/09 [LAT 62-40; LONG 129-56]
CONFIDENTIAL. DOCUMENT IN PAPER AND MICROFICHE FORMAT [2 MICROFICHE]

090648
ITSI JOINT VENTURE, UPPER PREVOST RIVER AREA, YUKON. BY R J CATHRO. 1980.
KEYWORDS: GEOPHYSICS, REGIONAL GEOLOGY, ECONOMIC GEOLOGY, METALLIC MINERALS, 4 DDH - 6245M [20490 FT] [CLAIMS/PERMITS: ABBEY].
NTS: 105I/12; 105J/09 [LAT 62-40; LONG 129-56]
CONFIDENTIAL. DOCUMENT IN PAPER AND MICROFICHE FORMAT [2 MICROFICHE]

090845
JAMES CARSON, PREVOST RIVER AREA, YUKON. BY J CARSON; L AUSTRING. 1981.
KEYWORDS: GEOCHEMISTRY, METALLIC MINERALS, ECONOMIC GEOLOGY [CLAIMS/PERMITS: DANCER].
NTS: 105J/09 [LAT 62-41; LONG 130-07]
CONFIDENTIAL. DOCUMENT IN PAPER AND MICROFICHE FORMAT [1 MICROFICHE]

091001
GULF MINERALS CANADA LIMITED, ROSS RIVER AREA, YUKON. BY E P DILLON. 1982.
KEYWORDS: GEOCHEMISTRY, REGIONAL GEOLOGY, METALLIC MINERALS, ECONOMIC GEOLOGY [CLAIMS/PERMITS: DYAK].
NTS: 105J/07; 105J/08; 105J/09; 105J/10 [LAT 62-30; LONG 130-30]
CONFIDENTIAL. DOCUMENT IN PAPER AND MICROFICHE FORMAT [4 MICROFICHE]

105J/10

018941
ATLAS EXPLORATION COMPANY LIMITED, MOUNT SELOUS AREA, YUKON. BY M E COATES. 1968.
KEYWORDS: GEOCHEMISTRY, REGIONAL GEOLOGY, METALLIC MINERALS, ECONOMIC GEOLOGY [CLAIMS/PERMITS: IVOR, LAD].
NTS: 105J/01; 105J/02; 105J/03; 105J/04; 105J/05; 105J/06; 105J/07; 105J/08; 105J/09; 105J/10; 105J/11; 105J/12; 105J/13; 105J/14; 105J/15; 105J/16; 105K/01; 105K/02; 105K/03; 105K/04; 105K/05; 105K/06; 105K/07; 105K/08; 105K/09; 105K/10; 105K/11; 105K/12; 105K/13; 105K/14; 105K/15; 105K/16 [LAT 62-10 TO 63-00; LONG 131-00 TO 133-50]
CONFIDENTIAL. DOCUMENT IN PAPER AND MICROFICHE FORMAT [3 MICROFICHE]

091001
GULF MINERALS CANADA LIMITED, ROSS RIVER AREA, YUKON. BY E P DILLON. 1982.
KEYWORDS: GEOCHEMISTRY, REGIONAL GEOLOGY, METALLIC MINERALS, ECONOMIC GEOLOGY [CLAIMS/PERMITS: DYAK].
NTS: 105J/07; 105J/08; 105J/09; 105J/10 [LAT 62-30; LONG 130-30]
CONFIDENTIAL. DOCUMENT IN PAPER AND MICROFICHE FORMAT [4 MICROFICHE]

105J/11

017585
KENNCO EXPLORATIONS WESTERN LIMITED, DRAGON LAKE AREA, YUKON. BY J A GOWER; G H RAYNER. 1961.
KEYWORDS: GEOPHYSICS [CLAIMS/PERMITS: PAD].
NTS: 105J/11; 105J/12 [LAT 62-35; LONG 131-20]
COPIES MAY BE PURCHASED. DOCUMENT IN PAPER AND MICROFICHE FORMAT [1 MICROFICHE]

018941
ATLAS EXPLORATION COMPANY LIMITED, MOUNT SELOUS AREA, YUKON. BY M E COATES. 1968.
KEYWORDS: GEOCHEMISTRY, REGIONAL GEOLOGY, METALLIC MINERALS, ECONOMIC GEOLOGY [CLAIMS/PERMITS: IVOR, LAD].
NTS: 105J/01; 105J/02; 105J/03; 105J/04; 105J/05; 105J/06; 105J/07; 105J/08; 105J/09; 105J/10; 105J/11; 105J/12; 105J/13; 105J/14; 105J/15; 105J/16; 105K/01; 105K/02; 105K/03; 105K/04; 105K/05; 105K/06; 105K/07; 105K/08; 105K/09; 105K/10; 105K/11; 105K/12; 105K/13; 105K/14; 105K/15; 105K/16 [LAT 62-10 TO 63-00; LONG 131-00 TO 133-50]
CONFIDENTIAL. DOCUMENT IN PAPER AND MICROFICHE FORMAT [3 MICROFICHE]

091536
CANAMAX RESOURCES INCORPORATED, OTTER CREEK AREA, YUKON. BY A C HITCHINS. 1984.
KEYWORDS: REGIONAL GEOLOGY, GEOCHEMISTRY, METALLIC MINERALS [CLAIMS/PERMITS: NARL 1-40].
NTS: 105J/06; 105J/11 [LAT 62-29; LONG 131-07]
CONFIDENTIAL. DOCUMENT IN PAPER AND MICROFICHE FORMAT [2]

105J/11 CONT'D

091583
CANAMAX RESOURCES INCORPORATED, OTTER CREEK AREA, YUKON. BY J ROTH. 1984.
KEYWORDS: GEOPHYSICS, METALLIC MINERALS [CLAIMS/PERMITS: NARL 1-40].
NTS: 105J/06; 105J/11 [LAT 62-29; LONG 131-07]
CONFIDENTIAL. DOCUMENT IN PAPER AND MICROFICHE FORMAT [3]

105J/12

017585
KENNCO EXPLORATIONS WESTERN LIMITED, DRAGON LAKE AREA, YUKON. BY J A GOWER; G H RAYNER. 1961.
KEYWORDS: GEOPHYSICS [CLAIMS/PERMITS: PAD].
NTS: 105J/11; 105J/12 [LAT 62-35; LONG 131-20]
COPIES MAY BE PURCHASED. DOCUMENT IN PAPER AND MICROFICHE FORMAT [1 MICROFICHE]

018941
ATLAS EXPLORATION COMPANY LIMITED, MOUNT SELOUS AREA, YUKON. BY M E COATES. 1968.
KEYWORDS: GEOCHEMISTRY, REGIONAL GEOLOGY, METALLIC MINERALS, ECONOMIC GEOLOGY [CLAIMS/PERMITS: IVOR, LAD].
NTS: 105J/01; 105J/02; 105J/03; 105J/04; 105J/05; 105J/06; 105J/07; 105J/08; 105J/09; 105J/10; 105J/11; 105J/12; 105J/13; 105J/14; 105J/15; 105J/16; 105K/01; 105K/02; 105K/03; 105K/04; 105K/05; 105K/06; 105K/07; 105K/08; 105K/09; 105K/10; 105K/11; 105K/12; 105K/13; 105K/14; 105K/15; 105K/16 [LAT 62-10 TO 63-00; LONG 131-00 TO 133-50]
CONFIDENTIAL. DOCUMENT IN PAPER AND MICROFICHE FORMAT [3 MICROFICHE]

061271
PHELPS DODGE CORPORATION OF CANADA LIMITED, KLINGIT PEAK AREA, YUKON. BY R R CULBERT. 1971.
KEYWORDS: GEOPHYSICS, GEOCHEMISTRY, REGIONAL GEOLOGY, METALLIC MINERALS [CLAIMS/PERMITS: PDR].
NTS: 105J/12 [LAT 62-43; LONG 131-53]
COPIES MAY BE PURCHASED. DOCUMENT IN PAPER AND MICROFICHE FORMAT [9 MICROFICHE]

091533
CANAMAX RESOURCES INCORPORATED, PELLY PLATEAU AREA, YUKON. BY A C HITCHINS. 1984.
KEYWORDS: REGIONAL GEOLOGY, GEOCHEMISTRY, METALLIC MINERALS, ECONOMIC GEOLOGY [CLAIMS/PERMITS: NURF 1-38].
NTS: 105J/12 [LAT 62-36; LONG 131-31]
CONFIDENTIAL. DOCUMENT IN PAPER AND MICROFICHE FORMAT [2]

105J/13

018941
ATLAS EXPLORATION COMPANY LIMITED, MOUNT SELOUS AREA, YUKON. BY M E COATES. 1968.
KEYWORDS: GEOCHEMISTRY, REGIONAL GEOLOGY, METALLIC MINERALS, ECONOMIC GEOLOGY [CLAIMS/PERMITS: IVOR, LAD].
NTS: 105J/01; 105J/02; 105J/03; 105J/04; 105J/05; 105J/06; 105J/07; 105J/08; 105J/09; 105J/10; 105J/11; 105J/12; 105J/13; 105J/14; 105J/15; 105J/16; 105K/01; 105K/02; 105K/03; 105K/04; 105K/05; 105K/06; 105K/07; 105K/08; 105K/09; 105K/10; 105K/11; 105K/12; 105K/13; 105K/14; 105K/15; 105K/16 [LAT 62-10 TO 63-00; LONG 131-00 TO 133-50]
CONFIDENTIAL. DOCUMENT IN PAPER AND MICROFICHE FORMAT [3 MICROFICHE]

018947
ATLAS EXPLORATION COMPANY LIMITED, HESS RIVER AREA, YUKON. BY C L SMITH. 1967.
KEYWORDS: GEOCHEMISTRY, REGIONAL GEOLOGY, METALLIC MINERALS, ECONOMIC GEOLOGY [CLAIMS/PERMITS: IVOR, ART, BOBHUGO, LAD, SCOTT, TOM].
NTS: 105J/13; 105J/15; 105K/16; 105N/01; 105N/02; 105N/08; 105N/09; 1050/03; 1050/06 [LAT 62-45 TO 63-45; LONG 130-30 TO 133-00]
COPIES MAY BE PURCHASED. DOCUMENT IN PAPER AND MICROFICHE FORMAT [10 MICROFICHE]

019032
ATLAS EXPLORATION COMPANY LIMITED, PELLY RIVER AREA, YUKON. BY C L SMITH. 1967.
KEYWORDS: GEOCHEMISTRY, REGIONAL GEOLOGY [CLAIMS/PERMITS: HESS PROJECT].
NTS: 105J/13; 105J/15; 105K/14; 105K/15; 105K/16; 105N/01; 105N/02; 105N/03; 105N/06; 105N/07; 105N/08; 105N/09; 1050/03; 1050/06; 1050/07 [LAT 62-00 TO 64-00; LONG 130-00 TO 134-00]
COPIES MAY BE PURCHASED. DOCUMENT IN PAPER AND MICROFICHE FORMAT [6 MICROFICHE]

019809
ATLAS EXPLORATION COMPANY LIMITED, HESS MOUNTAINS AREA, YUKON. BY J S BROCK. 1968.
KEYWORDS: GEOCHEMISTRY, REGIONAL GEOLOGY, METALLIC MINERALS, ECONOMIC GEOLOGY [CLAIMS/PERMITS: IVOR, ART, BOB, HUGO, LAD, SCOT, TOM].
NTS: 105J/13; 105J/14; 105K/15; 105K/16; 105N/01; 105N/02; 105N/07; 105N/10; 1050/03; 1050/06 [LAT 62-50 TO 63-40; LONG 131-00 TO 133-00]
COPIES MAY BE PURCHASED. DOCUMENT IN PAPER AND MICROFICHE FORMAT [3 MICROFICHE]

060122
PHELPS DODGE CORPORATION OF CANADA LIMITED, MACMILLAN RIVER AREA, YUKON. BY G G CARLSON; R G HILKER. 1972.
KEYWORDS: GEOPHYSICS, GEOCHEMISTRY, REGIONAL GEOLOGY, METALLIC MINERALS, STRUCTURAL GEOLOGY, ECONOMIC GEOLOGY [CLAIMS/PERMITS: PDM].
NTS: 105J/13 [LAT 62-51; LONG 131-38]
COPIES MAY BE PURCHASED. DOCUMENT IN PAPER AND MICROFICHE FORMAT [13 MICROFICHE]

105J/14

018941
ATLAS EXPLORATION COMPANY LIMITED, MOUNT SELOUS AREA, YUKON. BY M E COATES. 1968.
KEYWORDS: GEOCHEMISTRY, REGIONAL GEOLOGY, METALLIC MINERALS, ECONOMIC GEOLOGY
[CLAIMS/PERMITS: IVOR, LAD].
NTS: 105J/01; 105J/02; 105J/03; 105J/04; 105J/05; 105J/06; 105J/07; 105J/08; 105J/09; 105J/10
; 105J/11; 105J/12; 105J/13; 105J/14; 105J/15; 105J/16; 105K/01; 105K/02; 105K/03; 105K/04;
105K/05; 105K/06; 105K/07; 105K/08; 105K/09; 105K/10; 105K/11; 105K/12; 105K/13; 105K/14;
105K/15; 105K/16 [LAT 62-10 TO 63-00; LONG 131-00 TO 133-50]
CONFIDENTIAL. DOCUMENT IN PAPER AND MICROFICHE FORMAT [3 MICROFICHE]

019809
ATLAS EXPLORATION COMPANY LIMITED, HESS MOUNTAINS AREA, YUKON. BY J S BROCK. 1968.
KEYWORDS: GEOCHEMISTRY, REGIONAL GEOLOGY, METALLIC MINERALS, ECONOMIC GEOLOGY
[CLAIMS/PERMITS: IVOR, ART, BOB, HUGO, LAD, SCOT, TOM].
NTS: 105J/13; 105J/14; 105K/15; 105K/16; 105N/01; 105N/02; 105N/07; 105N/10; 1050/03; 1050/06
[LAT 62-50 TO 63-40; LONG 131-00 TO 133-00]
COPIES MAY BE PURCHASED. DOCUMENT IN PAPER AND MICROFICHE FORMAT [3 MICROFICHE]

105J/15

018941
ATLAS EXPLORATION COMPANY LIMITED, MOUNT SELOUS AREA, YUKON. BY M E COATES. 1968.
KEYWORDS: GEOCHEMISTRY, REGIONAL GEOLOGY, METALLIC MINERALS, ECONOMIC GEOLOGY
[CLAIMS/PERMITS: IVOR, LAD].
NTS: 105J/01; 105J/02; 105J/03; 105J/04; 105J/05; 105J/06; 105J/07; 105J/08; 105J/09; 105J/10
; 105J/11; 105J/12; 105J/13; 105J/14; 105J/15; 105J/16; 105K/01; 105K/02; 105K/03; 105K/04;
105K/05; 105K/06; 105K/07; 105K/08; 105K/09; 105K/10; 105K/11; 105K/12; 105K/13; 105K/14;
105K/15; 105K/16 [LAT 62-10 TO 63-00; LONG 131-00 TO 133-50]
CONFIDENTIAL. DOCUMENT IN PAPER AND MICROFICHE FORMAT [3 MICROFICHE]

018947
ATLAS EXPLORATION COMPANY LIMITED, HESS RIVER AREA, YUKON. BY C L SMITH. 1967.
KEYWORDS: GEOCHEMISTRY, REGIONAL GEOLOGY, METALLIC MINERALS, ECONOMIC GEOLOGY
[CLAIMS/PERMITS: IVOR, ART, BOBHUGO, LAD, SCOTT, TOM].
NTS: 105J/13; 105J/15; 105K/16; 105N/01; 105N/02; 105N/08; 105N/09; 1050/03; 1050/06 [LAT
62-45 TO 63-45; LONG 130-30 TO 133-00]
COPIES MAY BE PURCHASED. DOCUMENT IN PAPER AND MICROFICHE FORMAT [10 MICROFICHE]

018948
ATLAS EXPLORATION COMPANY LIMITED, PELLY RIVER AREA, YUKON. BY T J ADAMSON. 1968.
KEYWORDS: GEOCHEMISTRY, REGIONAL GEOLOGY [CLAIMS/PERMITS: IVOR].
NTS: 105J/15 [LAT 62-41; LONG 131-00]
COPIES MAY BE PURCHASED. DOCUMENT IN PAPER AND MICROFICHE FORMAT [2 MICROFICHE]

019032
ATLAS EXPLORATION COMPANY LIMITED, PELLY RIVER AREA, YUKON. BY C L SMITH. 1967.
KEYWORDS: GEOCHEMISTRY, REGIONAL GEOLOGY [CLAIMS/PERMITS: HESS PROJECT].
NTS: 105J/13; 105J/15; 105K/14; 105K/15; 105K/16; 105N/01; 105N/02; 105N/03; 105N/06; 105N/07
; 105N/08; 105N/09; 1050/03; 1050/06; 1050/07 [LAT 62-00 TO 64-00; LONG 130-00 TO 134-00]
COPIES MAY BE PURCHASED. DOCUMENT IN PAPER AND MICROFICHE FORMAT [6 MICROFICHE]

080958
HUDSON BAY EXPLORATION AND DEVELOPMENT COMPANY LIMITED, SHELDON LAKE AREA, YUKON. BY R T
MCINTOSH. 1971.
KEYWORDS: GEOCHEMISTRY [CLAIMS/PERMITS: ROG].
NTS: 105J/15 [LAT 62-48; LONG 132-55]
CONFIDENTIAL. DOCUMENT IN PAPER AND MICROFICHE FORMAT [1 MICROFICHE]

091199
HUDSON BAY EXPLORATION AND DEVELOPMENT COMPANY LIMITED, SHELDON LAKE AREA, YUKON. BY R T
MCINTOSH. 1972.
KEYWORDS: ECONOMIC GEOLOGY, METALLIC MINERALS, GEOCHEMISTRY, 5 DDH - 273.0M [896 FT]
[CLAIMS/PERMITS: ROG].
NTS: 105J/15 [LAT 62-48; LONG 130-55]
CONFIDENTIAL. DOCUMENT IN PAPER AND MICROFICHE FORMAT [1 MICROFICHE]

105J/16

018941
ATLAS EXPLORATION COMPANY LIMITED, MOUNT SELOUS AREA, YUKON. BY M E COATES. 1968.
KEYWORDS: GEOCHEMISTRY, REGIONAL GEOLOGY, METALLIC MINERALS, ECONOMIC GEOLOGY
[CLAIMS/PERMITS: IVOR, LAD].
NTS: 105J/01; 105J/02; 105J/03; 105J/04; 105J/05; 105J/06; 105J/07; 105J/08; 105J/09; 105J/10
; 105J/11; 105J/12; 105J/13; 105J/14; 105J/15; 105J/16; 105K/01; 105K/02; 105K/03; 105K/04;
105K/05; 105K/06; 105K/07; 105K/08; 105K/09; 105K/10; 105K/11; 105K/12; 105K/13; 105K/14;
105K/15; 105K/16 [LAT 62-10 TO 63-00; LONG 131-00 TO 133-50]
CONFIDENTIAL. DOCUMENT IN PAPER AND MICROFICHE FORMAT [3 MICROFICHE]

019916
SPARTAN EXPLORATIONS LIMITED, MACMILLAN PASS AREA, YUKON. BY C L SMITH. 1968.
KEYWORDS: REGIONAL GEOLOGY, INDUSTRIAL MINERALS, METALLIC MINERALS, ECONOMIC GEOLOGY
[CLAIMS/PERMITS: STAR, BEE].
NTS: 105J/16; 1050/01 [LAT 62-15; LONG 130-02]
COPIES MAY BE PURCHASED. DOCUMENT IN PAPER AND MICROFICHE FORMAT [1 MICROFICHE]

105J/16 CONT'D

060916
DYNASTY EXPLORATIONS LIMITED, COMINCO LAKE AREA, YUKON. BY C I GODWIN. 1973.
KEYWORDS: GEOCHEMISTRY [CLAIMS/PERMITS: MS].
NTS: 105J/16 [LAT 62-46; LONG 130-11]
COPIES MAY BE PURCHASED. DOCUMENT IN PAPER AND MICROFICHE FORMAT [2 MICROFICHE]

060935
SPARTAN EXPLORATIONS LIMITED, PROVOST RIVER AREA, YUKON. BY B AINSWORTH; J M KOWALCHUK. 1973.
KEYWORDS: GEOCHEMISTRY, REGIONAL GEOLOGY [CLAIMS/PERMITS: FOX].
NTS: 105J/16 [LAT 62-45; LONG 130-15]
COPIES MAY BE PURCHASED. DOCUMENT IN PAPER AND MICROFICHE FORMAT [2 MICROFICHE]

061091
DYNASTY EXPLORATIONS LIMITED, ITSI LAKE AREA, YUKON. BY S L MCLENNAN. 1974.
KEYWORDS: GEOPHYSICS, GEOCHEMISTRY, REGIONAL GEOLOGY, METALLIC MINERALS [CLAIMS/PERMITS: MS]
NTS: 105J/16 [LAT 62-46; LONG 130-11]
COPIES MAY BE PURCHASED. DOCUMENT IN PAPER AND MICROFICHE FORMAT [2 MICROFICHE]

061717
OGILVIE JOINT VENTURE, FULLER LAKE AREA, YUKON. BY J E BETZ. 1977.
KEYWORDS: GEOPHYSICS, METALLIC MINERALS [CLAIMS/PERMITS: PETE].
NTS: 105I/13; 105J/16; 105O/01; 105P/04 [LAT 63-00; LONG 130-04]
CONFIDENTIAL. DOCUMENT IN PAPER AND MICROFICHE FORMAT [3 MICROFICHE]

090199
RIO TINTO CANADA EXPLORATION LIMITED, MACMILLAN PASS AREA, YUKON. BY A G TROUP. 1977.
KEYWORDS: GEOCHEMISTRY [CLAIMS/PERMITS: ITSI, PRE, VOST, RIVER].
NTS: 105J/09; 105J/16 [LAT 62-44; LONG 130-14]
COPIES MAY BE PURCHASED. DOCUMENT IN PAPER AND MICROFICHE FORMAT [2 MICROFICHE]

090256
OGILVIE JOINT VENTURE, FULLER LAKE AREA, YUKON. BY J D ROWE. 1977.
KEYWORDS: GEOCHEMISTRY, REGIONAL GEOLOGY, STRATIGRAPHY [CLAIMS/PERMITS: PETE].
NTS: 105I/13; 105J/16; 105O/01; 105P/04 [LAT 63-00; LONG 130-14]
CONFIDENTIAL. DOCUMENT IN PAPER AND MICROFICHE FORMAT [4 MICROFICHE]

090259
RIO TINTO CANADIAN EXPLORATION LIMITED, ITSI LAKE AREA, YUKON. BY J L HARDY; H W MARSH. 1977.
KEYWORDS: GEOCHEMISTRY, REGIONAL GEOLOGY, METALLIC MINERALS [CLAIMS/PERMITS: ITSI, PRE, VOST, RIVER].
NTS: 105J/09; 105J/16 [LAT 62-44; LONG 130-14]
COPIES MAY BE PURCHASED. DOCUMENT IN PAPER AND MICROFICHE FORMAT [5 MICROFICHE]

090779
SILVER SCEPTRE MINES LIMITED, FULLER LAKE AREA, YUKON. BY G H GIROUX; J H MONTGOMERY. 1981.
KEYWORDS: GEOPHYSICS, GEOCHEMISTRY, REGIONAL GEOLOGY, ECONOMIC GEOLOGY, METALLIC MINERALS [CLAIMS/PERMITS: RY, WILSON, FULLER].
NTS: 105J/16 [LAT 62-53 TO 62-56; LONG 130-07 TO 130-24]
CONFIDENTIAL. DOCUMENT IN PAPER AND MICROFICHE FORMAT [9 MICROFICHE]

105K

060275
NORTHERN CANADA MINERAL EXPLORATION. BY D B CRAIG; P J LAPORTE; W A PADGHAM. 1973.
KEYWORDS: METALLIC MINERALS, ECONOMIC GEOLOGY.
NTS: 048C; 055E; 055L; 065H; 068H; 105K; 105O; 115I
COPIES MAY BE PURCHASED. DOCUMENT IN PAPER AND MICROFICHE FORMAT

062062
CYPRUS ANVIL CORPORATION LIMITED, FARO AREA, YUKON. BY J J LENNON; B MACKENZIE. 1974.
KEYWORDS: ECONOMIC GEOLOGY, METALLIC MINERALS, ENVIRONMENTAL GEOLOGY, ENGINEERING GEOLOGY.
NTS: 105K [LAT 62-14; LONG 133-20]
COPIES MAY BE PURCHASED. DOCUMENT IN PAPER AND MICROFICHE FORMAT [7 MICROFICHE]

105K/01

017560
VANMETALS EXPLORATION LIMITED, ROSS RIVER AREA, YUKON. BY T W MURARO. 1966.
KEYWORDS: GEOPHYSICS, GEOCHEMISTRY, REGIONAL GEOLOGY [CLAIMS/PERMITS: SNOWCAP].
NTS: 105K/01; 105K/02 [LAT 62-06; LONG 132-31]
COPIES MAY BE PURCHASED. DOCUMENT IN PAPER AND MICROFICHE FORMAT [1 MICROFICHE]

017561
CONSOLIDATED VAN-TOR RESOURCES LIMITED, VANGORDA CREEK AREA, YUKON. BY J E WHITE. 1966.
KEYWORDS: GEOCHEMISTRY, STRUCTURAL GEOLOGY [CLAIMS/PERMITS: CRAIG].
NTS: 105K/01 [LAT 62-07; LONG 132-16]
COPIES MAY BE PURCHASED. DOCUMENT IN PAPER AND MICROFICHE FORMAT [1 MICROFICHE]

105K/01 CONT'D

017562
CONSOLIDATED SKEENA MINES LIMITED, VANGORDA CREEK AREA, YUKON. BY J E WHITE. 1966.
KEYWORDS: GEOCHEMISTRY, REGIONAL GEOLOGY, STRUCTURAL GEOLOGY [CLAIMS/PERMITS: CHIEF].
NTS: 105K/01 [LAT 62-07; LONG 132-14]
COPIES MAY BE PURCHASED. DOCUMENT IN PAPER AND MICROFICHE FORMAT [1 MICROFICHE]

017563
COMINCO LIMITED, OLGIE LAKE AREA, YUKON. BY T W MURARO. 1966.
KEYWORDS: GEOCHEMISTRY [CLAIMS/PERMITS: OLGIE].
NTS: 105K/01 [LAT 62-05; LONG 132-25]
COPIES MAY BE PURCHASED. DOCUMENT IN PAPER AND MICROFICHE FORMAT [1 MICROFICHE]

017564
CITATION EXPLORATIONS LIMITED, PELLY RIVER AREA, YUKON. BY R J CATHRO. 1966.
KEYWORDS: GEOPHYSICS [CLAIMS/PERMITS: KO, RAGS].
NTS: 105K/01; 105K/02 [LAT 62-00; LONG 132-30]
COPIES MAY BE PURCHASED. DOCUMENT IN PAPER AND MICROFICHE FORMAT [2 MICROFICHE]

018941
ATLAS EXPLORATION COMPANY LIMITED, MOUNT SELOUS AREA, YUKON. BY M E COATES. 1968.
KEYWORDS: GEOCHEMISTRY, REGIONAL GEOLOGY, METALLIC MINERALS, ECONOMIC GEOLOGY [CLAIMS/PERMITS: IVOR, LAD].
NTS: 105J/01; 105J/02; 105J/03; 105J/04; 105J/05; 105J/06; 105J/07; 105J/08; 105J/09; 105J/10; 105J/11; 105J/12; 105J/13; 105J/14; 105J/15; 105J/16; 105K/01; 105K/02; 105K/03; 105K/04; 105K/05; 105K/06; 105K/07; 105K/08; 105K/09; 105K/10; 105K/11; 105K/12; 105K/13; 105K/14; 105K/15; 105K/16 [LAT 62-10 TO 63-00; LONG 131-00 TO 133-50]
CONFIDENTIAL. DOCUMENT IN PAPER AND MICROFICHE FORMAT [3 MICROFICHE]

018949
VANMETALS EXPLORATIONS LIMITED, VANGORDA CREEK AREA, YUKON. BY P H SEVENSMA. 1968.
KEYWORDS: GEOCHEMISTRY [CLAIMS/PERMITS: SNOWCAP].
NTS: 105K/01; 105K/02 [LAT 62-05; LONG 132-30]
COPIES MAY BE PURCHASED. DOCUMENT IN PAPER AND MICROFICHE FORMAT [1 MICROFICHE]

060173
BRANTA EXPLORATIONS LIMITED, OLGIE LAKE AREA, YUKON. BY P H SEVENSMA. 1969.
KEYWORDS: GEOPHYSICS, GEOCHEMISTRY, REGIONAL GEOLOGY, METALLIC MINERALS, ECONOMIC GEOLOGY [CLAIMS/PERMITS: SOUTH, EM].
NTS: 105K/01; 105K/02 [LAT 62-05; LONG 132-31]
COPIES MAY BE PURCHASED. DOCUMENT IN PAPER AND MICROFICHE FORMAT [1 MICROFICHE]

061306
ANVIL RANGE SYNDICATE, TENAS CREEK AREA, YUKON. BY R E CHAPLIN. 1974.
KEYWORDS: GEOPHYSICS, GEOCHEMISTRY, REGIONAL GEOLOGY, METALLIC MINERALS, STRUCTURAL GEOLOGY, ECONOMIC GEOLOGY, 2 DDH - 243.82M [800 FT] [CLAIMS/PERMITS: WOP].
NTS: 105K/01 [LAT 62-03; LONG 132-20]
CONFIDENTIAL. DOCUMENT IN PAPER AND MICROFICHE FORMAT [2 MICROFICHE]

061317
BOLIDEN-PREUSSAG EXPLORATION LIMITED, ROSS RIVER AREA, YUKON. BY P E WALCOTT. 1975.
KEYWORDS: GEOPHYSICS [CLAIMS/PERMITS: MAL, BAR, TENAS].
NTS: 105K/01; 105K/02 [LAT 62-02 TO 62-06; LONG 132-11 TO 132-32]
CONFIDENTIAL. DOCUMENT IN PAPER AND MICROFICHE FORMAT [1 MICROFICHE]

061652
TENAS JOINT VENTURE, TENAS CREEK AREA, YUKON. BY F M SMITH. 1977.
KEYWORDS: GEOCHEMISTRY [CLAIMS/PERMITS: T, TENAS, WOP, BAR, MAL].
NTS: 105K/01 [LAT 62-03; LONG 132-20]
CONFIDENTIAL. DOCUMENT IN PAPER AND MICROFICHE FORMAT [1 MICROFICHE]

061653
TENAS JOINT VENTURE, TENAS CREEK AREA, YUKON. BY C A AGER. 1977.
KEYWORDS: GEOPHYSICS [CLAIMS/PERMITS: T, TENAS, WOP, BAR, MAL].
NTS: 105K/01 [LAT 62-03; LONG 132-20]
CONFIDENTIAL. DOCUMENT IN PAPER AND MICROFICHE FORMAT [3 MICROFICHE]

090004
BOLIDEN PREUSSAG EXPLORATION, ROSS RIVER AREA, YUKON. BY J B P SAWYER. 1975.
KEYWORDS: GEOCHEMISTRY, REGIONAL GEOLOGY, METALLIC MINERALS, ECONOMIC GEOLOGY [CLAIMS/PERMITS: MAL, BAR, TENAS].
NTS: 105K/01; 105K/02 [LAT 62-04 TO 62-30; LONG 132-14 TO 132-28]
CONFIDENTIAL. DOCUMENT IN PAPER AND MICROFICHE FORMAT [6 MICROFICHE]

090009
ANVIL RANGE SYNDICATE, TENAS CREEK AREA, YUKON. BY C A AGER. 1974.
KEYWORDS: GEOPHYSICS, GEOCHEMISTRY, REGIONAL GEOLOGY [CLAIMS/PERMITS: WOP, CHAP].
NTS: 105K/01 [LAT 62-03; LONG 132-20]
CONFIDENTIAL. DOCUMENT IN PAPER AND MICROFICHE FORMAT [4 MICROFICHE]

105K/01 CONT'D

090262
TENAS JOINT VENTURE, TENAS CREEK AREA, YUKON. BY G M DITSON; L K ECCLES; K A MACLEAN; G P MCLAREN; F M SMITH. 1977.
KEYWORDS: REGIONAL GEOLOGY, METALLIC MINERALS [CLAIMS/PERMITS: T, TENAS, WOP, BAR, MAL].
NTS: 105K/01 [LAT 62-03; LONG 132-20]
CONFIDENTIAL. DOCUMENT IN PAPER AND MICROFICHE FORMAT [1 MICROFICHE]

090335
DUPONT OF CANADA EXPLORATION LIMITED, ROSS RIVER AREA, YUKON. BY C A AGER. 1978.
KEYWORDS: GEOPHYSICS [CLAIMS/PERMITS: T].
NTS: 105F/16; 105G/13; 105J/04; 105K/01 [LAT 61-57; LONG 131-57]
CONFIDENTIAL. DOCUMENT IN PAPER AND MICROFICHE FORMAT [4 MICROFICHE]

090438
DUPONT OF CANADA EXPLORATION LIMITED, ROSS RIVER AREA, YUKON. BY W P BOYKO; R F SHELDRAKE. 1978.
KEYWORDS: GEOPHYSICS [CLAIMS/PERMITS: MAL, T, BAR WOP, TENAS, LEACH, FAULT, CZAR].
NTS: 105F/16; 105G/13; 105G/14; 105J/04; 105K/01 [LAT 62-01 AND 61-50; LONG 132-08 AND 131-23]
CONFIDENTIAL. DOCUMENT IN PAPER AND MICROFICHE FORMAT [5 MICROFICHE]

090579
DUPONT OF CANADA EXPLORATION LIMITED, TENAS CREEK AREA, YUKON. BY K A MACLEAN. 1980.
KEYWORDS: ECONOMIC GEOLOGY, METALLIC MINERALS, GEOCHEMISTRY, GEOPHYSICS, 16 DDH - 2715.8M [8911 FT] [CLAIMS/PERMITS: T].
NTS: 105F/16; 105G/13; 105K/01 [LAT 61-55; LONG 131-55]
CONFIDENTIAL. DOCUMENT IN PAPER AND MICROFICHE FORMAT [3 MICROFICHE]

090898
CYPRUS ANVIL MINING CORPORATION, TENAS CREEK AREA, YUKON. BY J W MUSTARD. 1981.
KEYWORDS: ECONOMIC GEOLOGY, 2 DDH - 920.2M [3019 FT] [CLAIMS/PERMITS: TENAS].
NTS: 105K/01 [LAT 62-03; LONG 132-15]
CONFIDENTIAL. DOCUMENT IN PAPER AND MICROFICHE FORMAT [1 MICROFICHE]

091200
BOLIDEN-PREUSSAG EXPLORATION LIMITED, ROSS RIVER AREA, YUKON. BY H LINDER. 1976.
KEYWORDS: ECONOMIC GEOLOGY, METALLIC MINERALS, GEOCHEMISTRY, 2 DDH - 305.69M [1003 FT] [CLAIMS/PERMITS: TENAS].
NTS: 105K/01; 105K/02 [LAT 62-02 TO 62-05; LONG 132-14 TO 132-28]
CONFIDENTIAL. DOCUMENT IN PAPER AND MICROFICHE FORMAT [1 MICROFICHE]

091201
DUPONT OF CANADA EXPLORATION LIMITED, ROSS RIVER AREA, YUKON. BY K A MACLEAN. 1977.
KEYWORDS: ECONOMIC GEOLOGY, METALLIC MINERALS, 1 DDH - 155.0M [508 FT] [CLAIMS/PERMITS: TENAS].
NTS: 105K/01 [LAT 62-03; LONG 132-21]
CONFIDENTIAL. DOCUMENT IN PAPER AND MICROFICHE FORMAT [1 MICROFICHE]

091202
DUPONT OF CANADA EXPLORATION LIMITED, ROSS RIVER AREA, YUKON. BY K A MACLEAN; L K ECCLES. 1979.
KEYWORDS: ECONOMIC GEOLOGY, METALLIC MINERALS, GEOCHEMISTRY, 4 DDH - 934.87M [3067 FT] [CLAIMS/PERMITS: T].
NTS: 105K/01 [LAT 62-03; LONG 132-21]
CONFIDENTIAL. DOCUMENT IN PAPER AND MICROFICHE FORMAT [1 MICROFICHE]

091203
DUPONT OF CANADA EXPLORATION LIMITED, TAY RIVER MAP AREA, YUKON. BY L K ECCLES. 1979.
KEYWORDS: ECONOMIC GEOLOGY, METALLIC MINERALS, GEOCHEMISTRY, 2 DDH - 216.2M [709 FT] [CLAIMS/PERMITS: MAL].
NTS: 105K/01 [LAT 62-15; LONG 132-00]
CONFIDENTIAL. DOCUMENT IN PAPER AND MICROFICHE FORMAT [1 MICROFICHE]

105K/02

017545
SILVER ARROW EXPLORATIONS LIMITED, MOOSE CREEK AREA, YUKON. BY P H SEVENSMA. 1966.
KEYWORDS: GEOPHYSICS, GEOCHEMISTRY, REGIONAL GEOLOGY [CLAIMS/PERMITS: LISA, EZE].
NTS: 105K/02 [LAT 62-09; LONG 132-58]
COPIES MAY BE PURCHASED. DOCUMENT IN PAPER AND MICROFICHE FORMAT [2 MICROFICHE]

017546
SPUR PETROLEUMS LIMITED, VANGORDA CREEK AREA, YUKON. BY P H SEVENSMA. 1966.
KEYWORDS: REGIONAL GEOLOGY, METALLIC MINERALS, STRUCTURAL GEOLOGY, ECONOMIC GEOLOGY [CLAIMS/PERMITS: JO, ANN].
NTS: 105K/02 [LAT 62-11; LONG 132-40]
COPIES MAY BE PURCHASED. DOCUMENT IN PAPER AND MICROFICHE FORMAT [1 MICROFICHE]

105K/02 CONT'D

017547
TAY RIVER MINES LIMITED, PELLY RIVER AREA, YUKON. BY J H HACHEY; N R PATERSON. 1966.
KEYWORDS: GEOPHYSICS, REGIONAL GEOLOGY, STRUCTURAL GEOLOGY [CLAIMS/PERMITS: A, B, C, KEN, DOC, SNAFU].
NTS: 105K/02; 105K/06; 105K/07 [LAT 62-00; LONG 133-00]
COPIES MAY BE PURCHASED. DOCUMENT IN PAPER AND MICROFICHE FORMAT [10 MICROFICHE]

017548
TEXMONT MINES LIMITED, MOOSE LAKE AREA, YUKON. BY S GUIMOND. 1966.
KEYWORDS: GEOPHYSICS, STRUCTURAL GEOLOGY [CLAIMS/PERMITS: BANK].
NTS: 105K/02 [LAT 62-11; LONG 132-51]
COPIES MAY BE PURCHASED. DOCUMENT IN PAPER AND MICROFICHE FORMAT [1 MICROFICHE]

017549
PROSPER OILS LIMITED, ROSS RIVER AREA, YUKON. BY W P MCGILL. 1966.
KEYWORDS: GEOPHYSICS [CLAIMS/PERMITS: 94073-88, 94159-66, 94089-94].
NTS: 105K/02 [LAT 62-15; LONG 132-45]
COPIES MAY BE PURCHASED. DOCUMENT IN PAPER AND MICROFICHE FORMAT [1 MICROFICHE]

017550
KERR ADDISON MINES LIMITED, SWIM LAKE AREA, YUKON. BY W M SIROLA. 1964.
KEYWORDS: GEOPHYSICS [CLAIMS/PERMITS: JB].
NTS: 105K/02 [LAT 62-10; LONG 132-56]
COPIES MAY BE PURCHASED. DOCUMENT IN PAPER AND MICROFICHE FORMAT [2 MICROFICHE]

017551
KERR ADDISON MINES LIMITED, SWIM LAKES AREA, YUKON. BY W M SIROLA. 1964.
KEYWORDS: GEOPHYSICS, GEOCHEMISTRY [CLAIMS/PERMITS: BS].
NTS: 105K/02 [LAT 62-11; LONG 132-53]
COPIES MAY BE PURCHASED. DOCUMENT IN PAPER AND MICROFICHE FORMAT [3 MICROFICHE]

017552
GREEN VALLEY MINES LIMITED, VANGORDA CREEK AREA, YUKON. BY H H SUTHERLAND. 1966.
KEYWORDS: GEOPHYSICS, GEOCHEMISTRY [CLAIMS/PERMITS: RAM].
NTS: 105K/02 [LAT 62-10; LONG 133-00]
COPIES MAY BE PURCHASED. DOCUMENT IN PAPER AND MICROFICHE FORMAT [1 MICROFICHE]

017553
GREAT YUKON MINES LIMITED, VANGORDA CREEK AREA, YUKON. BY H H SUTHERLAND. 1966.
KEYWORDS: GEOPHYSICS [CLAIMS/PERMITS: NEXT].
NTS: 105K/02 [LAT 62-10; LONG 133-00]
COPIES MAY BE PURCHASED. DOCUMENT IN PAPER AND MICROFICHE FORMAT [1 MICROFICHE]

017554
GOLDEN GATE EXPLORATIONS LIMITED, ROSS RIVER AREA, YUKON. BY J SULLIVAN. 1966.
KEYWORDS: GEOPHYSICS [CLAIMS/PERMITS: OP].
NTS: 105K/02 [LAT 62-15; LONG 132-50]
COPIES MAY BE PURCHASED. DOCUMENT IN PAPER AND MICROFICHE FORMAT [1 MICROFICHE]

017555
GOLDEN GATE EXPLORATIONS LIMITED, ROSS RIVER AREA, YUKON. BY J SULLIVAN. 1966.
KEYWORDS: GEOPHYSICS, REGIONAL GEOLOGY [CLAIMS/PERMITS: JO].
NTS: 105K/02 [LAT 62-09; LONG 132-40]
COPIES MAY BE PURCHASED. DOCUMENT IN PAPER AND MICROFICHE FORMAT [1 MICROFICHE]

017556
FRONTIER EXPLORATIONS LIMITED, BLIND CREEK AREA, YUKON. BY J R DEIGHTON; R PHILP. 1966.
KEYWORDS: GEOCHEMISTRY [CLAIMS/PERMITS: FOX].
NTS: 105K/02; 105K/07 [LAT 62-15; LONG 132-55]
COPIES MAY BE PURCHASED. DOCUMENT IN PAPER AND MICROFICHE FORMAT [1 MICROFICHE]

017557
DYNASTY EXPLORATIONS LIMITED, SWIM LAKES AREA, YUKON. BY J S BROCK; A AHO. 1964.
KEYWORDS: GEOPHYSICS [CLAIMS/PERMITS: BEA].
NTS: 105K/02 [LAT 62-14; LONG 132-55]
COPIES MAY BE PURCHASED. DOCUMENT IN PAPER AND MICROFICHE FORMAT [1 MICROFICHE]

017558
CITATION EXPLORATIONS LIMITED, HOWARD LAKE AREA, YUKON. BY R J CATHRO. 1966.
KEYWORDS: GEOPHYSICS, GEOCHEMISTRY, REGIONAL GEOLOGY, STRUCTURAL GEOLOGY [CLAIMS/PERMITS: BEA, PAL, SI, POP, ORV].
NTS: 105K/02 [LAT 62-10; LONG 132-45]
COPIES MAY BE PURCHASED. DOCUMENT IN PAPER AND MICROFICHE FORMAT [1 MICROFICHE]

017559
ANVIL MINING CORPORATION LIMITED, SWIM LAKES AREA, YUKON. BY R S ADAMSON. 1966.
KEYWORDS: GEOPHYSICS, GEOCHEMISTRY, REGIONAL GEOLOGY [CLAIMS/PERMITS: NASTY].
NTS: 105K/02; 105K/07 [LAT 62-15; LONG 132-50]
COPIES MAY BE PURCHASED. DOCUMENT IN PAPER AND MICROFICHE FORMAT [2 MICROFICHE]

105K/02
CONT'D

017560
VANMETALS EXPLORATION LIMITED, ROSS RIVER AREA, YUKON. BY T W MURARO. 1966.
KEYWORDS: GEOPHYSICS, GEOCHEMISTRY, REGIONAL GEOLOGY [CLAIMS/PERMITS: SNOWCAP].
NTS: 105K/01; 105K/02 [LAT 62-06; LONG 132-31]
COPIES MAY BE PURCHASED. DOCUMENT IN PAPER AND MICROFICHE FORMAT [1 MICROFICHE]

017564
CITATION EXPLORATIONS LIMITED, PELLY RIVER AREA, YUKON. BY R J CATHRO. 1966.
KEYWORDS: GEOPHYSICS [CLAIMS/PERMITS: KO, RAGS].
NTS: 105K/01; 105K/02 [LAT 62-00; LONG 132-30]
COPIES MAY BE PURCHASED. DOCUMENT IN PAPER AND MICROFICHE FORMAT [2 MICROFICHE]

017717
G H D CONSULTANTS LIMITED, PELLY RIVER AREA, YUKON. BY J S BROCK. 1967.
KEYWORDS: GEOPHYSICS [CLAIMS/PERMITS: GO].
NTS: 105K/02 [LAT 62-05; LONG 132-43]
COPIES MAY BE PURCHASED. DOCUMENT IN PAPER AND MICROFICHE FORMAT [2 MICROFICHE]

017737
PARLIAMENT MINES LIMITED, ROSS RIVER AREA, YUKON. BY R MORGAN; J E TILSLEY. 1967.
KEYWORDS: GEOCHEMISTRY, REGIONAL GEOLOGY [CLAIMS/PERMITS: PIX].
NTS: 105K/02; 105K/03 [LAT 62-05; LONG 130-00]
COPIES MAY BE PURCHASED. DOCUMENT IN PAPER AND MICROFICHE FORMAT [2 MICROFICHE]

017738
GAYLORD MINES LIMITED, ROSS RIVER AREA, YUKON. BY P E WALCOTT. 1967.
KEYWORDS: GEOPHYSICS [CLAIMS/PERMITS: GREW].
NTS: 105K/02 [LAT 62-02; LONG 132-50]
COPIES MAY BE PURCHASED. DOCUMENT IN PAPER AND MICROFICHE FORMAT [2 MICROFICHE]

017739
BUCHANAN MINES LIMITED, ROSS RIVER AREA, YUKON. BY P E WALCOTT. 1967.
KEYWORDS: GEOPHYSICS [CLAIMS/PERMITS: POW].
NTS: 105K/02 [LAT 62-05; LONG 132-40]
COPIES MAY BE PURCHASED. DOCUMENT IN PAPER AND MICROFICHE FORMAT [2 MICROFICHE]

017743
COMINCO LIMITED, ROSS RIVER AREA, YUKON. BY J RICHARDSON. 1967.
KEYWORDS: REGIONAL GEOLOGY [CLAIMS/PERMITS: CHAIN].
NTS: 105K/02 [LAT 62-12; LONG 132-58]
COPIES MAY BE PURCHASED. DOCUMENT IN PAPER AND MICROFICHE FORMAT [1 MICROFICHE]

017744
MID-WEST MINES LIMITED AND VENTURES MINING LIMITED, OLGIE LAKE AREA, YUKON. BY P H SEVENSMA. 1967.
KEYWORDS: GEOPHYSICS, REGIONAL GEOLOGY, ECONOMIC GEOLOGY [CLAIMS/PERMITS: SOUTH, EM].
NTS: 105K/02 [LAT 62-05; LONG 132-31]
COPIES MAY BE PURCHASED. DOCUMENT IN PAPER AND MICROFICHE FORMAT [2 MICROFICHE]

017907
FRONTIER EXPLORATIONS LIMITED, BLIND CREEK AREA, YUKON. BY J T COOK. 1967.
KEYWORDS: GEOPHYSICS [CLAIMS/PERMITS: FOX].
NTS: 105K/02; 105K/07 [LAT 62-15; LONG 132-55]
COPIES MAY BE PURCHASED. DOCUMENT IN PAPER AND MICROFICHE FORMAT [2 MICROFICHE]

017932
ZIPPX SYNDICATE, VANGORDA CREEK AREA, YUKON. BY R J CATHRO. 1967.
KEYWORDS: GEOPHYSICS [CLAIMS/PERMITS: LEES, DORA, PETE, GRAY].
NTS: 105K/02; 105K/06; 105K/07; 105K/11 [LAT 62-07; LONG132-49]
COPIES MAY BE PURCHASED. DOCUMENT IN PAPER AND MICROFICHE FORMAT [2 MICROFICHE]

017933
SILVER ARROW EXPLORATIONS LIMITED, VANGORDA CREEK AREA, YUKON. BY P H SEVENSMA. 1966.
KEYWORDS: GEOPHYSICS, GEOCHEMISTRY, REGIONAL GEOLOGY, ECONOMIC GEOLOGY, METALLIC MINERALS, 6 DDH - 434.01M [1424 FT] [CLAIMS/PERMITS: JO, ED, ERROL, LITTLE ERROL].
NTS: 105K/02 [LAT 62-10; LONG 132-43]
COPIES MAY BE PURCHASED. DOCUMENT IN PAPER AND MICROFICHE FORMAT [1 MICROFICHE]

017934
SILVER ARROW EXPLORATIONS LIMITED, VANGORDA CREEK AREA, YUKON. BY P H SEVENSMA. 1966.
KEYWORDS: GEOPHYSICS, GEOCHEMISTRY, REGIONAL GEOLOGY [CLAIMS/PERMITS: JO, ED].
NTS: 105K/02 [LAT 62-10; LONG 132-43]
COPIES MAY BE PURCHASED. DOCUMENT IN PAPER AND MICROFICHE FORMAT [1 MICROFICHE]

017935
PARLIAMENT MINES LIMITED, PELLY RIVER AREA, YUKON. BY A C A HOWE. 1966.
KEYWORDS: GEOPHYSICS [CLAIMS/PERMITS: PIX].
NTS: 105K/02; 105K/03 [LAT 62-06; LONG 133-00]
COPIES MAY BE PURCHASED. DOCUMENT IN PAPER AND MICROFICHE FORMAT [1 MICROFICHE]

105K/02 CONT'D

017936
MUNSTER MINES LIMITED, VANGORDA CREEK AREA, YUKON. BY A R ARCHER. 1966.
KEYWORDS: REGIONAL GEOLOGY, METALLIC MINERALS, STRUCTURAL GEOLOGY, ECONOMIC GEOLOGY [CLAIMS/PERMITS: AL, FARGO, KIRK].
NTS: 105K/02 [LAT 62-02; LONG 133-04]
COPIES MAY BE PURCHASED. DOCUMENT IN PAPER AND MICROFICHE FORMAT [1 MICROFICHE]

017937
MINERAL MOUNTAIN MINING COMPANY LIMITED, VANGORDA CREEK AREA, YUKON. BY P H SEVENSMA. 1966.
KEYWORDS: GEOPHYSICS, GEOCHEMISTRY, REGIONAL GEOLOGY [CLAIMS/PERMITS: JO, ED, PB].
NTS: 105K/02 [LAT 62-09; LONG 132-42]
COPIES MAY BE PURCHASED. DOCUMENT IN PAPER AND MICROFICHE FORMAT [1 MICROFICHE]

017938
MINERAL MOUNTAIN MINING COMPANY LIMITED, VANGORDA CREEK AREA, YUKON. BY P H SEVENSMA. 1966.
KEYWORDS: GEOPHYSICS, GEOCHEMISTRY, REGIONAL GEOLOGY [CLAIMS/PERMITS: JO, ED, PB].
NTS: 105K/02 [LAT 62-09; LONG 132-45]
COPIES MAY BE PURCHASED. DOCUMENT IN PAPER AND MICROFICHE FORMAT [1 MICROFICHE]

017939
DYNASTY EXPLORATIONS LIMITED, VANGORDA CREEK AREA, YUKON. BY J F FAIRLEY; A AHO. 1965.
KEYWORDS: REGIONAL GEOLOGY, ECONOMIC GEOLOGY, 3 DDH - 335.26M [1100 FT] [CLAIMS/PERMITS: NASTY].
NTS: 105K/02 [LAT 62-13; LONG 132-50]
COPIES MAY BE PURCHASED. DOCUMENT IN PAPER AND MICROFICHE FORMAT [1 MICROFICHE]

018941
ATLAS EXPLORATION COMPANY LIMITED, MOUNT SELOUS AREA, YUKON. BY M E COATES. 1968.
KEYWORDS: GEOCHEMISTRY, REGIONAL GEOLOGY, METALLIC MINERALS, ECONOMIC GEOLOGY [CLAIMS/PERMITS: IVOR, LAD].
NTS: 105J/01; 105J/02; 105J/03; 105J/04; 105J/05; 105J/06; 105J/07; 105J/08; 105J/09; 105J/10; 105J/11; 105J/12; 105J/13; 105J/14; 105J/15; 105J/16; 105K/01; 105K/02; 105K/03; 105K/04; 105K/05; 105K/06; 105K/07; 105K/08; 105K/09; 105K/10; 105K/11; 105K/12; 105K/13; 105K/14; 105K/15; 105K/16 [LAT 62-10 TO 63-00; LONG 131-00 TO 133-50]
CONFIDENTIAL. DOCUMENT IN PAPER AND MICROFICHE FORMAT [3 MICROFICHE]

018949
VANMETALS EXPLORATIONS LIMITED, VANGORDA CREEK AREA, YUKON. BY P H SEVENSMA. 1968.
KEYWORDS: GEOCHEMISTRY [CLAIMS/PERMITS: SNOWCAP].
NTS: 105K/01; 105K/02 [LAT 62-05; LONG 132-30]
COPIES MAY BE PURCHASED. DOCUMENT IN PAPER AND MICROFICHE FORMAT [1 MICROFICHE]

018951
ANVIL MINING CORPORATION LIMITED, SWIM LAKES AREA, YUKON. BY R S ADAMSON. 1966.
KEYWORDS: GEOPHYSICS [CLAIMS/PERMITS: PEA, LEA, CAROL].
NTS: 105K/02; 105K/03 [LAT 62-10; LONG 133-00]
CONFIDENTIAL. DOCUMENT IN PAPER AND MICROFICHE FORMAT [2 MICROFICHE]

018952
ANVIL MINING CORPORATION LIMITED, SWIM LAKES AREA, YUKON. BY R B GALESKI. 1967.
KEYWORDS: GEOPHYSICS [CLAIMS/PERMITS: MOR].
NTS: 105K/02 [LAT 62-10; LONG 132-45]
COPIES MAY BE PURCHASED. DOCUMENT IN PAPER AND MICROFICHE FORMAT [1 MICROFICHE]

018953
COMINCO LIMITED, SWIM LAKES AREA, YUKON. BY G E PARSONS; J RICHARDSON. 1967.
KEYWORDS: GEOCHEMISTRY, REGIONAL GEOLOGY [CLAIMS/PERMITS: LAY].
NTS: 105K/02 [LAT 62-12; LONG 132-58]
COPIES MAY BE PURCHASED. DOCUMENT IN PAPER AND MICROFICHE FORMAT [2 MICROFICHE]

018955
DYNASTY EXPLORATIONS LIMITED, SWIM LAKES AREA, YUKON. BY J S BROCK; A AHO. 1964.
KEYWORDS: GEOPHYSICS [CLAIMS/PERMITS: PEA].
NTS: 105K/02 [LAT 62-11; LONG 132-55]
CONFIDENTIAL. DOCUMENT IN PAPER AND MICROFICHE FORMAT [1 MICROFICHE]

018956
DYNASTY EXPLORATIONS LIMITED, SWIM LAKES AREA, YUKON. BY J F FAIRLEY; A AHO. 1964.
KEYWORDS: REGIONAL GEOLOGY, STRUCTURAL GEOLOGY [CLAIMS/PERMITS: SUN, DEA, ACE, DY, BEA, PEA]
NTS: 105K/02; 105K/03; 105K/06; 105K/07 [LAT 62-11; LONG 132-55]
CONFIDENTIAL. DOCUMENT IN PAPER AND MICROFICHE FORMAT [2 MICROFICHE]

018957
DYNASTY EXPLORATIONS LIMITED, SWIM LAKES AREA, YUKON. BY J F FAIRLEY; A AHO. 1965.
KEYWORDS: REGIONAL GEOLOGY, METALLIC MINERALS, ECONOMIC GEOLOGY, 6 DDH - 1132.25M [3715 FT] [CLAIMS/PERMITS: SEA].
NTS: 105K/02 [LAT 62-10; LONG 132-55]
CONFIDENTIAL. DOCUMENT IN PAPER AND MICROFICHE FORMAT [1 MICROFICHE]

105K/02 CONT'D

018958
DYNASTY EXPLORATIONS LIMITED, SWIM LAKES AREA, YUKON. BY J F FAIRLEY; A AHO. 1965.
KEYWORDS: REGIONAL GEOLOGY, METALLIC MINERALS, ECONOMIC GEOLOGY, 6 DDH - 472.71M [1551 FT] [CLAIMS/PERMITS: SEA].
NTS: 105K/02 [LAT 62-10; LONG 132-55]
CONFIDENTIAL. DOCUMENT IN PAPER AND MICROFICHE FORMAT [1 MICROFICHE]

018959
DYNASTY EXPLORATIONS LIMITED, SWIM LAKES AREA, YUKON. BY J S BROCK; A AHO. 1965.
KEYWORDS: GEOPHYSICS [CLAIMS/PERMITS: NASTY].
NTS: 105K/02 [LAT 62-14; LONG 132-40]
COPIES MAY BE PURCHASED. DOCUMENT IN PAPER AND MICROFICHE FORMAT [1 MICROFICHE]

018960
GAYLORD MINES LIMITED, ROSS RIVER AREA, YUKON. BY P E WALCOTT. 1968.
KEYWORDS: GEOPHYSICS [CLAIMS/PERMITS: GREW].
NTS: 105K/02 [LAT 62-00; LONG 132-00]
COPIES MAY BE PURCHASED. DOCUMENT IN PAPER AND MICROFICHE FORMAT [2 MICROFICHE]

018961
KAMLOOPS COPPER CONSOLIDATED LIMITED, VANGORDA CREEK AREA, YUKON. BY W P MCGILL. 1966.
KEYWORDS: GEOPHYSICS [CLAIMS/PERMITS: 94095, 94096, 94528-49].
NTS: 105K/02 [LAT 62-15; LONG 132-45]
COPIES MAY BE PURCHASED. DOCUMENT IN PAPER AND MICROFICHE FORMAT [1 MICROFICHE]

018962
KERR-ADDISON MINES LIMITED, SWIM LAKES AREA, YUKON. BY W M SIROLA. 1964.
KEYWORDS: GEOPHYSICS [CLAIMS/PERMITS: SWIM].
NTS: 105K/02 [LAT 62-12; LONG 133-00]
CONFIDENTIAL. DOCUMENT IN PAPER AND MICROFICHE FORMAT [2 MICROFICHE]

018963
KERR-ADDISON MINES LIMITED, SWIM LAKES AREA, YUKON. BY W M SIROLA. 1965.
KEYWORDS: GEOPHYSICS [CLAIMS/PERMITS: SWIM].
NTS: 105K/02 [LAT 62-12; LONG 133-00]
CONFIDENTIAL. DOCUMENT IN PAPER AND MICROFICHE FORMAT [1 MICROFICHE]

018964
KERR-ADDISON MINES LIMITED, SWIM LAKES AREA, YUKON. BY W M SIROLA. 1967.
KEYWORDS: GEOCHEMISTRY [CLAIMS/PERMITS: SWIM, WHI].
NTS: 105K/02; 105K/03 [LAT 62-13; LONG 133-00]
CONFIDENTIAL. DOCUMENT IN PAPER AND MICROFICHE FORMAT [2 MICROFICHE]

019595
COMINCO LIMITED, SWIM LAKES AREA, YUKON. BY J RICHARDSON. 1967.
KEYWORDS: GEOPHYSICS, GEOCHEMISTRY, REGIONAL GEOLOGY [CLAIMS/PERMITS: LAY].
NTS: 105K/02 [LAT 62-12; LONG 132-58]
COPIES MAY BE PURCHASED. DOCUMENT IN PAPER AND MICROFICHE FORMAT [1 MICROFICHE]

019788
CITEX MINES LIMITED, HOWARD LAKE AREA, YUKON. BY S VENKATARAMANI. 1971.
KEYWORDS: GEOPHYSICS, GEOCHEMISTRY, REGIONAL GEOLOGY, METALLIC MINERALS, ECONOMIC GEOLOGY [CLAIMS/PERMITS: TOP, SANK].
NTS: 105K/02 [LAT 62-14; LONG 132-45]
COPIES MAY BE PURCHASED. DOCUMENT IN PAPER AND MICROFICHE FORMAT [1 MICROFICHE]

019822
DYNASTY EXPLORATIONS LIMITED, SWIM LAKES AREA, YUKON. BY J S BROCK. 1972.
KEYWORDS: GEOPHYSICS, GEOCHEMISTRY, REGIONAL GEOLOGY, METALLIC MINERALS, STRUCTURAL GEOLOGY, ECONOMIC GEOLOGY [CLAIMS/PERMITS: ECHO, DELTA, CAPA].
NTS: 105K/02 [LAT 62-12; LONG 132-45]
CONFIDENTIAL. DOCUMENT IN PAPER AND MICROFICHE FORMAT [2 MICROFICHE]

019823
DYNASTY EXPLORATIONS LIMITED, SWIM LAKES AREA, YUKON. BY W J ROBERTS. 1973.
KEYWORDS: GEOPHYSICS, GEOCHEMISTRY, REGIONAL GEOLOGY, METALLIC MINERALS, STRUCTURAL GEOLOGY [CLAIMS/PERMITS: FOTO].
NTS: 105K/02; 105K/07 [LAT 62-15; LONG 132-44]
CONFIDENTIAL. DOCUMENT IN PAPER AND MICROFICHE FORMAT [8 MICROFICHE]

019830
DYNASTY EXPLORATIONS LIMITED, SWIM LAKE AREA, YUKON. BY J S BROCK; W J ROBERTS. 1972.
KEYWORDS: GEOPHYSICS, GEOCHEMISTRY, REGIONAL GEOLOGY, METALLIC MINERALS, STRUCTURAL GEOLOGY, ECONOMIC GEOLOGY, 7 DDH - 1086.84M [3566 FT] [CLAIMS/PERMITS: CAPA, DELTA, ECHO].
NTS: 105K/02 [LAT 62-12; LONG 132-45]
CONFIDENTIAL. DOCUMENT IN PAPER AND MICROFICHE FORMAT [11 MICROFICHE]

105K/02
CONT'D

060173
BRANTA EXPLORATIONS LIMITED, OLGIE LAKE AREA, YUKON. BY P H SEVENSMA. 1969.
KEYWORDS: GEOPHYSICS, GEOCHEMISTRY, REGIONAL GEOLOGY, METALLIC MINERALS, ECONOMIC GEOLOGY [CLAIMS/PERMITS: SOUTH, EM].
NTS: 105K/01; 105K/02 [LAT 62-05; LONG 132-31]
COPIES MAY BE PURCHASED. DOCUMENT IN PAPER AND MICROFICHE FORMAT [1 MICROFICHE]

060591
GOLDEN GATE EXPLORATIONS LIMITED, ROSS RIVER AREA, YUKON. BY I BOROVIC. 1969.
KEYWORDS: GEOCHEMISTRY, REGIONAL GEOLOGY [CLAIMS/PERMITS: LAY].
NTS: 105K/02 [LAT 62-12; LONG 132-50]
COPIES MAY BE PURCHASED. DOCUMENT IN PAPER AND MICROFICHE FORMAT [1 MICROFICHE]

060703
ANVIL MINING CORPORATION LIMITED, SWIM LAKES AREA, YUKON. BY R S ADAMSON. 1966.
KEYWORDS: GEOPHYSICS [CLAIMS/PERMITS: SEA].
NTS: 105K/02 [LAT 62-10; LONG 132-45]
CONFIDENTIAL. DOCUMENT IN PAPER AND MICROFICHE FORMAT [1 MICROFICHE]

060704
ANVIL MINING CORPORATION LIMITED, SWIM LAKES AREA, YUKON. BY M O HAMPTON. 1966.
KEYWORDS: GEOCHEMISTRY [CLAIMS/PERMITS: SEA].
NTS: 105K/02 [LAT 62-10; LONG 132-45]
CONFIDENTIAL. DOCUMENT IN PAPER AND MICROFICHE FORMAT [1 MICROFICHE]

060705
DYNASTY EXPLORATIONS LIMITED, SWIM LAKES AREA, YUKON. BY A E AHO; J S BROCK. 1964.
KEYWORDS: GEOPHYSICS, REGIONAL GEOLOGY, METALLIC MINERALS [CLAIMS/PERMITS: SEA].
NTS: 105K/02 [LAT 62-11; LONG 135-54]
CONFIDENTIAL. DOCUMENT IN PAPER AND MICROFICHE FORMAT [2 MICROFICHE]

060706
DYNASTY EXPLORATIONS LIMITED, SWIM LAKES AREA, YUKON. BY A E AHO; J S BROCK. 1964.
KEYWORDS: GEOPHYSICS, REGIONAL GEOLOGY, METALLIC MINERALS [CLAIMS/PERMITS: SEA].
NTS: 105K/02 [LAT 62-11; LONG 132-55]
CONFIDENTIAL. DOCUMENT IN PAPER AND MICROFICHE FORMAT [2 MICROFICHE]

060903
ANVIL MINING CORPORATION LIMITED, ANVIL AREA, YUKON. BY P E WALCOTT. 1973.
KEYWORDS: GEOPHYSICS [CLAIMS/PERMITS: SEA, MOR, SINK, GALE, DY, PEA, BP, DP, SUN].
NTS: 105K/02; 105K/03; 105K/06 [LAT 62-12; LONG 113-10]
CONFIDENTIAL. DOCUMENT IN PAPER AND MICROFICHE FORMAT [4 MICROFICHE]

060957
DYNASTY EXPLORATIONS LIMITED, SWIM LAKES AREA, YUKON. BY J S BROCK. 1971.
KEYWORDS: GEOPHYSICS, GEOCHEMISTRY, REGIONAL GEOLOGY, METALLIC MINERALS, STRUCTURAL GEOLOGY, TECTONICS [CLAIMS/PERMITS: ECHO, DELTA, CAPA].
NTS: 105K/02 [LAT 62-12; LONG 132-45]
CONFIDENTIAL. DOCUMENT IN PAPER AND MICROFICHE FORMAT [5 MICROFICHE]

061086
CYPRUS ANVIL MINING CORPORATION, FARO AREA, YUKON. BY P E WALCOTT. 1974.
KEYWORDS: GEOPHYSICS [CLAIMS/PERMITS: PEA, BP, DP].
NTS: 105K/02; 105K/03 [LAT 62-00; LONG 133-00]
CONFIDENTIAL. DOCUMENT IN PAPER AND MICROFICHE FORMAT [2 MICROFICHE]

061135
AEX MINERALS CORPORATION, MAYO AREA, YUKON. BY S B REAMSBOTTOM. 1973.
KEYWORDS: GEOPHYSICS, GEOCHEMISTRY, REGIONAL GEOLOGY, METALLIC MINERALS, ECONOMIC GEOLOGY [CLAIMS/PERMITS: GRAN, NANSEN, VANGORDA, SWIM].
NTS: 105K/02; 105K/03; 105K/06; 115I/03; 115P/15 [LAT 62-07 TO 63-50; LONG 133-03 TO 137-20]
COPIES MAY BE PURCHASED. DOCUMENT IN PAPER AND MICROFICHE FORMAT [4 MICROFICHE]

061201
CREAM SILVER MINES LIMITED, ROSS RIVER AREA, YUKON. BY J R DEIGHTON. 1974.
KEYWORDS: GEOCHEMISTRY, REGIONAL GEOLOGY [CLAIMS/PERMITS: CIVI].
NTS: 105K/02 [LAT 62-13; LONG 132-56]
CONFIDENTIAL. DOCUMENT IN PAPER AND MICROFICHE FORMAT [2 MICROFICHE]

061317
BOLIDEN-PREUSSAG EXPLORATION LIMITED, ROSS RIVER AREA, YUKON. BY P E WALCOTT. 1975.
KEYWORDS: GEOPHYSICS [CLAIMS/PERMITS: MAL, BAR, TENAS].
NTS: 105K/01; 105K/02 [LAT 62-02 TO 62-06; LONG 132-11 TO 132-32]
CONFIDENTIAL. DOCUMENT IN PAPER AND MICROFICHE FORMAT [1 MICROFICHE]

061486
WELCOME NORTH MINES LIMITED, SWIM LAKES AREA, YUKON. BY J S BROCK; F FOSTER. 1975.
KEYWORDS: GEOPHYSICS, REGIONAL GEOLOGY [CLAIMS/PERMITS: LINDA, JACKIE].
NTS: 105K/02 [LAT 62-10; LONG 132-44]
CONFIDENTIAL. DOCUMENT IN PAPER AND MICROFICHE FORMAT [2 MICROFICHE]

105K/02 CONT'D

061505
WELCOME NORTH MINES LIMITED, SWIM LAKES AREA, YUKON. BY J S BROCK; F FOSTER. 1975.
KEYWORDS: GEOPHYSICS, REGIONAL GEOLOGY [CLAIMS/PERMITS: RACHEL, BRENDA].
NTS: 105K/02 [LAT 62-14; LONG 132-58]
CONFIDENTIAL. DOCUMENT IN PAPER AND MICROFICHE FORMAT [2 MICROFICHE]

062010
CYPRUS ANVIL MINING CORPORATION, ANVIL RANGE AREA, YUKON. BY J J LENNON. 1974.
KEYWORDS: ECONOMIC GEOLOGY, METALLIC MINERALS [CLAIMS/PERMITS: UNKNOWN].
NTS: 105K/02; 105K/03; 105K/05; 105K/06 [LAT 62-11; LONG 133-22]
CONFIDENTIAL. DOCUMENT IN PAPER AND MICROFICHE FORMAT [1 MICROFICHE]

090004
BOLIDEN PREUSSAG EXPLORATION, ROSS RIVER AREA, YUKON. BY J B P SAWYER. 1975.
KEYWORDS: GEOCHEMISTRY, REGIONAL GEOLOGY, METALLIC MINERALS, ECONOMIC GEOLOGY [CLAIMS/PERMITS: MAL, BAR, TENAS].
NTS: 105K/01; 105K/02 [LAT 62-04 TO 62-30; LONG 132-14 TO 132-28]
CONFIDENTIAL. DOCUMENT IN PAPER AND MICROFICHE FORMAT [6 MICROFICHE]

090010
MONORE METALS CORPORATION, ROSS RIVER AREA, YUKON. BY J B P SAWYER. 1975.
KEYWORDS: GEOCHEMISTRY, METALLIC MINERALS, ECONOMIC GEOLOGY [CLAIMS/PERMITS: TER].
NTS: 105K/02 [LAT 62-06; LONG 132-32]
COPIES MAY BE PURCHASED. DOCUMENT IN PAPER AND MICROFICHE FORMAT [1 MICROFICHE]

090119
MACKIR MINING LIMITED, SWIM LAKES AREA, YUKON. BY R B GALESKI. 1976.
KEYWORDS: GEOPHYSICS [CLAIMS/PERMITS: CIVI].
NTS: 105K/02 [LAT 62-13; LONG 132-56]
CONFIDENTIAL. DOCUMENT IN PAPER AND MICROFICHE FORMAT [1 MICROFICHE]

090191
CYPRUS ANVIL MINING CORPORATION, SWIM LAKES AREA, YUKON. BY P E WALCOTT. 1977.
KEYWORDS: GEOPHYSICS [CLAIMS/PERMITS: CAPA, DELTA, JANICE, ECHO, FOTO, KIT, SEA].
NTS: 105K/02; 105K/07 [LAT 62-15; LONG 132-50]
CONFIDENTIAL. DOCUMENT IN PAPER AND MICROFICHE FORMAT [4 MICROFICHE]

090224
WELCOME NORTH MINES LIMITED, VANGORDA AREA, YUKON. BY F FOSTER; R HOLLAND. 1977.
KEYWORDS: GEOCHEMISTRY, REGIONAL GEOLOGY [CLAIMS/PERMITS: TAR].
NTS: 105K/02 [LAT 62-08; LONG 132-58]
CONFIDENTIAL. DOCUMENT IN PAPER AND MICROFICHE FORMAT [1 MICROFICHE]

090338
CYPRUS ANVIL MINING CORPORATION, SWIM LAKES AREA, YUKON. BY P E WALCOTT. 1977.
KEYWORDS: GEOPHYSICS [CLAIMS/PERMITS: KIT].
NTS: 105K/02; 105K/07 [LAT 62-15; LONG 132-50]
CONFIDENTIAL. DOCUMENT IN PAPER AND MICROFICHE FORMAT [3 MICROFICHE]

090351
WOODSIDE JOINT VENTURE, ROSS RIVER AREA, YUKON. BY J E BETZ; G H SCOTT. 1977.
KEYWORDS: GEOPHYSICS, GEOCHEMISTRY, REGIONAL GEOLOGY, METALLIC MINERALS, ECONOMIC GEOLOGY, 11 DDH - 516.91M [1696 FT] [CLAIMS/PERMITS: MONI, PMJ, JANE, TELE, KIRK, AL, RIM, EEL, ANGIE].
NTS: 105F/15; 105K/02; 105K/03 [LAT 61-55; LONG 132-45]
CONFIDENTIAL. DOCUMENT IN PAPER AND MICROFICHE FORMAT [5 MICROFICHE]

090473
PETER E WALCOTT AND ASSOCIATES LIMITED, FARO AREA, YUKON. BY P E WALCOTT. 1978.
KEYWORDS: GEOPHYSICS [CLAIMS/PERMITS: KIT].
NTS: 105K/02; 105K/07 [LAT 62-15; LONG 132-50]
CONFIDENTIAL. DOCUMENT IN PAPER AND MICROFICHE FORMAT [4 MICROFICHE]

090644
CYPRUS ANVIL MINING CORPORATION, SWIM LAKE AREA, YUKON. BY J W MUSTARD. 1980.
KEYWORDS: ECONOMIC GEOLOGY, METALLIC MINERALS, 1 DDH - 493.5M [1619 FT] [CLAIMS/PERMITS: PEA].
NTS: 105K/02 [LAT 62-10; LONG 133-57]
CONFIDENTIAL. DOCUMENT IN PAPER AND MICROFICHE FORMAT [1 MICROFICHE]

090752
CYPRUS ANVIL MINING CORPORATION, EAST SWIM LAKE AREA, YUKON. BY J W MUSTARD. 1981.
KEYWORDS: ECONOMIC GEOLOGY, 1 DDH - 29.6M [97 FT] [CLAIMS/PERMITS: KIT].
NTS: 105K/02; 105K/07 [LAT 62-14; LONG 132-50]
CONFIDENTIAL. DOCUMENT IN PAPER AND MICROFICHE FORMAT [1 MICROFICHE]

090765
CYPRUS ANVIL MINING CORPORATION, EAST SWIM LAKE AREA, YUKON. BY J W MUSTARD. 1981.
KEYWORDS: ECONOMIC GEOLOGY, 1 DDH - 648.3M [2127 FT] [CLAIMS/PERMITS: KIT].
NTS: 105K/02; 105K/07 [LAT 62-14; LONG 132-50]
CONFIDENTIAL. DOCUMENT IN PAPER AND MICROFICHE FORMAT [1 MICROFICHE]

105K/02
CONT'D

090826
CYPRUS ANVIL MINING CORPORATION, WHINO LAKE AREA, YUKON. BY D S JENNINGS. 1980.
KEYWORDS: ECONOMIC GEOLOGY, METALLIC MINERALS, 1 DDH - 825.9M [2709 FT] [CLAIMS/PERMITS: JANICE].
NTS: 105K/02; 105K/07 [LAT 62-15; LONG 132-47]
CONFIDENTIAL. DOCUMENT IN PAPER AND MICROFICHE FORMAT [1 MICROFICHE]

090874
CYPRUS ANVIL MINING CORPORATION, SWIM LAKE AREA, YUKON. BY B V HALL. 1981.
KEYWORDS: ECONOMIC GEOLOGY, 1 DDH - 433.7M [CLAIMS/PERMITS: SEA].
NTS: 105K/02 [LAT 62-12; LONG 132-59]
CONFIDENTIAL. DOCUMENT IN PAPER AND MICROFICHE FORMAT [1 MICROFICHE]

090941
CYPRUS ANVIL MINING CORPORATION, ANVIL RANGE AREA, YUKON. BY E N PENNEBAKER. 1980.
KEYWORDS: ECONOMIC GEOLOGY, METALLIC MINERALS [CLAIMS/PERMITS: FARO].
NTS: 105K/02; 105K/03; 105K/06 [LAT 62-21; LONG 133-22]
CONFIDENTIAL. DOCUMENT IN PAPER AND MICROFICHE FORMAT [1]

090946
CYPRUS ANVIL MINING CORPORATION, SWIM LAKE AREA, YUKON. BY J W MUSTARD. 1980.
KEYWORDS: ECONOMIC GEOLOGY, METALLIC MINERALS, 1 DDH - 780.0M [2559 FT] [CLAIMS/PERMITS: LEA].
NTS: 105K/02 [LAT 62-15; LONG 132-30]
CONFIDENTIAL. DOCUMENT IN PAPER AND MICROFICHE FORMAT [1 MICROFICHE]

090947
CYPRUS ANVIL MINING CORPORATION, SWIM LAKE AREA, YUKON. BY J W MUSTARD. 1980.
KEYWORDS: ECONOMIC GEOLOGY, METALLIC MINERALS, 1 DDH - 894.8M [2935 FT] [CLAIMS/PERMITS: BP]
NTS: 105K/02 [LAT 62-15; LONG 132-30]
CONFIDENTIAL. DOCUMENT IN PAPER AND MICROFICHE FORMAT [1 MICROFICHE]

091200
BOLIDEN-PREUSSAG EXPLORATION LIMITED, ROSS RIVER AREA, YUKON. BY H LINDER. 1976.
KEYWORDS: ECONOMIC GEOLOGY, METALLIC MINERALS, GEOCHEMISTRY, 2 DDH - 305.69M [1003 FT] [CLAIMS/PERMITS: TENAS].
NTS: 105K/01; 105K/02 [LAT 62-02 TO 62-05; LONG 132-14 TO 132-28]
CONFIDENTIAL. DOCUMENT IN PAPER AND MICROFICHE FORMAT [1 MICROFICHE]

091204
ANVIL MINING CORPORATION LIMITED, ROSE CREEK AREA, YUKON. BY J F FAIRLEY. 1965.
KEYWORDS: ECONOMIC GEOLOGY, METALLIC MINERALS, GEOCHEMISTRY, 4 DDH - 1083.49M [3555 FT] [CLAIMS/PERMITS: CUB].
NTS: 105K/02 [LAT 62-21; LONG 133-22]
CONFIDENTIAL. DOCUMENT IN PAPER AND MICROFICHE FORMAT [1 MICROFICHE]

091205
ANVIL MINING CORPORATION LIMITED, ANVIL RANGE AREA, YUKON. BY R S ADAMSON. 1976.
KEYWORDS: ECONOMIC GEOLOGY, METALLIC MINERALS, 3 DDH - 306.30M [1005 FT] [CLAIMS/PERMITS: DEA].
NTS: 105K/02 [LAT 62-21; LONG 133-22]
CONFIDENTIAL. DOCUMENT IN PAPER AND MICROFICHE FORMAT [1 MICROFICHE]

091206
ANVIL MINING CORPORATION LIMITED, VANGORDA CREEK AREA, YUKON. BY J F FAIRLEY ; R S ADAMSON . 1974.
KEYWORDS: ECONOMIC GEOLOGY, METALLIC MINERALS, GEOCHEMISTRY, 15 DDH - 1765.59M [5793 FT] [CLAIMS/PERMITS: SEA, PEA, MOR, SB].
NTS: 105K/02 [LAT 62-10; LONG 132-55]
CONFIDENTIAL. DOCUMENT IN PAPER AND MICROFICHE FORMAT [2 MICROFICHE]

091207
KERR ADDISON MINES LIMITED, SWIM LAKE AREA, YUKON. BY W M SIROLA ; D MCRAE; F CHOW. 1966.
KEYWORDS: ECONOMIC GEOLOGY, METALLIC MINERALS, GEOCHEMISTRY, 8 DDH - 949.84M [3116.5 FT] [CLAIMS/PERMITS: SWIM].
NTS: 105K/02 [LAT 62-12; LONG 132-53]
CONFIDENTIAL. DOCUMENT IN PAPER AND MICROFICHE FORMAT [3 MICROFICHE]

091208
KERR ADDISON MINES LIMITED, SWIM LAKES AREA, YUKON. BY W GRUENWALD. 1973.
KEYWORDS: ECONOMIC GEOLOGY, METALLIC MINERALS, 1 DDH - 88.69M [291 FT] [CLAIMS/PERMITS: BS].
NTS: 105K/02 [LAT 62-11; LONG 132-54]
CONFIDENTIAL. DOCUMENT IN PAPER AND MICROFICHE FORMAT [1 MICROFICHE]

091209
ANVIL MINING CORPORATION LIMITED, ANVIL RANGE AREA, YUKON. BY A ALLAN. 1973.
KEYWORDS: ECONOMIC GEOLOGY, METALLIC MINERALS, 1 DDH - 146.90M [482 FT] [CLAIMS/PERMITS: MOR].
NTS: 105K/02 [LAT 62-21; LONG 133-22]
CONFIDENTIAL. DOCUMENT IN PAPER AND MICROFICHE FORMAT [1 MICROFICHE]

105K/02 CONT'D

091210
CYPRUS ANVIL MINING CORPORATION, ANVIL RANGE AREA, YUKON. BY R P HILL ; B V HALL. 1979.
KEYWORDS: ECONOMIC GEOLOGY, METALLIC MINERALS, GEOCHEMISTRY, 6 DDH - 1790.88M [5876 FT] [CLAIMS/PERMITS: SB].
NTS: 105K/02 [LAT 62-21; LONG 133-22]
CONFIDENTIAL. DOCUMENT IN PAPER AND MICROFICHE FORMAT [2 MICROFICHE]

091211
CYPRUS ANVIL MINING CORPORATION, SWIM LAKE AREA, YUKON. BY R P HILL ; D S JENNINGS. 1978.
KEYWORDS: ECONOMIC GEOLOGY, METALLIC MINERALS, 4 DDH - 628.30M [2061.5 FT] [CLAIMS/PERMITS: FOTO].
NTS: 105K/02 [LAT 62-12; LONG 132-53]
CONFIDENTIAL. DOCUMENT IN PAPER AND MICROFICHE FORMAT [1 MICROFICHE]

091212
CYPRUS ANVIL MINING CORPORATION, SWIM LAKE AREA, YUKON. BY B V HALL ; D J HANSEN. 1979.
KEYWORDS: ECONOMIC GEOLOGY, METALLIC MINERALS, 2 DDH - 656.9M [2155 FT] [CLAIMS/PERMITS: SEA].
NTS: 105K/02 [LAT 62-12; LONG 132-58]
CONFIDENTIAL. DOCUMENT IN PAPER AND MICROFICHE FORMAT [1 MICROFICHE]

091213
CYPRUS ANVIL MINING CORPORATION, ANVIL RANGE AREA, YUKON. BY D S JENNINGS; D J HANSEN. 1980.
KEYWORDS: ECONOMIC GEOLOGY, 2 DDH - 953.3M [3127 FT] [CLAIMS/PERMITS: JANICE].
NTS: 105K/02; 105K/07 [LAT 62-21; LONG 133-22]
CONFIDENTIAL. DOCUMENT IN PAPER AND MICROFICHE FORMAT [1 MICROFICHE]

091214
WELCOME NORTH MINES LIMITED, SWIM LAKE AREA, YUKON. BY J D GUILD; H F FOSTER. 1979.
KEYWORDS: ECONOMIC GEOLOGY, METALLIC MINERALS, GEOCHEMISTRY, 5 DDH - 695.20M [2281 FT] [CLAIMS/PERMITS: RACHEL, MN].
NTS: 105K/02 [LAT 62-14; LONG 132-58]
CONFIDENTIAL. DOCUMENT IN PAPER AND MICROFICHE FORMAT [2 MICROFICHE]

091215
WELCOME NORTH MINES LIMITED, MOOSE LAKE AREA, YUKON. BY R T HOLLAND. 1978.
KEYWORDS: ECONOMIC GEOLOGY [CLAIMS/PERMITS: LINDA, JACKIE].
NTS: 105K/02 [LAT 62-10; LONG 132-44]
CONFIDENTIAL. DOCUMENT IN PAPER AND MICROFICHE FORMAT [1 MICROFICHE]

091449
VANGORDA JOINT VENTURE, TAY RIVER MAP AREA, YUKON. BY C W PAYNE. 1983.
KEYWORDS: ECONOMIC GEOLOGY, 4 DDH - 1832.40M [6012 FT] [CLAIMS/PERMITS: CIVI, MN, RACHEL].
NTS: 105K/02 [LAT 62-14; LONG 132-56]
CONFIDENTIAL. DOCUMENT IN PAPER AND MICROFICHE FORMAT [3 MICROFICHE]

091543
HUDSON BAY EXPLORATION AND DEVELOPMENT COMPANY LIMITED, GREW CREEK AREA, YUKON. BY R W STROSHEIN. 1984.
KEYWORDS: GEOPHYSICS, ECONOMIC GEOLOGY, METALLIC MINERALS, GEOCHEMISTRY, 2 DDH - 200M [657 FT] [CLAIMS/PERMITS: CANYON 1-192].
NTS: 105K/02; 105K/03 [LAT 62-02; LONG 132-55]
CONFIDENTIAL. DOCUMENT IN PAPER AND MICROFICHE FORMAT [2 VOL 3]

105K/03

017433
K J SPRINGER, PELLY RIVER AREA, YUKON. BY C E DUNN; K J SPRINGER; L G WHITE. 1954.
KEYWORDS: REGIONAL GEOLOGY [CLAIMS/PERMITS: WEDGE].
NTS: 105K/03 [LAT 62-14; LONG 133-17]
COPIES MAY BE PURCHASED. DOCUMENT IN PAPER AND MICROFICHE FORMAT [1 MICROFICHE]

017533
POTLUCK EXPLORATION COMPANY LIMITED, PELLY RIVER AREA, YUKON. BY F J HEMSWORTH. 1954.
KEYWORDS: GEOPHYSICS, REGIONAL GEOLOGY [CLAIMS/PERMITS: PELLY].
NTS: 105K/03 [LAT 62-13; LONG 133-13]
COPIES MAY BE PURCHASED. DOCUMENT IN PAPER AND MICROFICHE FORMAT [1 MICROFICHE]

017534
GOLDEN GATE EXPLORATIONS LIMITED, ROSS RIVER AREA, YUKON. BY J SULLIVAN. 1966.
KEYWORDS: GEOPHYSICS, REGIONAL GEOLOGY [CLAIMS/PERMITS: GLYN 2].
NTS: 105K/03 [LAT 62-14; LONG 133-18]
COPIES MAY BE PURCHASED. DOCUMENT IN PAPER AND MICROFICHE FORMAT [1 MICROFICHE]

017535
GOLDEN GATE EXPLORATIONS LIMITED, BLIND CREEK AREA, YUKON. BY J SULLIVAN. 1966.
KEYWORDS: GEOPHYSICS, REGIONAL GEOLOGY [CLAIMS/PERMITS: GLYN 1].
NTS: 105K/03 [LAT 62-12; LONG 133-12]
COPIES MAY BE PURCHASED. DOCUMENT IN PAPER AND MICROFICHE FORMAT [1 MICROFICHE]

105K/03 CONT'D

017537
FLAGSTONE MINES LIMITED, VANGORDA CREEK AREA, YUKON. BY R A GRANGER. 1966.
KEYWORDS: GEOPHYSICS, REGIONAL GEOLOGY, STRUCTURAL GEOLOGY [CLAIMS/PERMITS: EYE].
NTS: 105K/03 [LAT 62-10; LONG 133-15]
COPIES MAY BE PURCHASED. DOCUMENT IN PAPER AND MICROFICHE FORMAT [1 MICROFICHE]

017538
EXPLORATION SERVICES LIMITED, SWIM LAKES AREA, YUKON. BY A ALLAN. 1955.
KEYWORDS: GEOPHYSICS [CLAIMS/PERMITS: TOM, MAC].
NTS: 105K/03 [LAT 62-12; LONG 133-05]
COPIES MAY BE PURCHASED. DOCUMENT IN PAPER AND MICROFICHE FORMAT [1 MICROFICHE]

017539
EXPLORATION SERVICES LIMITED, PELLY RIVER AREA, YUKON. BY A ALLAN. 1954.
KEYWORDS: GEOPHYSICS [CLAIMS/PERMITS: HOY, TED].
NTS: 105K/03 [LAT 62-13; LONG 133-16]
COPIES MAY BE PURCHASED. DOCUMENT IN PAPER AND MICROFICHE FORMAT [1 MICROFICHE]

017540
DYNACORE EXPLORATIONS LIMITED, PONTOON LAKE AREA, YUKON. BY R J CATHRO. 1966.
KEYWORDS: GEOPHYSICS, GEOCHEMISTRY, REGIONAL GEOLOGY [CLAIMS/PERMITS: SPIT, WINDY].
NTS: 105K/03 [LAT 62-12; LONG 133-15]
COPIES MAY BE PURCHASED. DOCUMENT IN PAPER AND MICROFICHE FORMAT [2 MICROFICHE]

017541
CONWEST EXPLORATION COMPANY LIMITED, PELLY RIVER AREA, YUKON. BY B I F BREAKEY. 1954.
KEYWORDS: GEOPHYSICS [CLAIMS/PERMITS: COLA, GRAN, SCRAM, BLIND].
NTS: 105K/03 [LAT 62-14; LONG 133-05]
COPIES MAY BE PURCHASED. DOCUMENT IN PAPER AND MICROFICHE FORMAT [2 MICROFICHE]

017542
BRITISH YUKON EXPLORATION COMPANY LIMITED, VANGORDA CREEK AREA, YUKON. BY A E AHO. 1955.
KEYWORDS: GEOPHYSICS [CLAIMS/PERMITS: KK, KLIK].
NTS: 105K/03 [LAT 62-15; LONG 133-25]
COPIES MAY BE PURCHASED. DOCUMENT IN PAPER AND MICROFICHE FORMAT [1 MICROFICHE]

017543
ALATOR CORPORATION LIMITED, PELLY RIVER AREA, YUKON. BY H M POWELL; L G WHITE. 1954.
KEYWORDS: GEOPHYSICS [CLAIMS/PERMITS: HOY].
NTS: 105K/03 [LAT 62-13; LONG 133-13]
COPIES MAY BE PURCHASED. DOCUMENT IN PAPER AND MICROFICHE FORMAT [1 MICROFICHE]

017544
BRITISH YUKON EXPLORATION COMPANY LIMITED, VANGORDA CREEK AREA, YUKON. BY A E AHO. 1954.
KEYWORDS: REGIONAL GEOLOGY, METALLIC MINERALS, STRUCTURAL GEOLOGY, ECONOMIC GEOLOGY
[CLAIMS/PERMITS: AU, KLIK, KK].
NTS: 105K/03 [LAT 62-15; LONG 133-25]
COPIES MAY BE PURCHASED. DOCUMENT IN PAPER AND MICROFICHE FORMAT [1 MICROFICHE]

017737
PARLIAMENT MINES LIMITED, ROSS RIVER AREA, YUKON. BY R MORGAN; J E TILSLEY. 1967.
KEYWORDS: GEOCHEMISTRY, REGIONAL GEOLOGY [CLAIMS/PERMITS: PIX].
NTS: 105K/02; 105K/03 [LAT 62-05; LONG 130-00]
COPIES MAY BE PURCHASED. DOCUMENT IN PAPER AND MICROFICHE FORMAT [2 MICROFICHE]

017931
WESTERN FLINTSONE MINES LIMITED, VANGORDA CREEK AREA, YUKON. BY R A GRANGER. 1967.
KEYWORDS: GEOPHYSICS [CLAIMS/PERMITS: PEL].
NTS: 105K/03 [LAT 62-15; LONG 133-25]
COPIES MAY BE PURCHASED. DOCUMENT IN PAPER AND MICROFICHE FORMAT [2 MICROFICHE]

017935
PARLIAMENT MINES LIMITED, PELLY RIVER AREA, YUKON. BY A C A HOWE. 1966.
KEYWORDS: GEOPHYSICS [CLAIMS/PERMITS: PIX].
NTS: 105K/02; 105K/03 [LAT 62-06; LONG 133-00]
COPIES MAY BE PURCHASED. DOCUMENT IN PAPER AND MICROFICHE FORMAT [1 MICROFICHE]

018941
ATLAS EXPLORATION COMPANY LIMITED, MOUNT SELOUS AREA, YUKON. BY M E COATES. 1968.
KEYWORDS: GEOCHEMISTRY, REGIONAL GEOLOGY, METALLIC MINERALS, ECONOMIC GEOLOGY
[CLAIMS/PERMITS: IVOR, LAD].
NTS: 105J/01; 105J/02; 105J/03; 105J/04; 105J/05; 105J/06; 105J/07; 105J/08; 105J/09; 105J/10
; 105J/11; 105J/12; 105J/13; 105J/14; 105J/15; 105J/16; 105K/01; 105K/02; 105K/03; 105K/04;
105K/05; 105K/06; 105K/07; 105K/08; 105K/09; 105K/10; 105K/11; 105K/12; 105K/13; 105K/14;
105K/15; 105K/16 [LAT 62-10 TO 63-00; LONG 131-00 TO 133-50]
CONFIDENTIAL. DOCUMENT IN PAPER AND MICROFICHE FORMAT [3 MICROFICHE]

105K/03 CONT'D

018951
ANVIL MINING CORPORATION LIMITED, SWIM LAKES AREA, YUKON. BY R S ADAMSON. 1966.
KEYWORDS: GEOPHYSICS [CLAIMS/PERMITS: PEA, LEA, CAROL].
NTS: 105K/02; 105K/03 [LAT 62-10; LONG 133-00]
CONFIDENTIAL. DOCUMENT IN PAPER AND MICROFICHE FORMAT [2 MICROFICHE]

018956
DYNASTY EXPLORATIONS LIMITED, SWIM LAKES AREA, YUKON. BY J F FAIRLEY; A AHO. 1964.
KEYWORDS: REGIONAL GEOLOGY, STRUCTURAL GEOLOGY [CLAIMS/PERMITS: SUN, DEA, ACE, DY, BEA, PEA]
NTS: 105K/02; 105K/03; 105K/06; 105K/07 [LAT 62-11; LONG 132-55]
CONFIDENTIAL. DOCUMENT IN PAPER AND MICROFICHE FORMAT [2 MICROFICHE]

018964
KERR-ADDISON MINES LIMITED, SWIM LAKES AREA, YUKON. BY W M SIROLA. 1967.
KEYWORDS: GEOCHEMISTRY [CLAIMS/PERMITS: SWIM, WHI].
NTS: 105K/02; 105K/03 [LAT 62-13; LONG 133-00]
CONFIDENTIAL. DOCUMENT IN PAPER AND MICROFICHE FORMAT [2 MICROFICHE]

018965
DYNASTY EXPLORATIONS LIMITED, VANGORDA CREEK AREA, YUKON. BY J S BROCK; A AHO. 1964.
KEYWORDS: GEOCHEMISTRY [CLAIMS/PERMITS: DEA, DY].
NTS: 105K/03 [LAT 62-12; LONG 133-02]
CONFIDENTIAL. DOCUMENT IN PAPER AND MICROFICHE FORMAT [1 MICROFICHE]

018966
DYNASTY EXPLORATIONS LIMITED, VANGORDA CREEK AREA, YUKON. BY J S BROCK; A AHO. 1964.
KEYWORDS: GEOPHYSICS [CLAIMS/PERMITS: DEA, DY].
NTS: 105K/03 [LAT 62-12; LONG 133-02]
CONFIDENTIAL. DOCUMENT IN PAPER AND MICROFICHE FORMAT [1 MICROFICHE]

018967
DYNASTY EXPLORATIONS LIMITED, VANDORDA CREEK AREA, YUKON. BY J S BROCK. 1964.
KEYWORDS: GEOCHEMISTRY [CLAIMS/PERMITS: DY].
NTS: 105K/03; 105K/06 [LAT 62-15; LONG 133-05]
CONFIDENTIAL. DOCUMENT IN PAPER AND MICROFICHE FORMAT [2 MICROFICHE]

018968
DYNASTY EXPLORATIONS LIMITED, VANGORDA CREEK AREA, YUKON. BY J S BROCK; A AHO. 1965.
KEYWORDS: GEOPHYSICS, REGIONAL GEOLOGY [CLAIMS/PERMITS: DY].
NTS: 105K/03; 105K/06 [LAT 62-15; LONG 133-05]
CONFIDENTIAL. DOCUMENT IN PAPER AND MICROFICHE FORMAT [2 MICROFICHE]

018969
DYNASTY EXPLORATIONS LIMITED, VANGORDA CREEK AREA, YUKON. BY J S BROCK. 1964.
KEYWORDS: GEOPHYSICS, REGIONAL GEOLOGY [CLAIMS/PERMITS: DY].
NTS: 105K/03; 105K/06 [LAT 62-15; LONG 133-05]
CONFIDENTIAL. DOCUMENT IN PAPER AND MICROFICHE FORMAT [2 MICROFICHE]

018970
T C EXPLORATIONS LIMITED, PELLY RIVER AREA, YUKON. BY J MACKIE; R PHILP. 1966.
KEYWORDS: GEOPHYSICS [CLAIMS/PERMITS: MAG].
NTS: 105K/03 [LAT 62-12; LONG 133-22]
COPIES MAY BE PURCHASED. DOCUMENT IN PAPER AND MICROFICHE FORMAT [1 MICROFICHE]

018971
T C EXPLORATIONS LIMITED, PELLY RIVER AREA, YUKON. BY D L MCKELVIE. 1967.
KEYWORDS: GEOPHYSICS, GEOCHEMISTRY [CLAIMS/PERMITS: MAG, PAM].
NTS: 105K/03 [LAT 62-12; LONG 133-22]
COPIES MAY BE PURCHASED. DOCUMENT IN PAPER AND MICROFICHE FORMAT [1 MICROFICHE]

019520
ALATOR CORPORATION LIMITED, PELLY RIVER AREA, YUKON. BY H M POWELL; L G WHITE. 1954.
KEYWORDS: REGIONAL GEOLOGY, METALLIC MINERALS [CLAIMS/PERMITS: VANG].
NTS: 105K/03 [LAT 62-12; LONG 133-07]
COPIES MAY BE PURCHASED. DOCUMENT IN PAPER AND MICROFICHE FORMAT [1 MICROFICHE]

019521
ALATOR CORPORATION LIMITED, PELLY RIVER AREA, YUKON. BY H M POWELL; L G WHITE. 1954.
KEYWORDS: REGIONAL GEOLOGY [CLAIMS/PERMITS: RENO, STAR].
NTS: 105K/03 [LAT 62-14; LONG 133-11]
COPIES MAY BE PURCHASED. DOCUMENT IN PAPER AND MICROFICHE FORMAT [1 MICROFICHE]

019522
ALATOR CORPORATION LIMITED, PELLY RIVER AREA, YUKON. BY H M POWELL; L G WHITE. 1954.
KEYWORDS: REGIONAL GEOLOGY [CLAIMS/PERMITS: TED].
NTS: 105K/03 [LAT 62-14; LONG 133-10]
COPIES MAY BE PURCHASED. DOCUMENT IN PAPER AND MICROFICHE FORMAT [1 MICROFICHE]

105K/03 CONT'D

019570
ARLINGTON SILVER MINES LIMITED, VANGORDA CREEK AREA, YUKON. BY R A GRANGER; A F REEVE. 1966.
KEYWORDS: GEOPHYSICS, REGIONAL GEOLOGY, METALLIC MINERALS, STRUCTURAL GEOLOGY
[CLAIMS/PERMITS: CHRIS, JIM, ATS, PAT].
NTS: 105K/03 [LAT 62-13; LONG 133-15]
COPIES MAY BE PURCHASED. DOCUMENT IN PAPER AND MICROFICHE FORMAT [2 MICROFICHE]

019826
DYNASTY EXPLORATIONS LIMITED, BLIND CREEK AREA, YUKON. BY W J ROBERTS. 1972.
KEYWORDS: GEOPHYSICS, GEOCHEMISTRY, REGIONAL GEOLOGY, METALLIC MINERALS, STRUCTURAL GEOLOGY, ECONOMIC GEOLOGY [CLAIMS/PERMITS: HOHO, BRAM].
NTS: 105K/03 [LAT 62-18; LONG 133-00]
CONFIDENTIAL. DOCUMENT IN PAPER AND MICROFICHE FORMAT [1 MICROFICHE]

019856
KANGAROO EXPLORATION CORPORATION, FARO AREA, YUKON. BY P F LEWIS; J G SIMPSON. 1972.
KEYWORDS: REGIONAL GEOLOGY, STRUCTURAL GEOLOGY, METALLIC MINERALS [CLAIMS/PERMITS: TAF, AM, TIM, JET, AC, MX, ZAN].
NTS: 105K/03; 105K/06 [LAT 62-25; LONG 133-08]
CONFIDENTIAL. DOCUMENT IN PAPER AND MICROFICHE FORMAT [3 MICROFICHE]

060590
GOLDEN GATE EXPLORATIONS LIMITED, ROSS RIVER AREA, YUKON. BY J SULLIVAN. 1966.
KEYWORDS: GEOPHYSICS [CLAIMS/PERMITS: GLYN].
NTS: 105K/03 [LAT 62-12; LONG 133-12]
COPIES MAY BE PURCHASED. DOCUMENT IN PAPER AND MICROFICHE FORMAT [1 MICROFICHE]

060592
VAN-TINA MINES LIMITED, ANVIL-VANGORDA AREA, YUKON. BY A R ARCHER. 1967.
KEYWORDS: GEOPHYSICS, STRUCTURAL GEOLOGY [CLAIMS/PERMITS: DOLL, DOE, JESS].
NTS: 105K/03 [LAT 62-00 TO 62-15; LONG 133-00 TO 133-30]
COPIES MAY BE PURCHASED. DOCUMENT IN PAPER AND MICROFICHE FORMAT [1 MICROFICHE]

060593
VAN-TINA MINES LIMITED, VANGORDA AREA, YUKON. BY R J CATHRO. 1966.
KEYWORDS: GEOPHYSICS, STRUCTURAL GEOLOGY [CLAIMS/PERMITS: JESS, DOLL, DOE].
NTS: 105K/03 [LAT 62-00; LONG 132-30]
COPIES MAY BE PURCHASED. DOCUMENT IN PAPER AND MICROFICHE FORMAT [2 MICROFICHE]

060707
ANVIL MINING CORPORATION LIMITED, PELLY RIVER AREA, YUKON. BY J S BROCK; R A ADAMSON. 1965.
KEYWORDS: GEOPHYSICS, GEOCHEMISTRY, REGIONAL GEOLOGY, ECONOMIC GEOLOGY [CLAIMS/PERMITS: SUN]
NTS: 105K/03; 105K/06 [LAT 62-15; LONG 133-15]
CONFIDENTIAL. DOCUMENT IN PAPER AND MICROFICHE FORMAT [1 MICROFICHE]

060708
ANVIL MINING CORPORATION LIMITED, SWIM LAKES AREA, YUKON. BY R S ADAMSON. 1966.
KEYWORDS: GEOPHYSICS [CLAIMS/PERMITS: DEA, KAY].
NTS: 105K/03 [LAT 62-12; LONG 133-05]
CONFIDENTIAL. DOCUMENT IN PAPER AND MICROFICHE FORMAT [1 MICROFICHE]

060709
ANVIL MINING CORPORATION LIMITED, BLIND CREEK AREA, YUKON. BY R S ADAMSON. 1966.
KEYWORDS: GEOCHEMISTRY [CLAIMS/PERMITS: SUN].
NTS: 105K/03 [LAT 62-10; LONG 133-10]
CONFIDENTIAL. DOCUMENT IN PAPER AND MICROFICHE FORMAT [1 MICROFICHE]

060710
ANVIL MINING CORPORATION LIMITED, BLIND CREEK AREA, YUKON. BY R S ADAMSON. 1966.
KEYWORDS: GEOCHEMISTRY [CLAIMS/PERMITS: DY, LAKE].
NTS: 105K/03 [LAT 60-10; LONG 133-10]
CONFIDENTIAL. DOCUMENT IN PAPER AND MICROFICHE FORMAT [1 MICROFICHE]

060711
SUNSET MINING CORPORATION LIMITED, ROSS RIVER AREA, YUKON. BY P H SEVENSMA. 1969.
KEYWORDS: GEOCHEMISTRY, REGIONAL GEOLOGY, METALLIC MINERALS, STRUCTURAL GEOLOGY, ECONOMIC GEOLOGY [CLAIMS/PERMITS: AL, FARGO, KIRK].
NTS: 105K/03 [LAT 62-03; LONG 133-01]
COPIES MAY BE PURCHASED. DOCUMENT IN PAPER AND MICROFICHE FORMAT [1 MICROFICHE]

060712
SUNSET MINING CORPORATION LIMITED, VANGORDA CREEK AREA, YUKON. BY P H SEVENSMA; C E ZIMMERMAN. 1969.
KEYWORDS: GEOCHEMISTRY, REGIONAL GEOLOGY, STRUCTURAL GEOLOGY, ECONOMIC GEOLOGY [CLAIMS/PERMITS: AL, FARGO, KIRK].
NTS: 105K/03 [LAT 62-05; LONG 133-05]
COPIES MAY BE PURCHASED. DOCUMENT IN PAPER AND MICROFICHE FORMAT [1 MICROFICHE]

105K/03
CONT'D

060903
ANVIL MINING CORPORATION LIMITED, ANVIL AREA, YUKON. BY P E WALCOTT. 1973.
KEYWORDS: GEOPHYSICS [CLAIMS/PERMITS: SEA, MOR, SINK, GALE, DY, PEA, BP, DP, SUN].
NTS: 105K/02; 105K/03; 105K/06 [LAT 62-12; LONG 113-10]
CONFIDENTIAL. DOCUMENT IN PAPER AND MICROFICHE FORMAT [4 MICROFICHE]

060914
DYNASTY EXPLORATIONS LIMITED, SWIM LAKES AREA, YUKON. BY T J ADAMSON. 1973.
KEYWORDS: GEOPHYSICS [CLAIMS/PERMITS: HOHO, BRAM].
NTS: 105K/03 [LAT 62-18; LONG 133-00]
COPIES MAY BE PURCHASED. DOCUMENT IN PAPER AND MICROFICHE FORMAT [2 MICROFICHE]

060958
ANVIL MINING CORPORATION LIMITED, BLIND CREEK AREA, YUKON. BY R S ADAMSON. 1966.
KEYWORDS: GEOCHEMISTRY [CLAIMS/PERMITS: DY, LAKE].
NTS: 105K/03 [LAT 60-10; LONG 133-10]
CONFIDENTIAL. DOCUMENT IN PAPER AND MICROFICHE FORMAT [1 MICROFICHE]

060959
DYNASTY EXPLORATIONS LIMITED, FARO AREA, YUKON. BY J S BROCK; P DEAN. 1971.
KEYWORDS: GEOPHYSICS, GEOCHEMISTRY, REGIONAL GEOLOGY, STRUCTURAL GEOLOGY, ECONOMIC GEOLOGY, 3 DDH - 446.50M [1465 FT] [CLAIMS/PERMITS: HOHO, BRAM].
NTS: 105K/03 [LAT 62-13; LONG 133-00]
COPIES MAY BE PURCHASED. DOCUMENT IN PAPER AND MICROFICHE FORMAT [3 MICROFICHE]

060960
DYNASTY EXPLORATIONS LIMITED, FARO AREA, YUKON. BY S B JONES. 1971.
KEYWORDS: GEOPHYSICS, REGIONAL GEOLOGY [CLAIMS/PERMITS: LORNA, ROTO, GRAN, JEAN, ARO, HOHO].
NTS: 105K/03 [LAT 62-00 TO 62-15; LONG 133-00]
CONFIDENTIAL. DOCUMENT IN PAPER AND MICROFICHE FORMAT [1 MICROFICHE]

060961
DYNASTY EXPLORATIONS LIMITED, FARO AREA, YUKON. BY S B JONES. 1971.
KEYWORDS: GEOPHYSICS, REGIONAL GEOLOGY [CLAIMS/PERMITS: LORNA, ROTO, GRAN, JEAN, ARO, HOHO-BRAM].
NTS: 105K/03 [LAT 62-00 TO 62-15; LONG 133-00 TO 133-30]
CONFIDENTIAL. DOCUMENT IN PAPER AND MICROFICHE FORMAT [1 MICROFICHE]

060962
KERR ADDISON MINES LIMITED, MAGUNDY RIVER AREA, YUKON. BY R S GALESKI. 1971.
KEYWORDS: GEOPHYSICS [CLAIMS/PERMITS: LYN].
NTS: 105K/03 [LAT 62-06; LONG 133-13]
COPIES MAY BE PURCHASED. DOCUMENT IN PAPER AND MICROFICHE FORMAT [1 MICROFICHE]

061086
CYPRUS ANVIL MINING CORPORATION, FARO AREA, YUKON. BY P E WALCOTT. 1974.
KEYWORDS: GEOPHYSICS [CLAIMS/PERMITS: PEA, BP, DP].
NTS: 105K/02; 105K/03 [LAT 62-00; LONG 133-00]
CONFIDENTIAL. DOCUMENT IN PAPER AND MICROFICHE FORMAT [2 MICROFICHE]

061135
AEX MINERALS CORPORATION, MAYO AREA, YUKON. BY S B REAMSBOTTOM. 1973.
KEYWORDS: GEOPHYSICS, GEOCHEMISTRY, REGIONAL GEOLOGY, METALLIC MINERALS, ECONOMIC GEOLOGY [CLAIMS/PERMITS: GRAN, NANSEN, VANGORDA, SWIM].
NTS: 105K/02; 105K/03; 105K/06; 115I/03; 115P/15 [LAT 62-07 TO 63-50; LONG 133-03 TO 137-20]
COPIES MAY BE PURCHASED. DOCUMENT IN PAPER AND MICROFICHE FORMAT [4 MICROFICHE]

061235
TECK MINING GROUP LIMITED, FARO AREA, YUKON. BY G D ULRICH. 1974.
KEYWORDS: GEOPHYSICS, GEOCHEMISTRY, REGIONAL GEOLOGY, METALLIC MINERALS [CLAIMS/PERMITS: RIDGE].
NTS: 105K/03 [LAT 62-10; LONG 133-23]
COPIES MAY BE PURCHASED. DOCUMENT IN PAPER AND MICROFICHE FORMAT [3 MICROFICHE]

061243
AEX MINERALS CORPORATION LIMITED, VANGORDA CREEK AREA, YUKON. BY S B REAMSBOTTOM. 1974.
KEYWORDS: REGIONAL GEOLOGY, METALLIC MINERALS, STRUCTURAL GEOLOGY, ECONOMIC GEOLOGY, 60 DDH - 17001.84M [55784 FT] [CLAIMS/PERMITS: GRUM].
NTS: 105K/03; 105K/06 [LAT 62-15; LONG 133-15]
COPIES MAY BE PURCHASED. DOCUMENT IN PAPER AND MICROFICHE FORMAT [6 MICROFICHE]

062010
CYPRUS ANVIL MINING CORPORATION, ANVIL RANGE AREA, YUKON. BY J J LENNON. 1974.
KEYWORDS: ECONOMIC GEOLOGY, METALLIC MINERALS [CLAIMS/PERMITS: UNKNOWN].
NTS: 105K/02; 105K/03; 105K/05; 105K/06 [LAT 62-11; LONG 133-22]
CONFIDENTIAL. DOCUMENT IN PAPER AND MICROFICHE FORMAT [1 MICROFICHE]

105K/03
CONT'D

090078
CYPRUS ANVIL MINING CORPORATION, FARO AREA, YUKON. BY P E WALCOTT. 1975.
KEYWORDS: GEOPHYSICS [CLAIMS/PERMITS: KIRK].
NTS: 105K/03 [LAT 62-02; LONG 133-04]
COPIES MAY BE PURCHASED. DOCUMENT IN PAPER AND MICROFICHE FORMAT [1 MICROFICHE]

090220
CYPRUS ANVIL MINING CORPORATION, ROSE CREEK AREA, YUKON. BY P E WALCOTT. 1977.
KEYWORDS: GEOPHYSICS [CLAIMS/PERMITS: GAL].
NTS: 105K/03; 105K/06 [LAT 62-20; LONG 133-25]
CONFIDENTIAL. DOCUMENT IN PAPER AND MICROFICHE FORMAT [1 MICROFICHE]

090351
WOODSIDE JOINT VENTURE, ROSS RIVER AREA, YUKON. BY J E BETZ; G H SCOTT. 1977.
KEYWORDS: GEOPHYSICS, GEOCHEMISTRY, REGIONAL GEOLOGY, METALLIC MINERALS, ECONOMIC GEOLOGY, 11 DDH - 516.91M [1696 FT] [CLAIMS/PERMITS: MONI, PMJ, JANE, TELE, KIRK, AL, RIM, EEL, ANGIE].
NTS: 105F/15; 105K/02; 105K/03 [LAT 61-55; LONG 132-45]
CONFIDENTIAL. DOCUMENT IN PAPER AND MICROFICHE FORMAT [5 MICROFICHE]

090352
WOODSIDE JOINT VENTURE, MAGUNDY RIVER AREA, YUKON. BY G H SCOTT. 1977.
KEYWORDS: GEOCHEMISTRY, REGIONAL GEOLOGY, METALLIC MINERALS [CLAIMS/PERMITS: DEV].
NTS: 105K/03; 105K/04 [LAT 62-10; LONG 133-30]
COPIES MAY BE PURCHASED. DOCUMENT IN PAPER AND MICROFICHE FORMAT [2 MICROFICHE]

090369
WOODSIDE JOINT VENTURE, FARO AREA, YUKON. BY F FOSTER. 1978.
KEYWORDS: GEOCHEMISTRY [CLAIMS/PERMITS: LOU].
NTS: 105K/03 [LAT 62-10; LONG 133-20]
CONFIDENTIAL. DOCUMENT IN PAPER AND MICROFICHE FORMAT [2 MICROFICHE]

090749
CYPRUS ANVIL MINING CORPORATION, VANGORDA PLATEAU AREA, YUKON. BY B V HALL. 1981.
KEYWORDS: ECONOMIC GEOLOGY, METALLIC MINERALS, 1 DDH - 1009.1M [3310 FT] [CLAIMS/PERMITS: DY].
NTS: 105K/03 [LAT 62-13; LONG 133-07]
CONFIDENTIAL. DOCUMENT IN PAPER AND MICROFICHE FORMAT [1 MICROFICHE]

090754
CYPRUS ANVIL MINING CORPORATION, VANGORDA PLATEAU AREA, YUKON. BY B V HALL. 1981.
KEYWORDS: ECONOMIC GEOLOGY, 1 DDH - 803.7M [2636 FT] [CLAIMS/PERMITS: GALE].
NTS: 105K/03; 105K/06 [LAT 62-14; LONG 133-08]
CONFIDENTIAL. DOCUMENT IN PAPER AND MICROFICHE FORMAT [1 MICROFICHE]

090757
SUNEXCO ENERGY CORPORATION LIMITED, FARO AREA, YUKON. BY D BINGHAM. 1980.
KEYWORDS: GEOPHYSICS [CLAIMS/PERMITS: PUG, KEY].
NTS: 105K/03 [LAT 62-06; LONG 133-15]
CONFIDENTIAL. DOCUMENT IN PAPER AND MICROFICHE FORMAT [3 MICROFICHE]

090764
CYPRUS ANVIL MINING CORPORATION, SWIM LAKE AREA, YUKON. BY J W MUSTARD. 1981.
KEYWORDS: ECONOMIC GEOLOGY, 1 DDH - 762.6M [2500 FT] [CLAIMS/PERMITS: SWIM].
NTS: 105K/03 [LAT 62-13; LONG 133-03]
CONFIDENTIAL. DOCUMENT IN PAPER AND MICROFICHE FORMAT [1 MICROFICHE]

090844
CYPRUS ANVIL MINING CORPORATION, VANGORDA PLATEAU AREA, YUKON. BY B V HALL. 1981.
KEYWORDS: ECONOMIC GEOLOGY, METALLIC MINERALS, GEOCHEMISTRY, 1 DDH - 828.1M [2717 FT] [CLAIMS/PERMITS: GALE].
NTS: 105K/03; 105K/06 [LAT 62-15 TO 62-20; LONG 133-00 TO 133-20]
CONFIDENTIAL. DOCUMENT IN PAPER AND MICROFICHE FORMAT [1 MICROFICHE]

090941
CYPRUS ANVIL MINING CORPORATION, ANVIL RANGE AREA, YUKON. BY E N PENNEBAKER. 1980.
KEYWORDS: ECONOMIC GEOLOGY, METALLIC MINERALS [CLAIMS/PERMITS: FARO].
NTS: 105K/02; 105K/03; 105K/06 [LAT 62-21; LONG 133-22]
CONFIDENTIAL. DOCUMENT IN PAPER AND MICROFICHE FORMAT [1]

090948
CYPRUS ANVIL MINING CORPORATION, SWIM LAKE AREA, YUKON. BY B HALL; L PIGAGE. 1900.
KEYWORDS: ECONOMIC GEOLOGY, METALLIC MINERALS, GEOCHEMISTRY, 1 DDH - 921M [3021 FT] [CLAIMS/PERMITS: DY].
NTS: 105K/03 [LAT 62-15; LONG 132-30]
CONFIDENTIAL. DOCUMENT IN PAPER AND MICROFICHE FORMAT [1 MICROFICHE]

105K/03
CONT'D

091216
ANVIL MINING CORPORATION LIMITED, PELLY RIVER AREA, YUKON. BY M D HAMPTON. 1967.
KEYWORDS: MARINE GEOLOGY [CLAIMS/PERMITS: LAST].
NTS: 105K/03 [LAT 62-15; LONG 133-19]
CONFIDENTIAL. DOCUMENT IN PAPER AND MICROFICHE FORMAT [1 MICROFICHE]

091217
ANVIL MINING CORPORATION LIMITED, SWIM LAKE AREA, YUKON. ANONYMOUS. 1978.
KEYWORDS: ECONOMIC GEOLOGY, METALLIC MINERALS, 1 DDH - 244.73M [803 FT] [CLAIMS/PERMITS: WHI
].
NTS: 105K/03 [LAT 62-12; LONG 132-58]
CONFIDENTIAL. DOCUMENT IN PAPER AND MICROFICHE FORMAT [1 MICROFICHE]

091218
CYPRUS ANVIL MINING CORPORATION, SWIM LAKE AREA, YUKON. BY M G GRANT; J GONDI; W ROBERTS. 1972.
KEYWORDS: ECONOMIC GEOLOGY, METALLIC MINERALS, GEOCHEMISTRY, 21 DDH - 988.76M [3244.2 FT] [CLAIMS/PERMITS: DY, RICH].
NTS: 105K/03; 105K/06 [LAT 62-21; LONG 133-22]
CONFIDENTIAL. DOCUMENT IN PAPER AND MICROFICHE FORMAT [2 MICROFICHE]

091219
CYPRUS ANVIL MINING CORPORATION, ANVIL RANGE AREA, YUKON. BY D J HANSEN; B V HALL ; L C PIGGAGE ; D S JENNINGS. 1980.
KEYWORDS: ECONOMIC GEOLOGY, METALLIC MINERALS, GEOCHEMISTRY, 16 DDH - 12471.5M [40919 FT] [CLAIMS/PERMITS: DY].
NTS: 105K/03; 105K/06 [LAT 62-21; LONG 133-22]
CONFIDENTIAL. DOCUMENT IN PAPER AND MICROFICHE FORMAT [6 MICROFICHE]

091220
CYPRUS ANVIL MINING CORPORATION, ANVIL RANGE AREA, YUKON. BY U JANSONS. 1975.
KEYWORDS: ECONOMIC GEOLOGY, METALLIC MINERALS, GEOCHEMISTRY, 1 DDH - 138.97M [456 FT] [CLAIMS/PERMITS: KAY].
NTS: 105K/03 [LAT 62-21; LONG 133-22]
CONFIDENTIAL. DOCUMENT IN PAPER AND MICROFICHE FORMAT [1 MICROFICHE]

091221
ANVIL MINING CORPORATION LIMITED, VANGORDA CREEK-SWIM LAKE AREA, YUKON. BY U JANSONS. 1974.
KEYWORDS: ECONOMIC GEOLOGY, METALLIC MINERALS, GEOCHEMISTRY, 1 DDH - 454.12M [1490 FT] [CLAIMS/PERMITS: SUN].
NTS: 105K/03 [LAT 62-21; LONG 133-22]
CONFIDENTIAL. DOCUMENT IN PAPER AND MICROFICHE FORMAT [1 MICROFICHE]

091222
CANADIAN NATURAL RESOURCES LIMITED, FARO AREA, YUKON. BY S B REAMSBOTTOM. 1976.
KEYWORDS: ECONOMIC GEOLOGY, METALLIC MINERALS, GEOCHEMISTRY, 2 DDH - 359.33M [1179 FT] [CLAIMS/PERMITS: CHAMP].
NTS: 105K/03 [LAT 62-12; LONG 133-15]
CONFIDENTIAL. DOCUMENT IN PAPER AND MICROFICHE FORMAT [1 MICROFICHE]

091223
KERR ADDISON MINES LIMITED, VANGORDA-SWIM LAKES AREA, YUKON. BY S B REAMSBOTTOM. 1975.
KEYWORDS: ECONOMIC GEOLOGY, METALLIC MINERALS, GEOCHEMISTRY, 4 DDH - 1054.69M [3460.5 FT] [CLAIMS/PERMITS: SWIM].
NTS: 105K/03 [LAT 62-13; LONG 133-02]
CONFIDENTIAL. DOCUMENT IN PAPER AND MICROFICHE FORMAT [1 MICROFICHE]

091224
CYPRUS ANVIL MINING CORPORATION LIMITED, VANGORDA PLATEAU AREA, YUKON. BY B V HALL. 1981.
KEYWORDS: ECONOMIC GEOLOGY, 2 DDH - 1662.45M [5454 FT] [CLAIMS/PERMITS: GALE].
NTS: 105K/03; 105K/06 [LAT 62-21; LONG 133-22]
CONFIDENTIAL. DOCUMENT IN PAPER AND MICROFICHE FORMAT [1 MICROFICHE]

091225
GRUM JOINT VENTURE, VANGORDA-SWIM LAKES AREA, YUKON. BY M MALLETTE. 1978.
KEYWORDS: ECONOMIC GEOLOGY, METALLIC MINERALS, 3 DDH - 60.40. [198.2 FT] [CLAIMS/PERMITS: ALICE].
NTS: 105K/03; 105K/06 [LAT 62-15; LONG 133-10]
CONFIDENTIAL. DOCUMENT IN PAPER AND MICROFICHE FORMAT [1 MICROFICHE]

091226
WELCOME NORTH MINES LIMITED, MAGUNDY RIVER AREA, YUKON BY G H SCOTT. 1978.
KEYWORDS: ECONOMIC GEOLOGY, METALLIC MINERALS, GEOCHEMISTRY, 2 DDH - 49.67M [163 FT] [CLAIMS/PERMITS: DEV].
NTS: 105K/03 [LAT 62-10; LONG 133-30]
CONFIDENTIAL. DOCUMENT IN PAPER AND MICROFICHE FORMAT [1 MICROFICHE]

105K/03 CONT'D

091227
WELCOME NORTH MINES LIMITED, ST-CYR RANGE AREA, YUKON. BY H F FOSTER. 1978.
KEYWORDS: ECONOMIC GEOLOGY [CLAIMS/PERMITS: AL, KIRK, RIM].
NTS: 105K/03 [LAT 62-02; LONG 133-04]
CONFIDENTIAL. DOCUMENT IN PAPER AND MICROFICHE FORMAT [1 MICROFICHE]

091228
JOHN M GRAHAM, FARO AREA, YUKON. BY R G HILKER. 1978.
KEYWORDS: ECONOMIC GEOLOGY, METALLIC MINERALS, GEOCHEMISTRY, 1 DDH - 175.24M [575 FT] [CLAIMS/PERMITS: PUG].
NTS: 105K/03 [LAT 62-06; LONG 133-13]
CONFIDENTIAL. DOCUMENT IN PAPER AND MICROFICHE FORMAT [1 MICROFICHE]

091543
HUDSON BAY EXPLORATION AND DEVELOPMENT COMPANY LIMITED, GREW CREEK AREA, YUKON. BY R W STROSHEIN. 1984.
KEYWORDS: GEOPHYSICS, ECONOMIC GEOLOGY, METALLIC MINERALS, GEOCHEMISTRY, 2 DDH - 200M [657 FT] [CLAIMS/PERMITS: CANYON 1-192].
NTS: 105K/02; 105K/03 [LAT 62-02; LONG 132-55]
CONFIDENTIAL. DOCUMENT IN PAPER AND MICROFICHE FORMAT [2 VOL 3]

105K/04

018941
ATLAS EXPLORATION COMPANY LIMITED, MOUNT SELOUS AREA, YUKON. BY M E COATES. 1968.
KEYWORDS: GEOCHEMISTRY, REGIONAL GEOLOGY, METALLIC MINERALS, ECONOMIC GEOLOGY [CLAIMS/PERMITS: IVOR, LAD].
NTS: 105J/01; 105J/02; 105J/03; 105J/04; 105J/05; 105J/06; 105J/07; 105J/08; 105J/09; 105J/10; 105J/11; 105J/12; 105J/13; 105J/14; 105J/15; 105J/16; 105K/01; 105K/02; 105K/03; 105K/04; 105K/05; 105K/06; 105K/07; 105K/08; 105K/09; 105K/10; 105K/11; 105K/12; 105K/13; 105K/14; 105K/15; 105K/16 [LAT 62-10 TO 63-00; LONG 131-00 TO 133-50]
CONFIDENTIAL. DOCUMENT IN PAPER AND MICROFICHE FORMAT [3 MICROFICHE]

090348
WOODSIDE JOINT VENTURE, MAGUNDY RIVER AREA, YUKON. BY G H SCOTT. 1977.
KEYWORDS: REGIONAL GEOLOGY, METALLIC MINERALS [CLAIMS/PERMITS: MAY].
NTS: 105K/04 [LAT 62-05; LONG 133-45]
COPIES MAY BE PURCHASED. DOCUMENT IN PAPER AND MICROFICHE FORMAT [1 MICROFICHE]

090352
WOODSIDE JOINT VENTURE, MAGUNDY RIVER AREA, YUKON. BY G H SCOTT. 1977.
KEYWORDS: GEOCHEMISTRY, REGIONAL GEOLOGY, METALLIC MINERALS [CLAIMS/PERMITS: DEV].
NTS: 105K/03; 105K/04 [LAT 62-10; LONG 133-30]
COPIES MAY BE PURCHASED. DOCUMENT IN PAPER AND MICROFICHE FORMAT [2 MICROFICHE]

090468
WELCOME NORTH MINES LIMITED, FARO AREA, YUKON. BY R HOLLAND. 1978.
KEYWORDS: GEOCHEMISTRY, REGIONAL GEOLOGY, METALLIC MINERALS, STRATIGRAPHY [CLAIMS/PERMITS: MAY].
NTS: 105K/04 [LAT 62-03; LONG 133-45]
COPIES MAY BE PURCHASED. DOCUMENT IN PAPER AND MICROFICHE FORMAT [3 MICROFICHE]

105K/05

017525
SUP VANGORDA SYNDICATE, VANGORDA CREEK AREA, YUKON. BY R E HINDSON. 1966.
KEYWORDS: GEOPHYSICS, GEOCHEMISTRY, REGIONAL GEOLOGY, STRUCTURAL GEOLOGY [CLAIMS/PERMITS: MARY, ARGO].
NTS: 105K/05; 105K/12; 105L/08; 105L/09 [LAT 62-23; LONG 133-56]
COPIES MAY BE PURCHASED. DOCUMENT IN PAPER AND MICROFICHE FORMAT [3 MICROFICHE]

017526
SLOCAN OTTAWA MINES LIMITED, ROSE CREEK AREA, YUKON. BY D POLIQUIN. 1966.
KEYWORDS: GEOPHYSICS, REGIONAL GEOLOGY, STRUCTURAL GEOLOGY [CLAIMS/PERMITS: CASH].
NTS: 105K/05 [LAT 62-22; LONG 133-31]
COPIES MAY BE PURCHASED. DOCUMENT IN PAPER AND MICROFICHE FORMAT [1 MICROFICHE]

017527
GALWAY EXPLORATIONS LIMITED, VANGORDA CREEK AREA, YUKON. BY J E WHITE. 1966.
KEYWORDS: GEOCHEMISTRY, STRUCTURAL GEOLOGY [CLAIMS/PERMITS: PARAGON].
NTS: 105K/05 [LAT 62-22; LONG 134-03]
COPIES MAY BE PURCHASED. DOCUMENT IN PAPER AND MICROFICHE FORMAT [1 MICROFICHE]

017528
CITATION EXPLORATIONS LIMITED, PELLY RIVER AREA, YUKON. BY R J CATHRO. 1966.
KEYWORDS: GEOPHYSICS, GEOCHEMISTRY [CLAIMS/PERMITS: EL PINO].
NTS: 105K/05 [LAT 62-17; LONG 133-37]
COPIES MAY BE PURCHASED. DOCUMENT IN PAPER AND MICROFICHE FORMAT [1 MICROFICHE]

017529
ANVIL MINING CORPORATION LIMITED, ROSE CREEK AREA, YUKON. BY R S ADAMSON. 1966.
KEYWORDS: GEOCHEMISTRY, GEOPHYSICS [CLAIMS/PERMITS: MULTI].
NTS: 105K/05 [LAT 62-20 ; LONG 133-35]
COPIES MAY BE PURCHASED. DOCUMENT IN PAPER AND MICROFICHE FORMAT [1 MICROFICHE]

105K/05
CONT'D

017530
ANVIL MINING CORPORATION LIMITED, ROSE CREEK AREA, YUKON. BY D MAYES. 1966.
KEYWORDS: GEOCHEMISTRY [CLAIMS/PERMITS: HOG].
NTS: 105K/05 [LAT 62-20; LONG 133-33]
COPIES MAY BE PURCHASED. DOCUMENT IN PAPER AND MICROFICHE FORMAT [1 MICROFICHE]

017531
ANVIL MINING CORPORATION LIMITED, ROSE CREEK AREA, YUKON. BY D HAYES. 1966.
KEYWORDS: GEOPHYSICS [CLAIMS/PERMITS: HOG].
NTS: 105K/05 [LAT 62-20; LONG 133-33]
COPIES MAY BE PURCHASED. DOCUMENT IN PAPER AND MICROFICHE FORMAT [1 MICROFICHE]

017928
ANVIL MINING CORPORATION LIMITED, ROSE CREEK AREA, YUKON. BY M O HAMPTON. 1967.
KEYWORDS: GEOCHEMISTRY [CLAIMS/PERMITS: HOG].
NTS: 105K/05 [LAT 62-22; LONG 133-30]
COPIES MAY BE PURCHASED. DOCUMENT IN PAPER AND MICROFICHE FORMAT [1 MICROFICHE]

017929
ANVIL MINING CORPORATION LIMITED, ROSE CREEK AREA, YUKON. BY R K WATSON. 1967.
KEYWORDS: GEOPHYSICS [CLAIMS/PERMITS: MULTI].
NTS: 105K/05 [LAT 62-22; LONG 133-35]
COPIES MAY BE PURCHASED. DOCUMENT IN PAPER AND MICROFICHE FORMAT [1 MICROFICHE]

017930
ANVIL MINING CORPORATION LIMITED, ROSE CREEK AREA, YUKON. BY M O HAMPTON. 1967
KEYWORDS: GEOCHEMISTRY [CLAIMS/PERMITS: MULTI].
NTS: 105K/05 [LAT 62-22; LONG 133-35]
COPIES MAY BE PURCHASED. DOCUMENT IN PAPER AND MICROFICHE FORMAT [1 MICROFICHE]

018941
ATLAS EXPLORATION COMPANY LIMITED, MOUNT SELOUS AREA, YUKON. BY M E COATES. 1968.
KEYWORDS: GEOCHEMISTRY, REGIONAL GEOLOGY, METALLIC MINERALS, ECONOMIC GEOLOGY
[CLAIMS/PERMITS: IVOR, LAD].
NTS: 105J/01; 105J/02; 105J/03; 105J/04; 105J/05; 105J/06; 105J/07; 105J/08; 105J/09; 105J/10
; 105J/11; 105J/12; 105J/13; 105J/14; 105J/15; 105J/16; 105K/01; 105K/02; 105K/03; 105K/04;
105K/05; 105K/06; 105K/07; 105K/08; 105K/09; 105K/10; 105K/11; 105K/12; 105K/13; 105K/14;
105K/15; 105K/16 [LAT 62-10 TO 63-00; LONG 131-00 TO 133-50]
CONFIDENTIAL. DOCUMENT IN PAPER AND MICROFICHE FORMAT [3 MICROFICHE]

018973
CONSOLIDATED BELLEKENO MINES LIMITED AND NEW FAR NORTH EXPLORATIONS LIMITED, VANGORDA CREEK
AREA, YUKON. BY R D LAWRENCE. 1967.
KEYWORDS: GEOPHYSICS, GEOCHEMISTRY, REGIONAL GEOLOGY [CLAIMS/PERMITS: JOE, FAIR].
NTS: 105K/05 [LAT 62-24; LONG 133-40]
CONFIDENTIAL. DOCUMENT IN PAPER AND MICROFICHE FORMAT [2 MICROFICHE]

018974
HECLA MINING COMPANY OF CANADA LIMITED, VANGORDA CREEK AREA, YUKON. BY R J CATHRO. 1967.
KEYWORDS: GEOCHEMISTRY, REGIONAL GEOLOGY [CLAIMS/PERMITS: HILL, RUST].
NTS: 105K/05; 105K/06 [LAT 62-25; LONG 133-33]
COPIES MAY BE PURCHASED. DOCUMENT IN PAPER AND MICROFICHE FORMAT [3 MICROFICHE]

018975
HECLA MINING COMPANY OF CANADA LIMITED, PELLY RIVER AREA, YUKON. BY R K WATSON. 1967.
KEYWORDS: GEOPHYSICS [CLAIMS/PERMITS: RUST, HILL].
NTS: 105K/05; 105K/06 [LAT 62-25; LONG 133-30]
COPIES MAY BE PURCHASED. DOCUMENT IN PAPER AND MICROFICHE FORMAT [2 MICROFICHE]

018976
NEW FAR NORTH LIMITED, PELLY RIVER AREA, YUKON. BY R A BOSSCHART; J G DENHOLM. 1967.
KEYWORDS: GEOPHYSICS [CLAIMS/PERMITS: JOE].
NTS: 105K/05 [LAT 62-24; LONG 133-40]
COPIES MAY BE PURCHASED. DOCUMENT IN PAPER AND MICROFICHE FORMAT [1 MICROFICHE]

018978
NEW FAR NORTH LIMITED, PELLY RIVER AREA, YUKON. BY J L WALKER. 1967.
KEYWORDS: GEOCHEMISTRY [CLAIMS/PERMITS: JOE].
NTS: 105K/05 [LAT 62-24; LONG 133-40]
COPIES MAY BE PURCHASED. DOCUMENT IN PAPER AND MICROFICHE FORMAT [1 MICROFICHE]

018979
NEW FAR NORTH LIMITED, VANGORDA CREEK AREA, YUKON. BY R D LAWRENCE. 1967.
KEYWORDS: GEOPHYSICS [CLAIMS/PERMITS: FAIR].
NTS: 105K/05 [LAT 62-24; LONG 133-43]
COPIES MAY BE PURCHASED. DOCUMENT IN PAPER AND MICROFICHE FORMAT [1 MICROFICHE]

105K/05
CONT'D

018980
NEW FAR NORTH LIMITED, VANGORDA CREEK AREA, YUKON. BY R D LAWRENCE. 1967.
KEYWORDS: REGIONAL GEOLOGY [CLAIMS/PERMITS: JOE, FAIR].
NTS: 105K/05 [LAT 62-24; LONG 133-40]
COPIES MAY BE PURCHASED. DOCUMENT IN PAPER AND MICROFICHE FORMAT [1 MICROFICHE]

018981
NEW FAR NORTH LIMITED, VANGORDA CREEK AREA, YUKON. BY R D LAWRENCE. 1967.
KEYWORDS: GEOPHYSICS [CLAIMS/PERMITS: JOE].
NTS: 105K/05 [LAT 62-24; LONG 133-40]
COPIES MAY BE PURCHASED. DOCUMENT IN PAPER AND MICROFICHE FORMAT [1 MICROFICHE]

018982
NEW FAR NORTH LIMITED, VANGORDA CREEK AREA, YUKON. BY J L WALKER. 1967.
KEYWORDS: GEOCHEMISTRY [CLAIMS/PERMITS: JOE, FAIR].
NTS: 105K/05 [LAT 62-24; LONG 133-40]
COPIES MAY BE PURCHASED. DOCUMENT IN PAPER AND MICROFICHE FORMAT [2 MICROFICHE]

019824
DYNASTY EXPLORATIONS LIMITED, ANVIL AREA, YUKON. BY J S BROCK; P DEAN; W J ROBERTS. 1972.
KEYWORDS: GEOPHYSICS, GEOCHEMISTRY, REGIONAL GEOLOGY, ECONOMIC GEOLOGY, METALLIC MINERALS, STRUCTURAL GEOLOGY [CLAIMS/PERMITS: HOHO-BRAM, LORNA, ROTO, GRAN, JEAN, ARO].
NTS: 105K/05 [LAT 62-00 TO 62-30; LONG 132-00 TO 134-00]
COPIES MAY BE PURCHASED. DOCUMENT IN PAPER AND MICROFICHE FORMAT [17 MICROFICHE]

019825
DYNASTY EXPLORATIONS LIMITED, ANVIL CREEK AREA, YUKON. BY J S BROCK. 1972.
KEYWORDS: GEOPHYSICS, GEOCHEMISTRY, REGIONAL GEOLOGY, METALLIC MINERALS, ECONOMIC GEOLOGY [CLAIMS/PERMITS: GRAN, LORNA, JEAN, ROTO, ARO].
NTS: 105K/05 [LAT 62-25; LONG 133-45]
CONFIDENTIAL. DOCUMENT IN PAPER AND MICROFICHE FORMAT [2 MICROFICHE]

019827
DYNASTY EXPLORATIONS LIMITED, ANVIL CREEK AREA, YUKON. BY W J ROBERTS. 1972.
KEYWORDS: GEOPHYSICS, REGIONAL GEOLOGY, METALLIC MINERALS, STRUCTURAL GEOLOGY, ECONOMIC GEOLOGY [CLAIMS/PERMITS: GRAN, LORNA, JEAN, ROTO, ARO].
NTS: 105K/05 [LAT 62-25; LONG 133-45]
CONFIDENTIAL. DOCUMENT IN PAPER AND MICROFICHE FORMAT [2 MICROFICHE]

060108
CANADIAN RESERVE OIL AND GAS LIMITED, ANVIL RANGE AREA, YUKON. BY T J ADAMSON. 1972.
KEYWORDS: MATHEMATICAL GEOLOGY, GEOPHYSICS, GEOCHEMISTRY, REGIONAL GEOLOGY, METALLIC MINERALS [CLAIMS/PERMITS: ARROW].
NTS: 105K/05; 105K/12; 105L/08; 105L/09 [LAT 62-30; LONG 134-00]
CONFIDENTIAL. DOCUMENT IN PAPER AND MICROFICHE FORMAT [7 MICROFICHE]

060128
DYNASTY EXPLORATIONS LIMITED, LOWER ANVIL CREEK AREA, YUKON. BY J KLEIN; M LEWIS. 1973.
KEYWORDS: GEOPHYSICS [CLAIMS/PERMITS: JEAN, GRAN, ARO, LORNA, ROTO].
NTS: 105K/05 [LAT 62-25; LONG 133-45]
COPIES MAY BE PURCHASED. DOCUMENT IN PAPER AND MICROFICHE FORMAT [1 MICROFICHE]

060174
HECLA MINING COMPANY OF CANADA LIMITED, ROSE CREEK AREA, YUKON. BY W G CROOK; W T SALT. 1969.
KEYWORDS: GEOPHYSICS [CLAIMS/PERMITS: HILL, RUST].
NTS: 105K/05; 105K/06 [LAT 62-15; LONG 133-30]
COPIES MAY BE PURCHASED. DOCUMENT IN PAPER AND MICROFICHE FORMAT [5 MICROFICHE]

060713
ANVIL MINING CORPORATION LIMITED, ROSE CREEK AREA, YUKON. BY M O HAMPTON. 1967.
KEYWORDS: GEOCHEMISTRY [CLAIMS/PERMITS: CROWN].
NTS: 105K/05 [LAT 62-22; LONG 133-35]
COPIES MAY BE PURCHASED. DOCUMENT IN PAPER AND MICROFICHE FORMAT [1 MICROFICHE]

060714
DYNASTY EXPLORATIONS LIMITED, ANVIL DISTRICT, YUKON. BY W J ROBERTS. 1969.
KEYWORDS: GEOPHYSICS, GEOCHEMISTRY, REGIONAL GEOLOGY, STRUCTURAL GEOLOGY [CLAIMS/PERMITS: LORNA].
NTS: 105K/05 [LAT 62-25; LONG 133-45]
CONFIDENTIAL. DOCUMENT IN PAPER AND MICROFICHE FORMAT [3 MICROFICHE]

060715
MERCURY EXPLORATIONS LIMITED, VANGORDA CREEK AREA, YUKON. BY A R ARCHER; R E CHAPLIN. 1968.
KEYWORDS: GEOCHEMISTRY, REGIONAL GEOLOGY, METALLIC MINERALS, STRUCTURAL GEOLOGY [CLAIMS/PERMITS: ZAN, TAP].
NTS: 105K/05; 105K/06 [LAT 62-15; LONG 132-00]
COPIES MAY BE PURCHASED. DOCUMENT IN PAPER AND MICROFICHE FORMAT [1 MICROFICHE]

105K/05
CONT'D

060718
NEW FAR NORTH EXPLORATIONS LIMITED, PELLY RIVER AREA, YUKON. BY R A BOSSCHART; J G DENHOLM. 1967.
KEYWORDS: GEOPHYSICS [CLAIMS/PERMITS: JOE, FAIR].
NTS: 105K/05 [LAT 62-24; LONG 133-40]
COPIES MAY BE PURCHASED. DOCUMENT IN PAPER AND MICROFICHE FORMAT [1 MICROFICHE]

060717
DYNASTY INVESTMENTS LIMITED, VANGORDA CREEK AREA, YUKON. C K O'CONNOR. 1966.
KEYWORDS: GEOPHYSICS, REGIONAL GEOLOGY, METALLIC MINERALS [CLAIMS/PERMITS: HILL, RUST].
NTS: 105K/05; 105K/06 [LAT 62-25; LONG 133-30]
CONFIDENTIAL. DOCUMENT IN PAPER AND MICROFICHE FORMAT [1 MICROFICHE]

060963
CANADIAN RESERVE OIL AND GAS LIMITED, FARO AREA, YUKON. BY W T SALT. 1971.
KEYWORDS: GEOPHYSICS [CLAIMS/PERMITS: MARK].
NTS: 105K/05 [LAT 62-25; LONG 134-00]
CONFIDENTIAL. DOCUMENT IN PAPER AND MICROFICHE FORMAT [4 MICROFICHE]

060964
CANADIAN RESERVE OIL AND GAS LIMITED, FARO AREA, YUKON. BY W T SALT. 1970.
KEYWORDS: GEOPHYSICS [CLAIMS/PERMITS: LEE].
NTS: 105K/05 [LAT 62-25; LONG 133-55]
CONFIDENTIAL. DOCUMENT IN PAPER AND MICROFICHE FORMAT [1 MICROFICHE]

060965
CANADIAN RESERVE OIL AND GAS LIMITED, ANVIL CREEK AREA, YUKON. BY W T SALT. 1971.
KEYWORDS: GEOPHYSICS [CLAIMS/PERMITS: MARK].
NTS: 105K/05 [LAT 62-25; LONG 133-50]
CONFIDENTIAL. DOCUMENT IN PAPER AND MICROFICHE FORMAT [2 MICROFICHE]

060966
DYNASTY EXPLORATIONS LIMITED, FARO AREA, YUKON. BY W J ROBERTS. 1970.
KEYWORDS: GEOPHYSICS, GEOCHEMISTRY, REGIONAL GEOLOGY, STRUCTURAL GEOLOGY [CLAIMS/PERMITS: GRAN].
NTS: 105K/05 [LAT 62-27; LONG 133-48]
CONFIDENTIAL. DOCUMENT IN PAPER AND MICROFICHE FORMAT [2 MICROFICHE]

060967
DYNASTY EXPLORATIONS LIMITED, FARO AREA, YUKON. BY W J ROBERTS. 1971.
KEYWORDS: GEOPHYSICS, GEOCHEMISTRY, REGIONAL GEOLOGY, METALLIC MINERALS, STRUCTURAL GEOLOGY, ECONOMIC GEOLOGY, 1 DDH - 175.55M [576 FT] [CLAIMS/PERMITS: LORNA].
NTS: 105K/05 [LAT 62-25; LONG 133-45]
CONFIDENTIAL. DOCUMENT IN PAPER AND MICROFICHE FORMAT [2 MICROFICHE]

060969
DYNASTY EXPLORATIONS LIMITED, FARO AREA, YUKON. BY W J ROBERTS. 1970.
KEYWORDS: GEOPHYSICS, REGIONAL GEOLOGY, STRUCTURAL GEOLOGY [CLAIMS/PERMITS: JEAN].
NTS: 105K/05 [LAT 62-25; LONG 133-50]
COPIES MAY BE PURCHASED. DOCUMENT IN PAPER AND MICROFICHE FORMAT [1 MICROFICHE]

060970
DYNASTY EXPLORATIONS LIMITED, FARO AREA, YUKON. BY W J ROBERTS. 1970.
KEYWORDS: GEOPHYSICS, GEOCHEMISTRY, REGIONAL GEOLOGY [CLAIMS/PERMITS: ROTO].
NTS: 105K/05 [LAT 62-26; LONG 133-43]
CONFIDENTIAL. DOCUMENT IN PAPER AND MICROFICHE FORMAT [2 MICROFICHE]

060971
DYNASTY EXPLORATIONS LIMITED, ANVIL AREA, YUKON. BY W J ROBERTS. 1970.
KEYWORDS: GEOPHYSICS, GEOCHEMISTRY, REGIONAL GEOLOGY, STRUCTURAL GEOLOGY [CLAIMS/PERMITS: ROTO].
NTS: 105K/05 [LAT 62-26; LONG 133-43]
CONFIDENTIAL. DOCUMENT IN PAPER AND MICROFICHE FORMAT [2 MICROFICHE]

060972
DYNASTY EXPLORATIONS LIMITED, ANVIL AREA, YUKON. BY W J ROBERTS. 1970.
KEYWORDS: GEOPHYSICS, REGIONAL GEOLOGY, STRUCTURAL GEOLOGY [CLAIMS/PERMITS: JEAN].
NTS: 105K/05 [LAT 62-25; LONG 133-50]
COPIES MAY BE PURCHASED. DOCUMENT IN PAPER AND MICROFICHE FORMAT [2 MICROFICHE]

060973
DYNASTY EXPLORATIONS LIMITED, ANVIL AREA, YUKON. BY W J ROBERTS. 1970.
KEYWORDS: GEOPHYSICS, GEOCHEMISTRY, REGIONAL GEOLOGY, STRUCTURAL GEOLOGY [CLAIMS/PERMITS: GRAN].
NTS: 105K/05 [LAT 62-27; LONG 133-48]
CONFIDENTIAL. DOCUMENT IN PAPER AND MICROFICHE FORMAT [2 MICROFICHE]

105K/05 CONT'D

060974
DYNASTY EXPLORATIONS LIMITED, ANVIL AREA, YUKON. BY J S BROCK. 1970.
KEYWORDS: GEOPHYSICS, REGIONAL GEOLOGY, STRUCTURAL GEOLOGY [CLAIMS/PERMITS: ROTO, GRAN, LORNA, JEAN, ARO].
NTS: 105K/05 [LAT 62-25; LONG 133-45]
CONFIDENTIAL. DOCUMENT IN PAPER AND MICROFICHE FORMAT [2 MICROFICHE]

061151
DYNASTY EXPLORATIONS LIMITED, ANVIL AREA, YUKON. BY T J ADAMSON. 1973.
KEYWORDS: GEOPHYSICS [CLAIMS/PERMITS: ROTO, GRAN, LORNA, JEAN, ARO].
NTS: 105K/05 [LAT 62-25; LONG 133-45]
COPIES MAY BE PURCHASED. DOCUMENT IN PAPER AND MICROFICHE FORMAT [2 MICROFICHE]

061291
LION MINES LIMITED, ROSE CREEK AREA, YUKON. BY H A QUINN. 1975.
KEYWORDS: GEOPHYSICS, REGIONAL GEOLOGY [CLAIMS/PERMITS: JOE].
NTS: 105K/05 [LAT 62-25; LONG 133-35]
COPIES MAY BE PURCHASED. DOCUMENT IN PAPER AND MICROFICHE FORMAT [1 MICROFICHE]

061385
LION MINES LIMITED, FARO AREA, YUKON. BY E O CHISHOLM. 1975.
KEYWORDS: GEOPHYSICS, REGIONAL GEOLOGY, ECONOMIC GEOLOGY, 1 DDH - 98.14M [322 FT] [CLAIMS/PERMITS: JOE].
NTS: 105K/05 [LAT 62-25; LONG 133-35]
COPIES MAY BE PURCHASED. DOCUMENT IN PAPER AND MICROFICHE FORMAT [1 MICROFICHE]

061487
WELCOME NORTH MINES LIMITED, ROSE CREEK AREA, YUKON. BY J S BROCK; F FOSTER. 1975.
KEYWORDS: GEOPHYSICS, GEOCHEMISTRY, REGIONAL GEOLOGY, METALLIC MINERALS [CLAIMS/PERMITS: ALICE].
NTS: 105K/05 [LAT 62-24; LONG 133-39]
COPIES MAY BE PURCHASED. DOCUMENT IN PAPER AND MICROFICHE FORMAT [4 MICROFICHE]

061506
WELCOME NORTH MINES LIMITED, ANVIL CREEK AREA, YUKON. BY J S BROCK; F FOSTER. 1975.
KEYWORDS: GEOPHYSICS, GEOCHEMISTRY, REGIONAL GEOLOGY, METALLIC MINERALS [CLAIMS/PERMITS: BEV].
NTS: 105K/05 [LAT 62-26; LONG 133-50]
CONFIDENTIAL. DOCUMENT IN PAPER AND MICROFICHE FORMAT [3 MICROFICHE]

061507
WELCOME NORTH MINES LIMITED, ANVIL CREEK AREA, YUKON. BY J S BROCK; F FOSTER. 1975.
KEYWORDS: GEOPHYSICS, GEOCHEMISTRY, REGIONAL GEOLOGY, METALLIC MINERALS [CLAIMS/PERMITS: EVA].
NTS: 105K/05 [LAT 62-26; LONG 133-48]
CONFIDENTIAL. DOCUMENT IN PAPER AND MICROFICHE FORMAT [3 MICROFICHE]

061508
WELCOME NORTH MINES LIMITED, ROSE CREEK AREA, YUKON. BY J S BROCK; F FOSTER. 1975.
KEYWORDS: GEOPHYSICS, GEOCHEMISTRY, REGIONAL GEOLOGY, METALLIC MINERALS [CLAIMS/PERMITS: MABEL, EVA].
NTS: 105K/05 [LAT 62-24; LONG 133-34]
COPIES MAY BE PURCHASED. DOCUMENT IN PAPER AND MICROFICHE FORMAT [7 MICROFICHE]

062010
CYPRUS ANVIL MINING CORPORATION, ANVIL RANGE AREA, YUKON. BY J J LENNON. 1974.
KEYWORDS: ECONOMIC GEOLOGY, METALLIC MINERALS [CLAIMS/PERMITS: UNKNOWN].
NTS: 105K/02; 105K/03; 105K/05; 105K/06 [LAT 62-11; LONG 133-22]
CONFIDENTIAL. DOCUMENT IN PAPER AND MICROFICHE FORMAT [1 MICROFICHE]

090044
CLAYMORE RESOURCES LIMITED, ROSE CREEK AREA, YUKON. BY J B P SAWYER. 1975.
KEYWORDS: GEOPHYSICS, GEOCHEMISTRY, REGIONAL GEOLOGY, METALLIC MINERALS, ECONOMIC GEOLOGY [CLAIMS/PERMITS: BG].
NTS: 105K/05 [LAT 62-24; LONG 133-36]
COPIES MAY BE PURCHASED. DOCUMENT IN PAPER AND MICROFICHE FORMAT [2 MICROFICHE]

090077
CYPRUS ANVIL MINING CORPORATION, ROSE CREEK AREA, YUKON. BY P E WALCOTT. 1975.
KEYWORDS: GEOPHYSICS [CLAIMS/PERMITS: HEK].
NTS: 105K/05; 105K/06 [LAT 62-25; LONG 133-30]
CONFIDENTIAL. DOCUMENT IN PAPER AND MICROFICHE FORMAT [1 MICROFICHE]

090086
CLAYMORE RESOURCES LIMITED, ROSE CREEK AREA, YUKON. BY J B P SAWYER. 1975.
KEYWORDS: GEOCHEMISTRY, REGIONAL GEOLOGY [CLAIMS/PERMITS: SOK].
NTS: 105K/05 [LAT 62-23; LONG 133-39]
COPIES MAY BE PURCHASED. DOCUMENT IN PAPER AND MICROFICHE FORMAT [2 MICROFICHE]

105K/05
CONT D

090185
WELCOME NORTH MINES LIMITED, ROSE CREEK AREA, YUKON. BY J R GALESKI. 1976.
KEYWORDS: GEOPHYSICS [CLAIMS/PERMITS: MABEL, EVA].
NTS: 105K/05 [LAT 62-24; LONG 133-34]
COPIES MAY BE PURCHASED. DOCUMENT IN PAPER AND MICROFICHE FORMAT [2 MICROFICHE]

090334
WELCOME NORTH MINES LIMITED AND GETTY MINES LIMITED, FARO AREA, YUKON. BY S CLEMMER. 1978.
KEYWORDS: GEOCHEMISTRY, REGIONAL GEOLOGY [CLAIMS/PERMITS: EVA].
NTS: 105K/05 [LAT 62-26; LONG 133-48]
COPIES MAY BE PURCHASED. DOCUMENT IN PAPER AND MICROFICHE FORMAT [4 MICROFICHE]

090345
CYPRUS ANVIL MINING CORPORATION, FARO AREA, YUKON. BY J P FRANZEN. 1977.
KEYWORDS: REGIONAL GEOLOGY, INDUSTRIAL MINERALS, METALLIC MINERALS [CLAIMS/PERMITS: URN].
NTS: 105K/05; 105K/06 [LAT 62-20; LONG 133-32]
CONFIDENTIAL. DOCUMENT IN PAPER AND MICROFICHE FORMAT [2 MICROFICHE]

090377
AMAX POTASH LIMITED, ANVIL CREEK AREA, YUKON. BY A C HITCHINS. 1978.
KEYWORDS: REGIONAL GEOLOGY [CLAIMS/PERMITS: LU].
NTS: 105K/05; 105K/12 [LAT 62-30; LONG 133-50]
CONFIDENTIAL. DOCUMENT IN PAPER AND MICROFICHE FORMAT [1 MICROFICHE]

090389
AMAX POTASH LIMITED, ANVIL CREEK AREA, YUKON. BY R G KIDLARK. 1978.
KEYWORDS: GEOCHEMISTRY, METALLIC MINERALS [CLAIMS/PERMITS: LU].
NTS: 105K/05; 105K/12 [LAT 62-30; LONG 133-50]
CONFIDENTIAL. DOCUMENT IN PAPER AND MICROFICHE FORMAT [2 MICROFICHE]

090393
AMAX MINERALS EXPLORATION LIMITED, FISHOOK CREEK AREA, YUKON. BY C A AGER. 1978.
KEYWORDS: GEOPHYSICS, REGIONAL GEOLOGY [CLAIMS/PERMITS: TAY].
NTS: 105K/05; 105K/12 [LAT 62-30; LONG 133-55]
CONFIDENTIAL. DOCUMENT IN PAPER AND MICROFICHE FORMAT [3 MICROFICHE]

090394
AMAX MINERALS EXPLORATION LIMITED, FISHOOK CREEK AREA, YUKON. BY C A AGER. 1978.
KEYWORDS: GEOPHYSICS, REGIONAL GEOLOGY [CLAIMS/PERMITS: LU].
NTS: 105K/05; 105K/12 [LAT 62-31; LONG 133-50]
CONFIDENTIAL. DOCUMENT IN PAPER AND MICROFICHE FORMAT [2 MICROFICHE]

090402
AMAX POTASH LIMITED, ANVIL CREEK AREA, YUKON. BY J L LEBEL. 1978.
KEYWORDS: GEOPHYSICS [CLAIMS/PERMITS: LU].
NTS: 105K/05; 105K/12 [LAT 62-30; LONG 133-50]
CONFIDENTIAL. DOCUMENT IN PAPER AND MICROFICHE FORMAT [2 MICROFICHE]

090403
AMAX POTASH LIMITED, ANVIL CREEK AREA, YUKON. BY J L LEBEL. 1978.
KEYWORDS: GEOPHYSICS [CLAIMS/PERMITS: TAY].
NTS: 105K/05; 105K/12 [LAT 62-30 AND 62-32; LONG 133-55 AND 133-58]
CONFIDENTIAL. DOCUMENT IN PAPER AND MICROFICHE FORMAT [2 MICROFICHE]

090404
AMAX POTASH LIMITED, ANVIL CREEK AREA, YUKON. BY A C HITCHINS; R G KIDLARK. 1978.
KEYWORDS: GEOCHEMISTRY, REGIONAL GEOLOGY [CLAIMS/PERMITS: TAY].
NTS: 105K/05; 105K/12; 105L/08 [LAT 62-30; LONG 133-58]
CONFIDENTIAL. DOCUMENT IN PAPER AND MICROFICHE FORMAT [4 MICROFICHE]

090506
UNION OIL COMPANY OF CANADA LIMITED, FARO AREA, YUKON. BY J P HAWKINS; A J WYNNE. 1979.
KEYWORDS: GEOPHYSICS [CLAIMS/PERMITS: AM, BM, TAY].
NTS: 105K/05; 105K/12; 105L/08; 105L/09 [LAT 62-30; LONG 134-00]
CONFIDENTIAL. DOCUMENT IN PAPER AND MICROFICHE FORMAT [10 MICROFICHE]

090904
M P H CONSULTING LIMITED, MABEL-EVA-ALICE LAKES AREA, YUKON. BY P NORGAARD. 1981.
KEYWORDS: GEOPHYSICS [CLAIMS/PERMITS: FU].
NTS: 105K/05 [LAT 62-23; LONG 133-34]
COPIES MAY BE PURCHASED. DOCUMENT IN PAPER AND MICROFICHE FORMAT [1 MICROFICHE]

090949
HECLA MINING COMPANY OF CANADA LIMITED, FARO AREA, YUKON. BY G D HOUSE. 1970.
KEYWORDS: ECONOMIC GEOLOGY, 4 DDH - 916.8M [3008 FT] [CLAIMS/PERMITS: HILL, RUST].
NTS: 105K/05 [LAT 62-24; LONG 133-31]
COPIES MAY BE PURCHASED. DOCUMENT IN PAPER AND MICROFICHE FORMAT [1 MICROFICHE]

105K/05 CONT'D

091230
WELCOME NORTH MINES LIMITED, ROSE CREEK VALLEY AREA, YUKON. BY F FOSTER; J D GUILD. 1977.
KEYWORDS: ECONOMIC GEOLOGY, METALLIC MINERALS, GEOCHEMISTRY, 6 DDH - 1694.27M [5559 FT] [CLAIMS/PERMITS: EVA, MABEL].
NTS: 105K/05 [LAT 62-24 TO 62-26; LONG 133-34 TO 133-48]
CONFIDENTIAL. DOCUMENT IN PAPER AND MICROFICHE FORMAT [2 MICROFICHE]

091231
WELCOME NORTH MINES LIMITED, ROSE-ANVIL CREEKS AREA, YUKON. BY H F FOSTER. 1979.
KEYWORDS: ECONOMIC GEOLOGY [CLAIMS/PERMITS: ALICE].
NTS: 105K/05 [LAT 62-24; LONG 133-39]
CONFIDENTIAL. DOCUMENT IN PAPER AND MICROFICHE FORMAT [1 MICROFICHE]

091232
HECLA MINING COMPANY OF CANADA LIMITED, PELLY RIVER AREA, YUKON. BY G D HOUSE. 1970.
KEYWORDS: ECONOMIC GEOLOGY, METALLIC MINERALS, 4 DDH - 916.77M [3008 FT] [CLAIMS/PERMITS: HILL, HEC].
NTS: 105K/05; 105K/06 [LAT 62-25; LONG 133-30]
CONFIDENTIAL. DOCUMENT IN PAPER AND MICROFICHE FORMAT [1 MICROFICHE]

091350
CYPRUS ANVIL MINING CORPORATION, LOWER ANVIL CREEK AREA, YUKON. BY G D HOUSE. 1977.
KEYWORDS: ECONOMIC GEOLOGY, METALLIC MINERALS, 1 DDH - 153M [502 FT] [CLAIMS/PERMITS: GRAN].
NTS: 105K/05 [LAT 62-27; LONG 133-48]
CONFIDENTIAL. DOCUMENT IN PAPER AND MICROFICHE FORMAT [1 MICROFICHE]

091389
CYPRUS ANVIL MINING CORPORATION, FARO AREA, YUKON. BY W S READ. 1982.
KEYWORDS: GEOCHEMISTRY, METALLIC MINERALS, ECONOMIC GEOLOGY [CLAIMS/PERMITS: BERT, AND, URNIE, URN].
NTS: 105K/05; 105K/06 [LAT 62-19; LONG 133-30]
CONFIDENTIAL. DOCUMENT IN PAPER AND MICROFICHE FORMAT [2 MICROFICHE]

091597
HUDSON BAY EXPLORATION AND DEVELOPMENT COMPANY LIMITED, PELLY RIVER AREA, YUKON. BY R W STROSHEIN. 1985.
KEYWORDS: REGIONAL GEOLOGY, GEOCHEMISTRY, GEOPHYSICS, METALLIC MINERALS, ECONOMIC GEOLOGY [CLAIMS/PERMITS: BEYON 1-64].
NTS: 105K/05 [LAT 62-23; LONG 133-55]
CONFIDENTIAL. DOCUMENT IN PAPER AND MICROFICHE FORMAT [2]

105K/06

017432
K J SPRINGER, PELLY RIVER AREA, YUKON. BY C E DUNN; K J SPRINGER; L G WHITE. 1954.
KEYWORDS: REGIONAL GEOLOGY [CLAIMS/PERMITS: PIPER].
NTS: 105K/06 [LAT 62-15; LONG 133-20]
COPIES MAY BE PURCHASED. DOCUMENT IN PAPER AND MICROFICHE FORMAT [1 MICROFICHE]

017438
K J SPRINGER, PELLY RIVER AREA, YUKON. BY H POWELL; K J SPRINGER. 1954.
KEYWORDS: REGIONAL GEOLOGY [CLAIMS/PERMITS: CUB].
NTS: 105K/06 [LAT 62-17; LONG 133-18]
COPIES MAY BE PURCHASED. DOCUMENT IN PAPER AND MICROFICHE FORMAT [1 MICROFICHE]

017517
PROSPECTOR AIRWAYS LIMITED, TAY RIVER-VANGORDA CREEK AREA, YUKON. BY V S PAPEZIK. 1957.
KEYWORDS: GEOPHYSICS, GEOCHEMISTRY, REGIONAL GEOLOGY, ECONOMIC GEOLOGY [CLAIMS/PERMITS: JAKE].
NTS: 105K/06 [LAT 62-38; LONG 132-45]
COPIES MAY BE PURCHASED. DOCUMENT IN PAPER AND MICROFICHE FORMAT [1 MICROFICHE]

017518
PELLY RIVER MINES LIMITED, PELLY RIVER AREA, YUKON. BY A ALLAN. 1955.
KEYWORDS: GEOPHYSICS [CLAIMS/PERMITS: MILL, ANDY, BARON, RON, HEW, VIN, IRISH].
NTS: 105K/06 [LAT 62-18; LONG 133-25]
COPIES MAY BE PURCHASED. DOCUMENT IN PAPER AND MICROFICHE FORMAT [1 MICROFICHE]

017519
MALTA MINES LIMITED, ANVIL-VANGORDA AREA, YUKON. BY R J CATHRO; D W SMELLIE. 1966.
KEYWORDS: GEOPHYSICS [CLAIMS/PERMITS: FALCON].
NTS: 105K/06 [LAT 62-15; LONG 133-00]
COPIES MAY BE PURCHASED. DOCUMENT IN PAPER AND MICROFICHE FORMAT [1 MICROFICHE]

017521
GOLDEN GATE EXPLORATIONS LIMITED, ROSS RIVER AREA, YUKON. BY J SULLIVAN. 1966.
KEYWORDS: GEOPHYSICS [CLAIMS/PERMITS: FANNIN].
NTS: 105K/06 [LAT 62-20; LONG 133-25]
COPIES MAY BE PURCHASED. DOCUMENT IN PAPER AND MICROFICHE FORMAT [1 MICROFICHE]

105K/06
CONT'D

017522
ANVIL MINING CORPORATION LIMITED, MOUNT MYE AREA, YUKON. BY R S ADAMSON. 1966.
KEYWORDS: GEOCHEMISTRY, METALLIC MINERALS, ECONOMIC GEOLOGY [CLAIMS/PERMITS: CAM].
NTS: 105K/06 [LAT 60-20; LONG 133-05]
COPIES MAY BE PURCHASED. DOCUMENT IN PAPER AND MICROFICHE FORMAT [1 MICROFICHE]

017523
ALATOR CORPORATION LIMITED, PELLY RIVER AREA, YUKON. BY C E DUNN; L G WHITE. 1954.
KEYWORDS: GEOPHYSICS [CLAIMS/PERMITS: GORA].
NTS: 105K/06 [LAT 62-16; LONG 133-06]
COPIES MAY BE PURCHASED. DOCUMENT IN PAPER AND MICROFICHE FORMAT [2 MICROFICHE]

017524
ALATOR CORPORATION LIMITED, PELLY RIVER AREA, YUKON. BY H M POWELL. 1954.
KEYWORDS: REGIONAL GEOLOGY [CLAIMS/PERMITS: GORA].
NTS: 105K/06 [LAT 62-16; LONG 133-06]
COPIES MAY BE PURCHASED. DOCUMENT IN PAPER AND MICROFICHE FORMAT [1 MICROFICHE]

017547
TAY RIVER MINES LIMITED, PELLY RIVER AREA, YUKON. BY J H HACHEY; N R PATERSON. 1966.
KEYWORDS: GEOPHYSICS, REGIONAL GEOLOGY, STRUCTURAL GEOLOGY [CLAIMS/PERMITS: A, B, C, KEN, DOC, SNAFU].
NTS: 105K/02; 105K/06; 105K/07 [LAT 62-00; LONG 133-00]
COPIES MAY BE PURCHASED. DOCUMENT IN PAPER AND MICROFICHE FORMAT [10 MICROFICHE]

017932
ZIPPX SYNDICATE, VANGORDA CREEK AREA, YUKON. BY R J CATHRO. 1967.
KEYWORDS: GEOPHYSICS [CLAIMS/PERMITS: LEES, DORA, PETE, GRAY].
NTS: 105K/02; 105K/06; 105K/07; 105K/11 [LAT 62-07; LONG132-49]
COPIES MAY BE PURCHASED. DOCUMENT IN PAPER AND MICROFICHE FORMAT [2 MICROFICHE]

018941
ATLAS EXPLORATION COMPANY LIMITED, MOUNT SELOUS AREA, YUKON. BY M E COATES. 1968.
KEYWORDS: GEOCHEMISTRY, REGIONAL GEOLOGY, METALLIC MINERALS, ECONOMIC GEOLOGY [CLAIMS/PERMITS: IVOR, LAD].
NTS: 105J/01; 105J/02; 105J/03; 105J/04; 105J/05; 105J/06; 105J/07; 105J/08; 105J/09; 105J/10; 105J/11; 105J/12; 105J/13; 105J/14; 105J/15; 105J/16; 105K/01; 105K/02; 105K/03; 105K/04; 105K/05; 105K/06; 105K/07; 105K/08; 105K/09; 105K/10; 105K/11; 105K/12; 105K/13; 105K/14; 105K/15; 105K/16 [LAT 62-10 TO 63-00; LONG 131-00 TO 133-50]
CONFIDENTIAL. DOCUMENT IN PAPER AND MICROFICHE FORMAT [3 MICROFICHE]

018956
DYNASTY EXPLORATIONS LIMITED, SWIM LAKES AREA, YUKON. BY J F FAIRLEY; A AHO. 1964.
KEYWORDS: REGIONAL GEOLOGY, STRUCTURAL GEOLOGY [CLAIMS/PERMITS: SUN, DEA, ACE, DY, BEA, PEA]
NTS: 105K/02; 105K/03; 105K/06; 105K/07 [LAT 62-11; LONG 132-55]
CONFIDENTIAL. DOCUMENT IN PAPER AND MICROFICHE FORMAT [2 MICROFICHE]

018967
DYNASTY EXPLORATIONS LIMITED, VANDORDA CREEK AREA, YUKON. BY J S BROCK. 1964.
KEYWORDS: GEOCHEMISTRY [CLAIMS/PERMITS: DY].
NTS: 105K/03; 105K/06 [LAT 62-15; LONG 133-05]
CONFIDENTIAL. DOCUMENT IN PAPER AND MICROFICHE FORMAT [2 MICROFICHE]

018968
DYNASTY EXPLORATIONS LIMITED, VANGORDA CREEK AREA, YUKON. BY J S BROCK; A AHO. 1965.
KEYWORDS: GEOPHYSICS, REGIONAL GEOLOGY [CLAIMS/PERMITS: DY].
NTS: 105K/03; 105K/06 [LAT 62-15; LONG 133-05]
CONFIDENTIAL. DOCUMENT IN PAPER AND MICROFICHE FORMAT [2 MICROFICHE]

018969
DYNASTY EXPLORATIONS LIMITED, VANGORDA CREEK AREA, YUKON. BY J S BROCK. 1964.
KEYWORDS: GEOPHYSICS, REGIONAL GEOLOGY [CLAIMS/PERMITS: DY].
NTS: 105K/03; 105K/06 [LAT 62-15; LONG 133-05]
CONFIDENTIAL. DOCUMENT IN PAPER AND MICROFICHE FORMAT [2 MICROFICHE]

018974
HECLA MINING COMPANY OF CANADA LIMITED, VANGORDA CREEK AREA, YUKON. BY R J CATHRO. 1967.
KEYWORDS: GEOCHEMISTRY, REGIONAL GEOLOGY [CLAIMS/PERMITS: HILL, RUST].
NTS: 105K/05; 105K/06 [LAT 62-25; LONG 133-33]
COPIES MAY BE PURCHASED. DOCUMENT IN PAPER AND MICROFICHE FORMAT [3 MICROFICHE]

018975
HECLA MINING COMPANY OF CANADA LIMITED, PELLY RIVER AREA, YUKON. BY R K WATSON. 1967.
KEYWORDS: GEOPHYSICS [CLAIMS/PERMITS: RUST, HILL].
NTS: 105K/05; 105K/06 [LAT 62-25; LONG 133-30]
COPIES MAY BE PURCHASED. DOCUMENT IN PAPER AND MICROFICHE FORMAT [2 MICROFICHE]

105K/06 CONT'D

018983
ACTION EXPLORATIONS LIMITED, VANGORDA CREEK AREA, YUKON. BY R J CATHRO. 1966.
KEYWORDS: GEOPHYSICS, GEOCHEMISTRY, REGIONAL GEOLOGY [CLAIMS/PERMITS: X].
NTS: 105K/06 [LAT 62-22; LONG 133-03]
COPIES MAY BE PURCHASED. DOCUMENT IN PAPER AND MICROFICHE FORMAT [2 MICROFICHE]

018984
ALTAIR MINING CORPORATION LIMITED, ANVIL AREA, YUKON. BY H WOBER. 1967.
KEYWORDS: GEOPHYSICS, GEOCHEMISTRY, REGIONAL GEOLOGY [CLAIMS/PERMITS: AM].
NTS: 105K/06 [LAT 62-26; LONG 133-12]
COPIES MAY BE PURCHASED. DOCUMENT IN PAPER AND MICROFICHE FORMAT [2 MICROFICHE]

018985
ANVIL MINING CORPORATION LIMITED, ROSE CREEK AREA, YUKON. BY R S ADAMSON. 1966.
KEYWORDS: GEOPHYSICS [CLAIMS/PERMITS: GAL].
NTS: 105K/06 [LAT 62-17; LONG 133-20]
CONFIDENTIAL. DOCUMENT IN PAPER AND MICROFICHE FORMAT [1 MICROFICHE]

018986
ANVIL MINING CORPORATION LIMITED, VANGORDA CREEK AREA, YUKON. BY R S ADAMSON. 1966.
KEYWORDS: GEOCHEMISTRY [CLAIMS/PERMITS: RICH, DY, BOB].
NTS: 105K/06 [LAT 62-15; LONG 133-10]
CONFIDENTIAL. DOCUMENT IN PAPER AND MICROFICHE FORMAT [1 MICROFICHE]

018987
ANVIL MINING CORPORATION LIMITED, ANVIL CREEK AREA, YUKON. BY R S ADAMSON. 1966.
KEYWORDS: GEOCHEMISTRY [CLAIMS/PERMITS: RAM].
NTS: 105K/06; 105K/11 [LAT 62-30; LONG 133-20]
COPIES MAY BE PURCHASED. DOCUMENT IN PAPER AND MICROFICHE FORMAT [1 MICROFICHE]

018988
ANVIL MINING CORPORATION LIMITED, ANVIL CREEK AREA, YUKON. BY R K WATSON 1967.
KEYWORDS: GEOPHYSICS [CLAIMS/PERMITS: RAM].
NTS: 105K/06; 105K/11 [LAT 62-30; LONG 113-24]
CONFIDENTIAL. DOCUMENT IN PAPER AND MICROFICHE FORMAT [2 MICROFICHE]

018989
DICKSON-YUKON SYNDICATE, PELLY RIVER AREA, YUKON. BY A C SKERL. 1964.
KEYWORDS: GEOCHEMISTRY [CLAIMS/PERMITS: TIE, JOE, BILL].
NTS: 105K/06 [LAT 62-15; LONG 133-33]
CONFIDENTIAL. DOCUMENT IN PAPER AND MICROFICHE FORMAT [1 MICROFICHE]

018990
DICKSON-YUKON SYNDICATE, PELLY RIVER AREA, YUKON. BY A C SKERL. 1964.
KEYWORDS: REGIONAL GEOLOGY [CLAIMS/PERMITS: TIE, JOE, BILL].
NTS: 105K/06 [LAT 62-15; LONG 133-30]
CONFIDENTIAL. DOCUMENT IN PAPER AND MICROFICHE FORMAT [1 MICROFICHE]

018991
DICKSON-YUKON SYNDICATE, PELLY RIVER AREA, YUKON. BY A C SKERL. 1964.
KEYWORDS: GEOPHYSICS [CLAIMS/PERMITS: TIE, JOE, BILL].
NTS: 105K/06 [LAT 62-15; LONG 133-30]
CONFIDENTIAL. DOCUMENT IN PAPER AND MICROFICHE FORMAT [1 MICROFICHE]

018993
FLAGSTONE MINES LIMITED, FARO AREA, YUKON. BY R A GRANGER. 1966.
KEYWORDS: GEOPHYSICS, REGIONAL GEOLOGY [CLAIMS/PERMITS: DICK, LEE, HW].
NTS: 105K/06 [LAT 62-22; LONG 133-28]
COPIES MAY BE PURCHASED. DOCUMENT IN PAPER AND MICROFICHE FORMAT [2 MICROFICHE]

018994
GIANT YELLOWKNIFE MINES LIMITED, VANGORDA CREEK AREA, YUKON. BY R J CATHRO. 1967.
KEYWORDS: GEOPHYSICS, GEOCHEMISTRY, REGIONAL GEOLOGY, METALLIC MINERALS, ECONOMIC GEOLOGY [CLAIMS/PERMITS: AC, JET, DC, KD].
NTS: 105K/06 [LAT 62-26; LONG 133-10]
CONFIDENTIAL. DOCUMENT IN PAPER AND MICROFICHE FORMAT [3 MICROFICHE]

018996
KIM EXPLORATIONS LIMITED, VANGORDA CREEK AREA, YUKON. BY J MACKIE. 1967.
KEYWORDS: GEOPHYSICS, GEOCHEMISTRY [CLAIMS/PERMITS: JO].
NTS: 105K/06 [LAT 62-23; LONG 133-30]
COPIES MAY BE PURCHASED. DOCUMENT IN PAPER AND MICROFICHE FORMAT [2 MICROFICHE]

018997
RICHORE GOLD MINES LIMITED, PELLY RIVER AREA, YUKON. BY J C SHAW. 1968.
KEYWORDS: GEOPHYSICS, GEOCHEMISTRY [CLAIMS/PERMITS: TAKU].
NTS: 105K/06 [LAT 62-18; LONG 133-27]
COPIES MAY BE PURCHASED. DOCUMENT IN PAPER AND MICROFICHE FORMAT [1 MICROFICHE]

105K/06
CONT'D

019523
PELLY RIVER MINES LIMITED, VANGORDA CREEK AREA, YUKON. BY H M POWELL; L G WHITE. 1954.
KEYWORDS: REGIONAL GEOLOGY [CLAIMS/PERMITS: MILL, ANDY, BARON, RON, IRISH, VIN, HEW].
NTS: 105K/06 [LAT 62-20; LONG 133-25]
COPIES MAY BE PURCHASED. DOCUMENT IN PAPER AND MICROFICHE FORMAT [1 MICROFICHE]

019526
GOLDEN GATE EXPLORATIONS LIMITED, ROSS RIVER AREA, YUKON. BY J SULLIVAN. 1966.
KEYWORDS: GEOPHYSICS, REGIONAL GEOLOGY [CLAIMS/PERMITS: FANNIN].
NTS: 105K/06 [LAT 62-20; LONG 133-25]
COPIES MAY BE PURCHASED. DOCUMENT IN PAPER AND MICROFICHE FORMAT [1 MICROFICHE]

019596
KIM EXPLORATIONS LIMITED, ROSE CREEK VALLEY AREA, YUKON. BY J MACKIE; R PHILP. 1966.
KEYWORDS: GEOPHYSICS, REGIONAL GEOLOGY [CLAIMS/PERMITS: JO].
NTS: 105K/06 [LAT 62-23; LONG 133-30]
COPIES MAY BE PURCHASED. DOCUMENT IN PAPER AND MICROFICHE FORMAT [2 MICROFICHE]

019856
KANGAROO EXPLORATION CORPORATION, FARO AREA, YUKON. BY P F LEWIS; J G SIMPSON. 1972.
KEYWORDS: REGIONAL GEOLOGY, STRUCTURAL GEOLOGY, METALLIC MINERALS [CLAIMS/PERMITS: TAF, AM, TIM, JET, AC, MX, ZAN].
NTS: 105K/03; 105K/06 [LAT 62-25; LONG 133-08]
CONFIDENTIAL. DOCUMENT IN PAPER AND MICROFICHE FORMAT [3 MICROFICHE]

060174
HECLA MINING COMPANY OF CANADA LIMITED, ROSE CREEK AREA, YUKON. BY W G CROOK; W T SALT. 1969.
KEYWORDS: GEOPHYSICS [CLAIMS/PERMITS: HILL, RUST].
NTS: 105K/05; 105K/06 [LAT 62-15; LONG 133-30]
COPIES MAY BE PURCHASED. DOCUMENT IN PAPER AND MICROFICHE FORMAT [5 MICROFICHE]

060175
KANGAROO EXPLORATION CORPORATION LIMITED, MOUNT MYE AREA, YUKON. BY P E WALCOTT. 1970.
KEYWORDS: GEOPHYSICS, REGIONAL GEOLOGY, STRUCTURAL GEOLOGY [CLAIMS/PERMITS: ZAN, MX, AC, KD, TIM, JET].
NTS: 105K/06 [LAT 62-25; LONG 133-10]
CONFIDENTIAL. DOCUMENT IN PAPER AND MICROFICHE FORMAT [3 MICROFICHE]

060176
KIM EXPLORATIONS LIMITED, ANVIL AREA, YUKON. BY D R VOHRA. 1969.
KEYWORDS: GEOPHYSICS [CLAIMS/PERMITS: JO, RAE].
NTS: 105K/06 [LAT 62-23; LONG 133-30]
COPIES MAY BE PURCHASED. DOCUMENT IN PAPER AND MICROFICHE FORMAT [1 MICROFICHE]

060177
MERCURY EXPLORATIONS LIMITED, ANVIL AREA, YUKON. BY R E CHAPLIN. 1969.
KEYWORDS: GEOPHYSICS, GEOCHEMISTRY [CLAIMS/PERMITS: ZAN, AC, JET, KD, TIM, MX].
NTS: 105K/06 [LAT 62-24; LONG 133-15]
CONFIDENTIAL. DOCUMENT IN PAPER AND MICROFICHE FORMAT [5 MICROFICHE]

060178
SPARTAN EXPLORATIONS LIMITED, MOUNT MYE AREA, YUKON. J S VINCENT. 1970.
KEYWORDS: GEOPHYSICS [CLAIMS/PERMITS: MUR].
NTS: 105K/06 [LAT 62-19; LONG 133-03]
COPIES MAY BE PURCHASED. DOCUMENT IN PAPER AND MICROFICHE FORMAT [1 MICROFICHE]

060707
ANVIL MINING CORPORATION LIMITED, PELLY RIVER AREA, YUKON. BY J S BROCK; R A ADAMSON. 1965.
KEYWORDS: GEOPHYSICS, GEOCHEMISTRY, REGIONAL GEOLOGY, ECONOMIC GEOLOGY [CLAIMS/PERMITS: SUN]
NTS: 105K/03; 105K/06 [LAT 62-15; LONG 133-15]
CONFIDENTIAL. DOCUMENT IN PAPER AND MICROFICHE FORMAT [1 MICROFICHE]

060715
MERCURY EXPLORATIONS LIMITED, VANGORDA CREEK AREA, YUKON. BY A R ARCHER; R E CHAPLIN. 1968.
KEYWORDS: GEOCHEMISTRY, REGIONAL GEOLOGY, METALLIC MINERALS, STRUCTURAL GEOLOGY [CLAIMS/PERMITS: ZAN, TAP].
NTS: 105K/05; 105K/06 [LAT 62-15; LONG 132-00]
COPIES MAY BE PURCHASED. DOCUMENT IN PAPER AND MICROFICHE FORMAT [1 MICROFICHE]

060717
DYNASTY INVESTMENTS LIMITED, VANGORDA CREEK AREA, YUKON. C K O'CONNOR. 1966.
KEYWORDS: GEOPHYSICS, REGIONAL GEOLOGY, METALLIC MINERALS [CLAIMS/PERMITS: HILL, RUST].
NTS: 105K/05; 105K/06 [LAT 62-25; LONG 133-30]
CONFIDENTIAL. DOCUMENT IN PAPER AND MICROFICHE FORMAT [1 MICROFICHE]

105K/06
CONT'D

060820
SPARTAN EXPLORATIONS LIMITED, VANGORDA CREEK AREA, YUKON. BY M A GOUDIE; P G HALLOF. 1971.
KEYWORDS: GEOPHYSICS [CLAIMS/PERMITS: TRY].
NTS: 105K/06 [LAT 62-28; LONG 133-21]
COPIES MAY BE PURCHASED. DOCUMENT IN PAPER AND MICROFICHE FORMAT [2 MICROFICHE]

060903
ANVIL MINING CORPORATION LIMITED, ANVIL AREA, YUKON. BY P E WALCOTT. 1973.
KEYWORDS: GEOPHYSICS [CLAIMS/PERMITS: SEA, MOR, SINK, GALE, DY, PEA, BP, DP, SUN].
NTS: 105K/02; 105K/03; 105K/06 [LAT 62-12; LONG 113-10]
CONFIDENTIAL. DOCUMENT IN PAPER AND MICROFICHE FORMAT [4 MICROFICHE]

060910
CREAM SILVER MINES LIMITED AND BELMORAL MINES LIMITED, FARO AREA, YUKON. BY F HOLCAPEK. 1973.
KEYWORDS: GEOPHYSICS, REGIONAL GEOLOGY, STRUCTURAL GEOLOGY, METALLIC MINERALS [CLAIMS/PERMITS: KD].
NTS: 105K/06 [LAT 62-20; LONG 133-20]
CONFIDENTIAL. DOCUMENT IN PAPER AND MICROFICHE FORMAT [1 MICROFICHE]

060975
KANGAROO EXPLORATION CORPORATION, MOUNT MYE AREA, YUKON. BY J G SIMPSON; I A C TURNBULL. 1970.
KEYWORDS: GEOCHEMISTRY, REGIONAL GEOLOGY, METALLIC MINERALS, STRUCTURAL GEOLOGY, ECONOMIC GEOLOGY, 3 DDH - 593.71M [1948 FT] [CLAIMS/PERMITS: ZAN, MX, AC, KD, TIM, JET].
NTS: 105K/06 [LAT 62-15; LONG 133-10]
CONFIDENTIAL. DOCUMENT IN PAPER AND MICROFICHE FORMAT [3 MICROFICHE]

060976
KANGAROO EXPLORATION CORPORATION, MOUNT MYE AREA, YUKON. BY J B P SAWYER. 1971.
KEYWORDS: GEOCHEMISTRY, REGIONAL GEOLOGY, METALLIC MINERALS, STRUCTURAL GEOLOGY [CLAIMS/PERMITS: AC, KD, MX].
NTS: 105K/06 [LAT 62-27; LONG 133-13]
CONFIDENTIAL. DOCUMENT IN PAPER AND MICROFICHE FORMAT [5 MICROFICHE]

060977
SPARTAN EXPLORATIONS LIMITED, ANVIL CREEK AREA, YUKON. J S VINCENT. 1971.
KEYWORDS: GEOPHYSICS, REGIONAL GEOLOGY [CLAIMS/PERMITS: TRY].
NTS: 105K/06 [LAT 62-00; LONG 133-00]
COPIES MAY BE PURCHASED. DOCUMENT IN PAPER AND MICROFICHE FORMAT [1 MICROFICHE]

060994
KANGAROO EXPLORATION CORPORATION, MOUNT MYE AREA, YUKON. P E WALCOTT. 1972.
KEYWORDS: GEOPHYSICS [CLAIMS/PERMITS: TIM, AM, KD, MIX].
NTS: 105K/06 [LAT 62-27; LONG 133-13]
CONFIDENTIAL. DOCUMENT IN PAPER AND MICROFICHE FORMAT [2 MICROFICHE]

060995
KANGAROO EXPLORATION CORPORATION, MOUNT MYE AREA, YUKON. R B GALESKI. 1972.
KEYWORDS: GEOPHYSICS [CLAIMS/PERMITS: TIM, AM, KD, MIX].
NTS: 105K/06 [LAT 62-00; LONG 131-00]
CONFIDENTIAL. DOCUMENT IN PAPER AND MICROFICHE FORMAT [1 MICROFICHE]

061135
AEX MINERALS CORPORATION, MAYO AREA, YUKON. BY S B REAMSBOTTOM. 1973.
KEYWORDS: GEOPHYSICS, GEOCHEMISTRY, REGIONAL GEOLOGY, METALLIC MINERALS, ECONOMIC GEOLOGY [CLAIMS/PERMITS: GRAN, NANSEN, VANGORDA, SWIM].
NTS: 105K/02; 105K/03; 105K/06; 115I/03; 115P/15 [LAT 62-07 TO 63-50; LONG 133-03 TO 137-20]
COPIES MAY BE PURCHASED. DOCUMENT IN PAPER AND MICROFICHE FORMAT [4 MICROFICHE]

061202
CREAM SILVER MINES LIMITED, FARO AREA, YUKON. BY J R DEIGHTON. 1974.
KEYWORDS: GEOCHEMISTRY, REGIONAL GEOLOGY, METALLIC MINERALS [CLAIMS/PERMITS: MING].
NTS: 105K/06 [LAT 62-25; LONG 133-04]
CONFIDENTIAL. DOCUMENT IN PAPER AND MICROFICHE FORMAT [2 MICROFICHE]

061234
SILVER STANDARD MINES LIMITED AND TECK MINING GROUP LIMITED, BLIND CREEK AREA, YUKON. BY G D ULRICH. 1974.
KEYWORDS: GEOPHYSICS, GEOCHEMISTRY, REGIONAL GEOLOGY, STRUCTURAL GEOLOGY [CLAIMS/PERMITS: ELLE].
NTS: 105K/06; 105K/07 [LAT 62-17; LONG 133-02]
COPIES MAY BE PURCHASED. DOCUMENT IN PAPER AND MICROFICHE FORMAT [4 MICROFICHE]

061243
AEX MINERALS CORPORATION LIMITED, VANGORDA CREEK AREA, YUKON. BY S B REAMSBOTTOM. 1974.
KEYWORDS: REGIONAL GEOLOGY, METALLIC MINERALS, STRUCTURAL GEOLOGY, ECONOMIC GEOLOGY, 60 DDH - 17001.84M [55784 FT] [CLAIMS/PERMITS: GRUM].
NTS: 105K/03; 105K/06 [LAT 62-15; LONG 133-15]
COPIES MAY BE PURCHASED. DOCUMENT IN PAPER AND MICROFICHE FORMAT [6 MICROFICHE]

105K/06
CONT'D

061411
KIM EXPLORATIONS LIMITED, ROSE CREEK VALLEY AREA, YUKON. BY J MACKIE; R PHILP. 1967.
KEYWORDS: GEOPHYSICS, METALLIC MINERALS [CLAIMS/PERMITS: RAE 1-23].
NTS: 105K/06 [LAT 62-18; LONG 133-18]
COPIES MAY BE PURCHASED. DOCUMENT IN PAPER AND MICROFICHE FORMAT [2 MICROFICHE]

061488
WELCOME NORTH MINES LIMITED, ANVIL CREEK AREA, YUKON. BY J S BROCK; F FOSTER. 1975.
KEYWORDS: GEOPHYSICS, GEOCHEMISTRY, REGIONAL GEOLOGY, METALLIC MINERALS [CLAIMS/PERMITS: IRENE].
NTS: 105K/06 [LAT 62-28; LONG 133-25]
COPIES MAY BE PURCHASED. DOCUMENT IN PAPER AND MICROFICHE FORMAT [4 MICROFICHE]

061489
WELCOME NORTH MINES LIMITED, ROSE CREEK AREA, YUKON. BY J S BROCK; F FOSTER. 1975.
KEYWORDS: GEOPHYSICS, GEOCHEMISTRY, REGIONAL GEOLOGY, METALLIC MINERALS [CLAIMS/PERMITS: WYNNE].
NTS: 105K/06 [LAT 62-23; LONG 133-02]
CONFIDENTIAL. DOCUMENT IN PAPER AND MICROFICHE FORMAT [3 MICROFICHE]

062006
CYPRUS ANVIL MINING CORPORATION, LITTLE SALMON LAKE AREA, YUKON. BY J H REIMERS; J C TAYLOR. 1974.
KEYWORDS: ECONOMIC GEOLOGY, METALLIC MINERALS [CLAIMS/PERMITS: UNKNOWN].
NTS: 105K/06 [LAT 62-11; LONG 133-22 TO 134-00]
COPIES MAY BE PURCHASED. DOCUMENT IN PAPER AND MICROFICHE FORMAT [3 MICROFICHE]

062010
CYPRUS ANVIL MINING CORPORATION, ANVIL RANGE AREA, YUKON. BY J J LENNON. 1974.
KEYWORDS: ECONOMIC GEOLOGY, METALLIC MINERALS [CLAIMS/PERMITS: UNKNOWN].
NTS: 105K/02; 105K/03; 105K/05; 105K/06 [LAT 62-11; LONG 133-22]
CONFIDENTIAL. DOCUMENT IN PAPER AND MICROFICHE FORMAT [1 MICROFICHE]

090077
CYPRUS ANVIL MINING CORPORATION, ROSE CREEK AREA, YUKON. BY P E WALCOTT. 1975.
KEYWORDS: GEOPHYSICS [CLAIMS/PERMITS: HEK].
NTS: 105K/05; 105K/06 [LAT 62-25; LONG 133-30]
CONFIDENTIAL. DOCUMENT IN PAPER AND MICROFICHE FORMAT [1 MICROFICHE]

090102
TAY RIVER MINES LIMITED, ROSE CREEK AREA, YUKON. BY E O CHISHOLM. 1975.
KEYWORDS: GEOCHEMISTRY [CLAIMS/PERMITS: DG].
NTS: 105K/06 [LAT 62-13; LONG 133-12]
COPIES MAY BE PURCHASED. DOCUMENT IN PAPER AND MICROFICHE FORMAT [1 MICROFICHE]

090117
MACKIR MINING LIMITED, ROSE CREEK AREA, YUKON. BY R B GALESKI. 1976.
KEYWORDS: GEOPHYSICS [CLAIMS/PERMITS: KO].
NTS: 105K/06 [LAT 62-20; LONG 133-20]
CONFIDENTIAL. DOCUMENT IN PAPER AND MICROFICHE FORMAT [1 MICROFICHE]

090118
MACKIR MINING LIMITED, ROSE CREEK AREA, YUKON. BY R B GALESKI. 1976.
KEYWORDS: GEOPHYSICS [CLAIMS/PERMITS: MING].
NTS: 105K/06 [LAT 62-25; LONG 133-04]
CONFIDENTIAL. DOCUMENT IN PAPER AND MICROFICHE FORMAT [1 MICROFICHE]

090127
WELCOME NORTH MINES LIMITED, FARO AREA, YUKON. BY F FOSTER. 1976.
KEYWORDS: GEOCHEMISTRY, REGIONAL GEOLOGY [CLAIMS/PERMITS: RAZ].
NTS: 105K/06 [LAT 62-19; LONG 133-02]
CONFIDENTIAL. DOCUMENT IN PAPER AND MICROFICHE FORMAT [3 MICROFICHE]

090161
CYPRUS ANVIL MINING CORPORATION, ANVIL AREA, YUKON. BY P E WALCOTT. 1976.
KEYWORDS: GEOPHYSICS [CLAIMS/PERMITS: FARO].
NTS: 105K/06 [LAT 62-22; LONG 133-25]
CONFIDENTIAL. DOCUMENT IN PAPER AND MICROFICHE FORMAT [2 MICROFICHE]

090188
CYPRUS ANVIL MINING CORPORATION, FARO AREA, YUKON. BY P E WALCOTT. 1976.
KEYWORDS: GEOPHYSICS [CLAIMS/PERMITS: SARK, FIN, LISA, AM, FAT, MX, TAF, JET, TIM, ZAN].
NTS: 105K/06; 105K/07 [LAT 62-20; LONG 133-00]
CONFIDENTIAL. DOCUMENT IN PAPER AND MICROFICHE FORMAT [12 MICROFICHE]

090220
CYPRUS ANVIL MINING CORPORATION, ROSE CREEK AREA, YUKON. BY P E WALCOTT. 1977.
KEYWORDS: GEOPHYSICS [CLAIMS/PERMITS: GAL].
NTS: 105K/03; 105K/06 [LAT 62-20; LONG 133-25]
CONFIDENTIAL. DOCUMENT IN PAPER AND MICROFICHE FORMAT [1 MICROFICHE]

105K/06
CONT'D

090286
WELCOME NORTH MINES LIMITED, MOUNT MYE AREA, YUKON. BY J E BETZ. 1977.
KEYWORDS: GEOPHYSICS [CLAIMS/PERMITS: RAZ].
NTS: 105K/06 [LAT 62-19; LONG 133-02]
CONFIDENTIAL. DOCUMENT IN PAPER AND MICROFICHE FORMAT [1 MICROFICHE]

090287
WELCOME NORTH MINES LIMITED, MOUNT MYE AREA, YUKON. BY F FOSTER; R HOLLAND. 1977.
KEYWORDS: GEOCHEMISTRY, REGIONAL GEOLOGY [CLAIMS/PERMITS: RAZ].
NTS: 105K/06 [LAT 62-19; LONG 133-02]
CONFIDENTIAL. DOCUMENT IN PAPER AND MICROFICHE FORMAT [2 MICROFICHE]

090345
CYPRUS ANVIL MINING CORPORATION, FARO AREA, YUKON. BY J P FRANZEN. 1977.
KEYWORDS: REGIONAL GEOLOGY, INDUSTRIAL MINERALS, METALLIC MINERALS [CLAIMS/PERMITS: URN].
NTS: 105K/05; 105K/06 [LAT 62-20; LONG 133-32]
CONFIDENTIAL. DOCUMENT IN PAPER AND MICROFICHE FORMAT [2 MICROFICHE]

090753
CYPRUS ANVIL MINING CORPORATION, NORTH ANVIL RANGE AREA, YUKON. BY B V HALL. 1981.
KEYWORDS: ECONOMIC GEOLOGY, 1 DDH - 481.3M [1579 FT] [CLAIMS/PERMITS: MX].
NTS: 105K/06 [LAT 62-25; LONG 133-12]
CONFIDENTIAL. DOCUMENT IN PAPER AND MICROFICHE FORMAT [1 MICROFICHE]

090754
CYPRUS ANVIL MINING CORPORATION, VANGORDA PLATEAU AREA, YUKON. BY B V HALL. 1981.
KEYWORDS: ECONOMIC GEOLOGY, 1 DDH - 803.7M [2636 FT] [CLAIMS/PERMITS: GALE].
NTS: 105K/03; 105K/06 [LAT 62-14; LONG 133-08]
CONFIDENTIAL. DOCUMENT IN PAPER AND MICROFICHE FORMAT [1 MICROFICHE]

090763
CYPRUS ANVIL MINING CORPORATION, TAY RIVER MAP AREA, YUKON. BY J W MUSTARD. 1981.
KEYWORDS: ECONOMIC GEOLOGY, 1 DDH - 615.1M [2018 FT] [CLAIMS/PERMITS: GAL].
NTS: 105K/06 [LAT 62-19; LONG 133-20]
CONFIDENTIAL. DOCUMENT IN PAPER AND MICROFICHE FORMAT [1 MICROFICHE]

090795
CYPRUS ANVIL MINING CORPORATION, FARO AREA, YUKON. BY J W MUSTARD. 1981.
KEYWORDS: ECONOMIC GEOLOGY, 1 DDH - 873.4M [2865 FT] [CLAIMS/PERMITS: FARO].
NTS: 105K/06 [LAT 62-21; LONG 133-25]
CONFIDENTIAL. DOCUMENT IN PAPER AND MICROFICHE FORMAT [1 MICROFICHE]

090844
CYPRUS ANVIL MINING CORPORATION, VANGORDA PLATEAU AREA, YUKON. BY B V HALL. 1981.
KEYWORDS: ECONOMIC GEOLOGY, METALLIC MINERALS, GEOCHEMISTRY, 1 DDH - 828.1M [2717 FT] [CLAIMS/PERMITS: GALE].
NTS: 105K/03; 105K/06 [LAT 62-15 TO 62-20; LONG 133-00 TO 133-20]
CONFIDENTIAL. DOCUMENT IN PAPER AND MICROFICHE FORMAT [1 MICROFICHE]

090941
CYPRUS ANVIL MINING CORPORATION, ANVIL RANGE AREA, YUKON. BY E N PENNEBAKER. 1980.
KEYWORDS: ECONOMIC GEOLOGY, METALLIC MINERALS [CLAIMS/PERMITS: FARO].
NTS: 105K/02; 105K/03; 105K/06 [LAT 62-21; LONG 133-22]
CONFIDENTIAL. DOCUMENT IN PAPER AND MICROFICHE FORMAT [1]

091218
CYPRUS ANVIL MINING CORPORATION, SWIM LAKE AREA, YUKON. BY M G GRANT; J GONDI; W ROBERTS. 1972.
KEYWORDS: ECONOMIC GEOLOGY, METALLIC MINERALS, GEOCHEMISTRY, 21 DDH - 988.76M [3244.2 FT] [CLAIMS/PERMITS: DY, RICH].
NTS: 105K/03; 105K/06 [LAT 62-21; LONG 133-22]
CONFIDENTIAL. DOCUMENT IN PAPER AND MICROFICHE FORMAT [2 MICROFICHE]

091219
CYPRUS ANVIL MINING CORPORATION, ANVIL RANGE AREA, YUKON. BY D J HANSEN; B V HALL ; L C PIGGAGE ; D S JENNINGS. 1980.
KEYWORDS: ECONOMIC GEOLOGY, METALLIC MINERALS, GEOCHEMISTRY, 16 DDH - 12471.5M [40919 FT] [CLAIMS/PERMITS: DY].
NTS: 105K/03; 105K/06 [LAT 62-21; LONG 133-22]
CONFIDENTIAL. DOCUMENT IN PAPER AND MICROFICHE FORMAT [6 MICROFICHE]

091224
CYPRUS ANVIL MINING CORPORATION LIMITED, VANGORDA PLATEAU AREA, YUKON. BY B V HALL. 1981.
KEYWORDS: ECONOMIC GEOLOGY, 2 DDH - 1662.45M [5454 FT] [CLAIMS/PERMITS: GALE].
NTS: 105K/03; 105K/06 [LAT 62-21; LONG 133-22]
CONFIDENTIAL. DOCUMENT IN PAPER AND MICROFICHE FORMAT [1 MICROFICHE]

105K/06
CONT'D

091225
GRUM JOINT VENTURE, VANGORDA-SWIM LAKES AREA, YUKON. BY M MALLETTE. 1978.
KEYWORDS: ECONOMIC GEOLOGY, METALLIC MINERALS, 3 DDH - 60.4O, [198.2 FT] [CLAIMS/PERMITS: ALICE].
NTS: 105K/03; 105K/06 [LAT 62-15; LONG 133-10]
CONFIDENTIAL. DOCUMENT IN PAPER AND MICROFICHE FORMAT [1 MICROFICHE]

091232
HECLA MINING COMPANY OF CANADA LIMITED, PELLY RIVER AREA, YUKON. BY G D HOUSE. 1970.
KEYWORDS: ECONOMIC GEOLOGY, METALLIC MINERALS, 4 DDH - 916.77M [3008 FT] [CLAIMS/PERMITS: HILL, HEC].
NTS: 105K/05; 105K/06 [LAT 62-25; LONG 133-30]
CONFIDENTIAL. DOCUMENT IN PAPER AND MICROFICHE FORMAT [1 MICROFICHE]

091233
ANVIL MINING CORPORATION LIMITED, ROSE CREEK AREA, YUKON. BY R E G DAVIS ; R S ADAMSON. 1974.
KEYWORDS: ECONOMIC GEOLOGY, METALLIC MINERALS, 5 DDH - 567.8OM [1863 FT] [CLAIMS/PERMITS: TIE].
NTS: 105K/06 [LAT 62-17; LONG 133-15]
CONFIDENTIAL. DOCUMENT IN PAPER AND MICROFICHE FORMAT [1 MICROFICHE]

091234
ANVIL MINING CORPORATION LIMITED, VANGORDA CREEK AREA, YUKON. BY R S ADAMSON; J GONDI. 1966.
KEYWORDS: ECONOMIC GEOLOGY, METALLIC MINERALS, 6 DDH - 540.07M [1771 FT] [CLAIMS/PERMITS: SUN].
NTS: 105K/06 [LAT 62-21; LONG 133-22]
CONFIDENTIAL. DOCUMENT IN PAPER AND MICROFICHE FORMAT [1 MICROFICHE]

091235
ANVIL MINING CORPORATION LIMITED, FARO AREA, YUKON. BY D W TULLY. 1966.
KEYWORDS: ECONOMIC GEOLOGY, METALLIC MINERALS, 92 DDH - 12505.12M [41030 FT] [CLAIMS/PERMITS: FARO].
NTS: 105K/06 [LAT 62-21; LONG 133-22]
CONFIDENTIAL. DOCUMENT IN PAPER AND MICROFICHE FORMAT [8 MICROFICHE]

091236
ANVIL MINING CORPORATION LIMITED, ROSE CREEK AREA, YUKON. BY R E THURMOND. 1966.
KEYWORDS: ECONOMIC GEOLOGY [CLAIMS/PERMITS: GAL].
NTS: 105K/06 [LAT 62-21; LONG 133-22]
CONFIDENTIAL. DOCUMENT IN PAPER AND MICROFICHE FORMAT [1 MICROFICHE]

091237
ANVIL MINING CORPORATION LIMITED, ROSE CREEK AREA, YUKON. BY R S ADAMSON. 1966.
KEYWORDS: ECONOMIC GEOLOGY, METALLIC MINERALS, 6 DDH - 1242.58M [4077 FT] [CLAIMS/PERMITS: FARO, GAL].
NTS: 105K/06 [LAT 62-21; LONG 133-22]
CONFIDENTIAL. DOCUMENT IN PAPER AND MICROFICHE FORMAT [1 MICROFICHE]

091238
ANVIL MINING CORPORATION LIMITED, ROSE CREEK AREA, YUKON. BY M G GRANT. 1967.
KEYWORDS: ECONOMIC GEOLOGY, METALLIC MINERALS, 61 DDH - 7057.79M [23157.O FT] [CLAIMS/PERMITS: FARO].
NTS: 105K/06 [LAT 62-21; LONG 133-22]
CONFIDENTIAL. DOCUMENT IN PAPER AND MICROFICHE FORMAT [5 MICROFICHE]

091239
CYPRUS ANVIL MINING CORPORATION, ROSE CREEK AREA, YUKON. BY D S JENNINGS. 1974.
KEYWORDS: ECONOMIC GEOLOGY, METALLIC MINERALS, 4 DDH - 808.58M [2653 FT] [CLAIMS/PERMITS: FARO].
NTS: 105K/06 [LAT 62-21; LONG 133-22]
CONFIDENTIAL. DOCUMENT IN PAPER AND MICROFICHE FORMAT [1 MICROFICHE]

091240
CYPRUS ANVIL MINING CORPORATION, ROSE CREEK AREA, YUKON. BY J G SIMPSON ; D S JENNINGS. 1979.
KEYWORDS: ECONOMIC GEOLOGY, METALLIC MINERALS, 3 DDH - 1426/2M [4679 FT] [CLAIMS/PERMITS: FARO].
NTS: 105K/06 [LAT 62-25; LONG 133-41]
CONFIDENTIAL. DOCUMENT IN PAPER AND MICROFICHE FORMAT [1 MICROFICHE]

091241
ANVIL MINING CORPORATION LIMITED, ROSE CREEK AREA, YUKON. BY J GONDI; M O HAMPTON. 1967.
KEYWORDS: ECONOMIC GEOLOGY, METALLIC MINERALS, 2 DDH - 465.39M [1527 FT] [CLAIMS/PERMITS: LEE].
NTS: 105K/06 [LAT 62-22; LONG 133-30]
CONFIDENTIAL. DOCUMENT IN PAPER AND MICROFICHE FORMAT [1 MICROFICHE]

105K/06 CONT'D

091242
ANVIL MINING CORPORATION LIMITED, ROSE CREEK AREA, YUKON. BY J GONDI ; M A STAMMERS. 1976.
KEYWORDS: ECONOMIC GEOLOGY, METALLIC MINERALS, 3 DDH - 1144.75M [3756 FT] [CLAIMS/PERMITS: BILL].
NTS: 105K/06 [LAT 62-25; LONG 133-41]
CONFIDENTIAL. DOCUMENT IN PAPER AND MICROFICHE FORMAT [1 MICROFICHE]

091243
KANGAROO EXPLORATION CORPORATION, MOUNT MYE AREA, YUKON. BY G JILSON. 1973.
KEYWORDS: ECONOMIC GEOLOGY, METALLIC MINERALS, GEOCHEMISTRY, 7 DDH - 1115.79M [3661 FT] [CLAIMS/PERMITS: KD, MX, SHE].
NTS: 105K/06 [LAT 62-27; LONG 133-12]
CONFIDENTIAL. DOCUMENT IN PAPER AND MICROFICHE FORMAT [2 MICROFICHE]

091244
GIANT YELLOWKNIFE MINES LIMITED, MOUNT MYE AREA, YUKON. BY M CHILDS; R W SPENCE. 1978.
KEYWORDS: ECONOMIC GEOLOGY, 4 DDH - 608.64M [1997 FT] [CLAIMS/PERMITS: KD].
NTS: 105K/06 [LAT 62-30; LONG 133-10]
CONFIDENTIAL. DOCUMENT IN PAPER AND MICROFICHE FORMAT [1 MICROFICHE]

091245
KANGAROO EXPLORATION CORPORATION, NORTH ANVIL RANGE AREA, YUKON. BY G JILSON. 1972.
KEYWORDS: ECONOMIC GEOLOGY, 1 DDH - 123.43M [405 FT] [CLAIMS/PERMITS: AM].
NTS: 105K/06 [LAT 62-27; LONG 133-12]
CONFIDENTIAL. DOCUMENT IN PAPER AND MICROFICHE FORMAT [1 MICROFICHE]

091246
CYPRUS ANVIL MINING CORPORATION, NORTH ANVIL RANGE AREA, YUKON. BY J G SIMPSON. 1978.
KEYWORDS: ECONOMIC GEOLOGY, 1 DDH - 190.5M [625 FT] [CLAIMS/PERMITS: AM].
NTS: 105K/06 [LAT 62-20; LONG 133-00]
CONFIDENTIAL. DOCUMENT IN PAPER AND MICROFICHE FORMAT [1 MICROFICHE]

091247
VANGORDA MINES LIMITED, VANGORDA-SWIM LAKES AREA, YUKON. BY F CHOW. 1975.
KEYWORDS: ECONOMIC GEOLOGY, METALLIC MINERALS, GEOCHEMISTRY, 1 DDH - 187.43M [615 FT] [CLAIMS/PERMITS: CHAMP].
NTS: 105K/06 [LAT 62-15; LONG 133-10]
CONFIDENTIAL. DOCUMENT IN PAPER AND MICROFICHE FORMAT [1 MICROFICHE]

091248
CYPRUS ANVIL MINING CORPORATION, VANGORDA CREEK AREA, YUKON. ANONYMOUS. 1976.
KEYWORDS: ECONOMIC GEOLOGY, 1 DDH - 732.69M [2404 FT] [CLAIMS/PERMITS: SUN].
NTS: 105K/06 [LAT 62-21; LONG 133-22]
CONFIDENTIAL. DOCUMENT IN PAPER AND MICROFICHE FORMAT [1 MICROFICHE]

091249
CYPRUS ANVIL MINING CORPORATION, VANGORDA-GRUM AREA, YUKON. BY J HOWARD. 1977.
KEYWORDS: ECONOMIC GEOLOGY, METALLIC MINERALS, GEOCHEMISTRY, 1 DDH - 41.81M [137.2 FT] [CLAIMS/PERMITS: RICH].
NTS: 105K/06 [LAT 62-21; LONG 133-22]
CONFIDENTIAL. DOCUMENT IN PAPER AND MICROFICHE FORMAT [1 MICROFICHE]

091250
CYPRUS ANVIL MINING CORPORATION, LOWER ANVIL CREEK AREA, YUKON. BY G D HOUSE. 1977.
KEYWORDS: ECONOMIC GEOLOGY, 1 DDH - 337.11M [1106 FT] [CLAIMS/PERMITS: ARO].
NTS: 105K/06 [LAT 62-27; LONG 133-48]
CONFIDENTIAL. DOCUMENT IN PAPER AND MICROFICHE FORMAT [1 MICROFICHE]

091251
WELCOME NORTH MINES LIMITED, MOUNT MYE AREA, YUKON. BY R T HOLLAND; J D GUILD. 1977.
KEYWORDS: ECONOMIC GEOLOGY, 2 DDH - 247.17M [811 FT] [CLAIMS/PERMITS: RAZ].
NTS: 105K/06 [LAT 62-19; LONG 133-02]
CONFIDENTIAL. DOCUMENT IN PAPER AND MICROFICHE FORMAT [1 MICROFICHE]

091252
WELCOME NORTH MINES LIMITED, MOUNT MYE AREA, YUKON. BY F FOSTER; J D GUILD. 1977.
KEYWORDS: ECONOMIC GEOLOGY, METALLIC MINERALS, GEOCHEMISTRY, 5 DDH - 759.20M [2491 FT] [CLAIMS/PERMITS: WYNNE].
NTS: 105K/06 [LAT 62-23; LONG 133-02]
CONFIDENTIAL. DOCUMENT IN PAPER AND MICROFICHE FORMAT [2 MICROFICHE]

091253
WELCOME NORTH MINES LIMITED, ROSE CREEK AREA, YUKON. BY F FOSTER. 1977.
KEYWORDS: ECONOMIC GEOLOGY, METALLIC MINERALS, 2 DDH - 394.08M [1293 FT] [CLAIMS/PERMITS: IRENE].
NTS: 105K/06 [LAT 62-28; LONG 133-25]
CONFIDENTIAL. DOCUMENT IN PAPER AND MICROFICHE FORMAT [1 MICROFICHE]

105K/06 CONT'D

091254
CYPRUS ANVIL MINING CORPORATION, VANGORDA PLATEAU AREA, YUKON. BY D S JENNINGS. 1979.
KEYWORDS: ECONOMIC GEOLOGY, 1 DDH - 288.9M [947 FT] [CLAIMS/PERMITS: WHI].
NTS: 105K/06 [LAT 62-20; LONG 133-15]
CONFIDENTIAL. DOCUMENT IN PAPER AND MICROFICHE FORMAT [1 MICROFICHE]

091257
CYPRUS ANVIL MINING CORPORATION, NORTH ANVIL RANGE AREA, YUKON. BY J G SIMPSON. 1978.
KEYWORDS: ECONOMIC GEOLOGY, METALLIC MINERALS, 2 DDH - 398.0M [1305 FT] [CLAIMS/PERMITS: FIN].
NTS: 105K/06; 105K/07 [LAT 62-20; LONG 133-00]
CONFIDENTIAL. DOCUMENT IN PAPER AND MICROFICHE FORMAT [1 MICROFICHE]

091369
CYPRUS ANVIL MINING CORPORATION, FARO AREA, YUKON. BY W S READ. 1982.
KEYWORDS: GEOCHEMISTRY, METALLIC MINERALS, ECONOMIC GEOLOGY [CLAIMS/PERMITS: BERT, AND, URNIE, URN].
NTS: 105K/05; 105K/06 [LAT 62-19; LONG 133-30]
CONFIDENTIAL. DOCUMENT IN PAPER AND MICROFICHE FORMAT [2 MICROFICHE]

091374
CYPRUS ANVIL MINING CORPORATION, NORTH ANVIL RANGE AREA, YUKON. BY D S JENNINGS. 1982.
KEYWORDS: GEOCHEMISTRY, METALLIC MINERALS [CLAIMS/PERMITS: FOO].
NTS: 105K/06; 105K/07 [LAT 62-23; LONG 133-05]
COPIES MAY BE PURCHASED. DOCUMENT IN PAPER AND MICROFICHE FORMAT [1 MICROFICHE]

091516
CYPRUS ANVIL MINING CORPORATION, ROSE CREEK AREA, YUKON. BY R S TOLBERT. 1984.
KEYWORDS: ECONOMIC GEOLOGY, METALLIC MINERALS, 4 DDH - 968.28M [3177 FT] [CLAIMS/PERMITS: FARO 66].
NTS: 105K/06 [LAT 62-22; LONG 133-23]
CONFIDENTIAL. DOCUMENT IN PAPER AND MICROFICHE FORMAT [2 MICROFICHE]

091610
CYPRUS ANVIL MINING CORPORATION, ROSE CREEK AREA, YUKON. BY R S TOLBERT. 1985.
KEYWORDS: ECONOMIC GEOLOGY, METALLIC MINERALS, 4 DDH - 1050M [3443 FT] [CLAIMS/PERMITS: FARO 40, FARO 66].
NTS: 105K/06 [LAT 62-22; LONG 133-23]
CONFIDENTIAL. DOCUMENT IN PAPER AND MICROFICHE FORMAT [2]

105K/07

017485
YUKON COPPER LIMITED, VANGORDA CREEK AREA, YUKON. BY R J CATHRO. 1966.
KEYWORDS: GEOPHYSICS, GEOCHEMISTRY [CLAIMS/PERMITS: TEL].
NTS: 105K/07 [LAT 62-15; LONG 132-30]
COPIES MAY BE PURCHASED. DOCUMENT IN PAPER AND MICROFICHE FORMAT [2 MICROFICHE]

017486
DYNASTY EXPLORATIONS LIMITED, BLIND CREEK AREA, YUKON. BY J S BROCK. 1965.
KEYWORDS: GEOPHYSICS [CLAIMS/PERMITS: BETA].
NTS: 105K/07 [LAT 62-15; LONG 133-00]
COPIES MAY BE PURCHASED. DOCUMENT IN PAPER AND MICROFICHE FORMAT [2 MICROFICHE]

017514
ANVIL MINING CORPORATION LIMITED, TAY RIVER AREA, YUKON. BY M O HAMPTON. 1966.
KEYWORDS: GEOCHEMISTRY [CLAIMS/PERMITS: LAUREL].
NTS: 105K/07 [LAT 62-25; LONG 132-50]
COPIES MAY BE PURCHASED. DOCUMENT IN PAPER AND MICROFICHE FORMAT [2 MICROFICHE]

017515
ANVIL MINING CORPORATION LIMITED, TAY RIVER AREA, YUKON. BY M O HAMPTON. 1966.
KEYWORDS: GEOPHYSICS [CLAIMS/PERMITS: ACE].
NTS: 105K/07 [LAT 62-22; LONG 132-52]
COPIES MAY BE PURCHASED. DOCUMENT IN PAPER AND MICROFICHE FORMAT [1 MICROFICHE]

017516
ANVIL MINING CORPORATION LIMITED, TAY RIVER AREA, YUKON. BY R S ADAMSON. 1966.
KEYWORDS: GEOCHEMISTRY [CLAIMS/PERMITS: ACE].
NTS: 105K/07 [LAT 62-22; LONG 132-52]
COPIES MAY BE PURCHASED. DOCUMENT IN PAPER AND MICROFICHE FORMAT [1 MICROFICHE]

017547
TAY RIVER MINES LIMITED, PELLY RIVER AREA, YUKON. BY J H HACHEY; N R PATERSON. 1966.
KEYWORDS: GEOPHYSICS, REGIONAL GEOLOGY, STRUCTURAL GEOLOGY [CLAIMS/PERMITS: A, B, C, KEN, DOC, SNAFU].
NTS: 105K/02; 105K/06; 105K/07 [LAT 62-00; LONG 133-00]
COPIES MAY BE PURCHASED. DOCUMENT IN PAPER AND MICROFICHE FORMAT [10 MICROFICHE]

105K/07 CONT'D

017556
FRONTIER EXPLORATIONS LIMITED, BLIND CREEK AREA, YUKON. BY J R DEIGHTON; R PHILP. 1966.
KEYWORDS: GEOCHEMISTRY [CLAIMS/PERMITS: FOX].
NTS: 105K/02; 105K/07 [LAT 62-15; LONG 132-55]
COPIES MAY BE PURCHASED. DOCUMENT IN PAPER AND MICROFICHE FORMAT [1 MICROFICHE]

017559
ANVIL MINING CORPORATION LIMITED, SWIM LAKES AREA, YUKON. BY R S ADAMSON. 1966.
KEYWORDS: GEOPHYSICS, GEOCHEMISTRY, REGIONAL GEOLOGY [CLAIMS/PERMITS: NASTY].
NTS: 105K/02; 105K/07 [LAT 62-15; LONG 132-50]
COPIES MAY BE PURCHASED. DOCUMENT IN PAPER AND MICROFICHE FORMAT [2 MICROFICHE]

017624
SWIM LAKE MINES LIMITED, ROSS RIVER AREA, YUKON. BY H WOBER. 1966.
KEYWORDS: GEOPHYSICS, GEOCHEMISTRY, STRUCTURAL GEOLOGY [CLAIMS/PERMITS: SCOT, LUK].
NTS: 105K/07 [LAT 62-15; LONG 133-00]
COPIES MAY BE PURCHASED. DOCUMENT IN PAPER AND MICROFICHE FORMAT [4 MICROFICHE]

017626
DOMO MINES LIMITED, ROSS RIVER AREA, YUKON. BY H WOBER. 1966.
KEYWORDS: GEOCHEMISTRY, REGIONAL GEOLOGY, METALLIC MINERALS, STRUCTURAL GEOLOGY, ECONOMIC GEOLOGY [CLAIMS/PERMITS: HOPE, ED].
NTS: 105K/07 [LAT 62-15; LONG 132-30]
COPIES MAY BE PURCHASED. DOCUMENT IN PAPER AND MICROFICHE FORMAT [1 MICROFICHE]

017907
FRONTIER EXPLORATIONS LIMITED, BLIND CREEK AREA, YUKON. BY J T COOK. 1967.
KEYWORDS: GEOPHYSICS [CLAIMS/PERMITS: FOX].
NTS: 105K/02; 105K/07 [LAT 62-15; LONG 132-55]
COPIES MAY BE PURCHASED. DOCUMENT IN PAPER AND MICROFICHE FORMAT [2 MICROFICHE]

017925
DYNASTY EXPLORATIONS LIMITED, BLIND CREEK AREA, YUKON. BY J S BROCK. 1965.
KEYWORDS: GEOPHYSICS [CLAIMS/PERMITS: ACE].
NTS: 105K/07 [LAT 62-20; LONG 132-45]
COPIES MAY BE PURCHASED. DOCUMENT IN PAPER AND MICROFICHE FORMAT [2 MICROFICHE]

017926
DYNACORE EXPLORATIONS LIMITED, ACE CREEK AREA, YUKON. BY R J CATHRO. 1967.
KEYWORDS: GEOPHYSICS, GEOCHEMISTRY, REGIONAL GEOLOGY [CLAIMS/PERMITS: BREEZE].
NTS: 105K/07 [LAT 62-24; LONG 132-56]
COPIES MAY BE PURCHASED. DOCUMENT IN PAPER AND MICROFICHE FORMAT [2 MICROFICHE]

017927
ANVIL MINING CORPORATION LIMITED, TAY RIVER AREA, YUKON. BY R K WATSON. 1967.
KEYWORDS: GEOPHYSICS [CLAIMS/PERMITS: ACE].
NTS: 105K/07 [LAT 62-22; LONG 132-52]
COPIES MAY BE PURCHASED. DOCUMENT IN PAPER AND MICROFICHE FORMAT [1 MICROFICHE]

017932
ZIPPX SYNDICATE, VANGORDA CREEK AREA, YUKON. BY R J CATHRO. 1967.
KEYWORDS: GEOPHYSICS [CLAIMS/PERMITS: LEES, DORA, PETE, GRAY].
NTS: 105K/02; 105K/06; 105K/07; 105K/11 [LAT 62-07; LONG132-49]
COPIES MAY BE PURCHASED. DOCUMENT IN PAPER AND MICROFICHE FORMAT [2 MICROFICHE]

017980
KIM EXPLORATIONS LIMITED, BLIND CREEK AREA, YUKON. BY J MACKIE; R PHILP. 1966.
KEYWORDS: GEOPHYSICS [CLAIMS/PERMITS: OK].
NTS: 105K/07 [LAT 62-21; LONG 132-45]
COPIES MAY BE PURCHASED. DOCUMENT IN PAPER AND MICROFICHE FORMAT [1 MICROFICHE]

018941
ATLAS EXPLORATION COMPANY LIMITED, MOUNT SELOUS AREA, YUKON. BY M E COATES. 1968.
KEYWORDS: GEOCHEMISTRY, REGIONAL GEOLOGY, METALLIC MINERALS, ECONOMIC GEOLOGY
[CLAIMS/PERMITS: IVOR, LAD].
NTS: 105J/01; 105J/02; 105J/03; 105J/04; 105J/05; 105J/06; 105J/07; 105J/08; 105J/09; 105J/10 ; 105J/11; 105J/12; 105J/13; 105J/14; 105J/15; 105J/16; 105K/01; 105K/02; 105K/03; 105K/04; 105K/05; 105K/06; 105K/07; 105K/08; 105K/09; 105K/10; 105K/11; 105K/12; 105K/13; 105K/14; 105K/15; 105K/16 [LAT 62-10 TO 63-00; LONG 131-00 TO 133-50]
CONFIDENTIAL. DOCUMENT IN PAPER AND MICROFICHE FORMAT [3 MICROFICHE]

018958
DYNASTY EXPLORATIONS LIMITED, SWIM LAKES AREA, YUKON. BY J F FAIRLEY; A AHO. 1964.
KEYWORDS: REGIONAL GEOLOGY, STRUCTURAL GEOLOGY [CLAIMS/PERMITS: SUN, DEA, ACE, DY, BEA, PEA]
NTS: 105K/02; 105K/03; 105K/06; 105K/07 [LAT 62-11; LONG 132-55]
CONFIDENTIAL. DOCUMENT IN PAPER AND MICROFICHE FORMAT [2 MICROFICHE]

105K/07
CONT D

018998
GIANT EXPLORATIONS LIMITED, BLIND CREEK AREA, YUKON. BY J MACKIE; R PHILP. 1966.
KEYWORDS: GEOPHYSICS [CLAIMS/PERMITS: OK].
NTS: 105K/07 [LAT 62-21; LONG 132-48]
COPIES MAY BE PURCHASED. DOCUMENT IN PAPER AND MICROFICHE FORMAT [1 MICROFICHE]

018999
JAYE EXPLORATIONS LIMITED, VANGORDA CREEK AREA, YUKON. C K O'CONNOR. 1966.
KEYWORDS: GEOPHYSICS, GEOCHEMISTRY, REGIONAL GEOLOGY, ECONOMIC GEOLOGY [CLAIMS/PERMITS: BIN, EXTRA, LAMB, BAR, JAY].
NTS: 105K/07 [LAT 62-22; LONG 133-00]
COPIES MAY BE PURCHASED. DOCUMENT IN PAPER AND MICROFICHE FORMAT [2 MICROFICHE]

019000
JAYE EXPLORATIONS LIMITED, VANGORDA CREEK AREA, YUKON. C K O'CONNOR. 1966.
KEYWORDS: GEOPHYSICS, REGIONAL GEOLOGY [CLAIMS/PERMITS: BIN].
NTS: 105K/07 [LAT 62-22; LONG 133-00]
COPIES MAY BE PURCHASED. DOCUMENT IN PAPER AND MICROFICHE FORMAT [7 MICROFICHE]

019001
MOGAR MINES LIMITED, VANGORDA CREEK AREA, YUKON. BY R B GALESKI. 1966.
KEYWORDS: GEOPHYSICS [CLAIMS/PERMITS: JERRY].
NTS: 105K/07 [LAT 62-12; LONG 132-56]
COPIES MAY BE PURCHASED. DOCUMENT IN PAPER AND MICROFICHE FORMAT [1 MICROFICHE]

019821
DYNASTY EXPLORATIONS LIMITED, BLIND CREEK AREA, YUKON. BY J S BROCK. 1972.
KEYWORDS: GEOPHYSICS, GEOCHEMISTRY, REGIONAL GEOLOGY, METALLIC MINERALS, STRUCTURAL GEOLOGY [CLAIMS/PERMITS: FOTO].
NTS: 105K/07 [LAT 62-15; LONG 132-40]
CONFIDENTIAL. DOCUMENT IN PAPER AND MICROFICHE FORMAT [2 MICROFICHE]

019823
DYNASTY EXPLORATIONS LIMITED, SWIM LAKES AREA, YUKON. BY W J ROBERTS. 1973.
KEYWORDS: GEOPHYSICS, GEOCHEMISTRY, REGIONAL GEOLOGY, METALLIC MINERALS, STRUCTURAL GEOLOGY [CLAIMS/PERMITS: FOTO].
NTS: 105K/02; 105K/07 [LAT 62-15; LONG 132-44]
CONFIDENTIAL. DOCUMENT IN PAPER AND MICROFICHE FORMAT [8 MICROFICHE]

060179
GIANT EXPLORATIONS LIMITED, DYNASTY AREA, YUKON. BY P CLARKE. 1969.
KEYWORDS: GEOPHYSICS, GEOCHEMISTRY [CLAIMS/PERMITS: OK].
NTS: 105K/07 [LAT 62-21; LONG 132-48]
COPIES MAY BE PURCHASED. DOCUMENT IN PAPER AND MICROFICHE FORMAT [2 MICROFICHE]

060595
MICHAEL EARLY, ROSS RIVER AREA, YUKON. BY M EARLY. 1969.
KEYWORDS: GEOPHYSICS, GEOCHEMISTRY, REGIONAL GEOLOGY, STRUCTURAL GEOLOGY [CLAIMS/PERMITS: FLIP].
NTS: 105K/07 [LAT 62-17; LONG 132-32]
COPIES MAY BE PURCHASED. DOCUMENT IN PAPER AND MICROFICHE FORMAT [1 MICROFICHE]

060596
KIM EXPLORATIONS LIMITED, ROSE CREEK AREA, YUKON. BY J MACKIE. 1966.
KEYWORDS: GEOPHYSICS, GEOCHEMISTRY, REGIONAL GEOLOGY [CLAIMS/PERMITS: JO].
NTS: 105K/07 [LAT 62-15; LONG 133-00]
COPIES MAY BE PURCHASED. DOCUMENT IN PAPER AND MICROFICHE FORMAT [1 MICROFICHE]

060597
KIM EXPLORATIONS LIMITED, VANGORDA AREA, YUKON. BY D L MCKELVIE. 1967.
KEYWORDS: GEOPHYSICS, GEOCHEMISTRY, REGIONAL GEOLOGY, STRUCTURAL GEOLOGY [CLAIMS/PERMITS: RAE, OK].
NTS: 105K/07 [LAT 62-15; LONG 133-00]
COPIES MAY BE PURCHASED. DOCUMENT IN PAPER AND MICROFICHE FORMAT [2 MICROFICHE]

060931
RIDGEMONT MINING CORPORATION, ACE HIGH CREEK AREA, YUKON. BY P F LEWIS; J G SIMPSON. 1973.
KEYWORDS: REGIONAL GEOLOGY, STRUCTURAL GEOLOGY, METALLIC MINERALS [CLAIMS/PERMITS: LISA].
NTS: 105K/07 [LAT 62-22; LONG 132-51]
COPIES MAY BE PURCHASED. DOCUMENT IN PAPER AND MICROFICHE FORMAT [1 MICROFICHE]

060934
RIDGEMONT MINING CORPORATION, MYE CREEK AREA, YUKON. BY G A JILSON; J G SIMPSON. 1973.
KEYWORDS: GEOCHEMISTRY, REGIONAL GEOLOGY [CLAIMS/PERMITS: JAN].
NTS: 105K/07 [LAT 62-26; LONG 132-52]
COPIES MAY BE PURCHASED. DOCUMENT IN PAPER AND MICROFICHE FORMAT [2 MICROFICHE]

105K/07
CONT'D

061234
SILVER STANDARD MINES LIMITED AND TECK MINING GROUP LIMITED, BLIND CREEK AREA, YUKON. BY G D ULRICH. 1974.
KEYWORDS: GEOPHYSICS, GEOCHEMISTRY, REGIONAL GEOLOGY, STRUCTURAL GEOLOGY [CLAIMS/PERMITS: ELLE].
NTS: 105K/06; 105K/07 [LAT 62-17; LONG 133-02]
COPIES MAY BE PURCHASED. DOCUMENT IN PAPER AND MICROFICHE FORMAT [4 MICROFICHE]

061482
CYPRUS ANVIL MINING CORPORATION, ANVIL RANGE AREA, YUKON. BY G A JILSON; J G SIMPSON. 1975.
KEYWORDS: GEOCHEMISTRY, REGIONAL GEOLOGY, METALLIC MINERALS, STRUCTURAL GEOLOGY [CLAIMS/PERMITS: NOR].
NTS: 105K/07 [LAT 62-29; LONG 132-53]
COPIES MAY BE PURCHASED. DOCUMENT IN PAPER AND MICROFICHE FORMAT [1 MICROFICHE]

061509
WELCOME NORTH MINES LIMITED, BLIND CREEK AREA, YUKON. BY J S BROCK; F FOSTER. 1975.
KEYWORDS: GEOPHYSICS, REGIONAL GEOLOGY [CLAIMS/PERMITS: RUTH].
NTS: 105K/07 [LAT 62-17; LONG 132-47]
CONFIDENTIAL. DOCUMENT IN PAPER AND MICROFICHE FORMAT [3 MICROFICHE]

090062
CYPRUS ANVIL MINING CORPORATION, ACE HIGH CREEK AREA, YUKON. BY P E WALCOTT. 1975.
KEYWORDS: GEOPHYSICS [CLAIMS/PERMITS: LISA].
NTS: 105K/07 [LAT 62-22; LONG 132-52]
COPIES MAY BE PURCHASED. DOCUMENT IN PAPER AND MICROFICHE FORMAT [1 MICROFICHE]

090160
PREUSSAG CANADA LIMITED, BLIND CREEK AREA, YUKON. BY G D HOUSE. 1976.
KEYWORDS: GEOPHYSICS, GEOCHEMISTRY, REGIONAL GEOLOGY [CLAIMS/PERMITS: CAT].
NTS: 105K/07 [LAT 62-15; LONG 133-00]
COPIES MAY BE PURCHASED. DOCUMENT IN PAPER AND MICROFICHE FORMAT [3 MICROFICHE]

090186
CYPRUS ANVIL MINING CORPORATION, FARO AREA, YUKON. BY P E WALCOTT. 1976.
KEYWORDS: GEOPHYSICS [CLAIMS/PERMITS: SARK, FIN, LISA, AM, FAT, MX, TAF, JET, TIM, ZAN].
NTS: 105K/06; 105K/07 [LAT 62-20; LONG 133-00]
CONFIDENTIAL. DOCUMENT IN PAPER AND MICROFICHE FORMAT [12 MICROFICHE]

090191
CYPRUS ANVIL MINING CORPORATION, SWIM LAKES AREA, YUKON. BY P E WALCOTT. 1977.
KEYWORDS: GEOPHYSICS [CLAIMS/PERMITS: CAPA, DELTA, JANICE, ECHO, FOTO, KIT, SEA].
NTS: 105K/02; 105K/07 [LAT 62-15; LONG 132-50]
CONFIDENTIAL. DOCUMENT IN PAPER AND MICROFICHE FORMAT [4 MICROFICHE]

090268
PREUSSAG CANADA LIMITED, BLIND CREEK AREA, YUKON. BY G D HOUSE; P E WALCOTT. 1977.
KEYWORDS: GEOPHYSICS, REGIONAL GEOLOGY [CLAIMS/PERMITS: CAT, PUSS].
NTS: 105K/07 [LAT 62-15; LONG 133-00]
COPIES MAY BE PURCHASED. DOCUMENT IN PAPER AND MICROFICHE FORMAT [4 MICROFICHE]

090336
WELCOME NORTH MINES LIMITED, BLIND CREEK AREA, YUKON. BY C A AGER. 1978.
KEYWORDS: GEOPHYSICS [CLAIMS/PERMITS: DOT].
NTS: 105K/07 [LAT 62-21; LONG 133-48]
COPIES MAY BE PURCHASED. DOCUMENT IN PAPER AND MICROFICHE FORMAT [2 MICROFICHE]

090338
CYPRUS ANVIL MINING CORPORATION, SWIM LAKES AREA, YUKON. BY P E WALCOTT. 1977.
KEYWORDS: GEOPHYSICS [CLAIMS/PERMITS: KIT].
NTS: 105K/02; 105K/07 [LAT 62-15; LONG 132-50]
CONFIDENTIAL. DOCUMENT IN PAPER AND MICROFICHE FORMAT [3 MICROFICHE]

090473
PETER E WALCOTT AND ASSOCIATES LIMITED, FARO AREA, YUKON. BY P E WALCOTT. 1978.
KEYWORDS: GEOPHYSICS [CLAIMS/PERMITS: KIT].
NTS: 105K/02; 105K/07 [LAT 62-15; LONG 132-50]
CONFIDENTIAL. DOCUMENT IN PAPER AND MICROFICHE FORMAT [4 MICROFICHE]

090487
WELCOME NORTH MINES LIMITED, VANGORDA AREA, YUKON. BY J E BETZ; H F FOSTER. 1979.
KEYWORDS: GEOPHYSICS [CLAIMS/PERMITS: RUTH].
NTS: 105K/07 [LAT 62-16; LONG 132-47]
CONFIDENTIAL. DOCUMENT IN PAPER AND MICROFICHE FORMAT [1 MICROFICHE]

090489
WELCOME NORTH MINES LIMITED, BLIND CREEK AREA, YUKON. BY J E BETZ; H F FOSTER. 1979.
KEYWORDS: GEOPHYSICS [CLAIMS/PERMITS: DOT].
NTS: 105K/07 [LAT 62-22; LONG 132-50]
COPIES MAY BE PURCHASED. DOCUMENT IN PAPER AND MICROFICHE FORMAT [1 MICROFICHE]

105K/07
CONT'D

090752
CYPRUS ANVIL MINING CORPORATION, EAST SWIM LAKE AREA, YUKON. BY J W MUSTARD. 1981.
KEYWORDS: ECONOMIC GEOLOGY, 1 DDH - 29.6M [97 FT] [CLAIMS/PERMITS: KIT].
NTS: 105K/02; 105K/07 [LAT 62-14; LONG 132-50]
CONFIDENTIAL. DOCUMENT IN PAPER AND MICROFICHE FORMAT [1 MICROFICHE]

090785
CYPRUS ANVIL MINING CORPORATION, EAST SWIM LAKE AREA, YUKON. BY J W MUSTARD. 1981.
KEYWORDS: ECONOMIC GEOLOGY, 1 DDH - 648.3M [2127 FT] [CLAIMS/PERMITS: KIT].
NTS: 105K/02; 105K/07 [LAT 62-14; LONG 132-50]
CONFIDENTIAL. DOCUMENT IN PAPER AND MICROFICHE FORMAT [1 MICROFICHE]

090826
CYPRUS ANVIL MINING CORPORATION, WHIND LAKE AREA, YUKON. BY D S JENNINGS. 1980.
KEYWORDS: ECONOMIC GEOLOGY, METALLIC MINERALS, 1 DDH - 825.9M [2709 FT] [CLAIMS/PERMITS: JANICE].
NTS: 105K/02; 105K/07 [LAT 62-15; LONG 132-47]
CONFIDENTIAL. DOCUMENT IN PAPER AND MICROFICHE FORMAT [1 MICROFICHE]

091213
CYPRUS ANVIL MINING CORPORATION, ANVIL RANGE AREA, YUKON. BY D S JENNINGS; D J HANSEN. 1980.
KEYWORDS: ECONOMIC GEOLOGY, 2 DDH - 953.3M [3127 FT] [CLAIMS/PERMITS: JANICE].
NTS: 105K/02; 105K/07 [LAT 62-21; LONG 133-22]
CONFIDENTIAL. DOCUMENT IN PAPER AND MICROFICHE FORMAT [1 MICROFICHE]

091255
ANVIL MINING CORPORATION LIMITED, TAY RIVER AREA, YUKON. BY R S ADAMSON. 1966.
KEYWORDS: ECONOMIC GEOLOGY, 4 DDH - 599.19M [1966 FT] [CLAIMS/PERMITS: ACE].
NTS: 105K/07 [LAT 62-22; LONG 132-52]
CONFIDENTIAL. DOCUMENT IN PAPER AND MICROFICHE FORMAT [1 MICROFICHE]

091256
CYPRUS ANVIL MINING CORPORATION, SWIM LAKE AREA, YUKON. BY D S JENNINGS; D J HANSEN. 1978.
KEYWORDS: ECONOMIC GEOLOGY, METALLIC MINERALS, 1 DDH - 249.3M [817 FT] [CLAIMS/PERMITS: JANICE].
NTS: 105K/07 [LAT 62-21; LONG 133-22]
CONFIDENTIAL. DOCUMENT IN PAPER AND MICROFICHE FORMAT [1 MICROFICHE]

091257
CYPRUS ANVIL MINING CORPORATION, NORTH ANVIL RANGE AREA, YUKON. BY J G SIMPSON. 1978.
KEYWORDS: ECONOMIC GEOLOGY, METALLIC MINERALS, 2 DDH - 398.0M [1305 FT] [CLAIMS/PERMITS: FIN].
NTS: 105K/06; 105K/07 [LAT 62-20; LONG 133-00]
CONFIDENTIAL. DOCUMENT IN PAPER AND MICROFICHE FORMAT [1 MICROFICHE]

091258
PREUSSAG CANADA LIMITED, BLIND CREEK AREA, YUKON. BY G D HOUSE. 1978.
KEYWORDS: ECONOMIC GEOLOGY, METALLIC MINERALS, 2 DDH - 339.82M [1115 FT] [CLAIMS/PERMITS: CAT].
NTS: 105K/07 [LAT 62-15; LONG 133-00]
CONFIDENTIAL. DOCUMENT IN PAPER AND MICROFICHE FORMAT [1 MICROFICHE]

091259
WELCOME NORTH MINES LIMITED, MOUNT MYE AREA, YUKON. BY J D GUILD; H F FOSTER. 1979.
KEYWORDS: ECONOMIC GEOLOGY, METALLIC MINERALS, GEOCHEMISTRY, 1 DDH - 101.49M [333 FT] [CLAIMS/PERMITS: DOT].
NTS: 105K/07 [LAT 62-21; LONG 132-48]
CONFIDENTIAL. DOCUMENT IN PAPER AND MICROFICHE FORMAT [1 MICROFICHE]

091260
WELCOME NORTH MINES LIMITED, BLIND CREEK AREA, YUKON. BY H F FOSTER. 1979.
KEYWORDS: ECONOMIC GEOLOGY, METALLIC MINERALS, GEOCHEMISTRY, 1 DDH - 124.3M [408 FT] [CLAIMS/PERMITS: RUTH].
NTS: 105K/07 [LAT 62-16; LONG 132-47]
CONFIDENTIAL. DOCUMENT IN PAPER AND MICROFICHE FORMAT [1 MICROFICHE]

091374
CYPRUS ANVIL MINING CORPORATION, NORTH ANVIL RANGE AREA, YUKON. BY D S JENNINGS. 1982.
KEYWORDS: GEOCHEMISTRY, METALLIC MINERALS [CLAIMS/PERMITS: FOO].
NTS: 105K/06; 105K/07 [LAT 62-23; LONG 133-05]
COPIES MAY BE PURCHASED. DOCUMENT IN PAPER AND MICROFICHE FORMAT [1 MICROFICHE]

105K/08

018941
ATLAS EXPLORATION COMPANY LIMITED, MOUNT SELOUS AREA, YUKON. BY M E COATES. 1968.
KEYWORDS: GEOCHEMISTRY, REGIONAL GEOLOGY, METALLIC MINERALS, ECONOMIC GEOLOGY
[CLAIMS/PERMITS: IVOR, LAD].
NTS: 105J/01; 105J/02; 105J/03; 105J/04; 105J/05; 105J/06; 105J/07; 105J/08; 105J/09; 105J/10
; 105J/11; 105J/12; 105J/13; 105J/14; 105J/15; 105J/16; 105K/01; 105K/02; 105K/03; 105K/04;
105K/05; 105K/06; 105K/07; 105K/08; 105K/09; 105K/10; 105K/11; 105K/12; 105K/13; 105K/14;
105K/15; 105K/16 [LAT 62-10 TO 63-00; LONG 131-00 TO 133-50]
CONFIDENTIAL. DOCUMENT IN PAPER AND MICROFICHE FORMAT [3 MICROFICHE]

105K/09

018941
ATLAS EXPLORATION COMPANY LIMITED, MOUNT SELOUS AREA, YUKON. BY M E COATES. 1968.
KEYWORDS: GEOCHEMISTRY, REGIONAL GEOLOGY, METALLIC MINERALS, ECONOMIC GEOLOGY
[CLAIMS/PERMITS: IVOR, LAD].
NTS: 105J/01; 105J/02; 105J/03; 105J/04; 105J/05; 105J/06; 105J/07; 105J/08; 105J/09; 105J/10
; 105J/11; 105J/12; 105J/13; 105J/14; 105J/15; 105J/16; 105K/01; 105K/02; 105K/03; 105K/04;
105K/05; 105K/06; 105K/07; 105K/08; 105K/09; 105K/10; 105K/11; 105K/12; 105K/13; 105K/14;
105K/15; 105K/16 [LAT 62-10 TO 63-00; LONG 131-00 TO 133-50]
CONFIDENTIAL. DOCUMENT IN PAPER AND MICROFICHE FORMAT [3 MICROFICHE]

105K/10

018941
ATLAS EXPLORATION COMPANY LIMITED, MOUNT SELOUS AREA, YUKON. BY M E COATES. 1968.
KEYWORDS: GEOCHEMISTRY, REGIONAL GEOLOGY, METALLIC MINERALS, ECONOMIC GEOLOGY
[CLAIMS/PERMITS: IVOR, LAD].
NTS: 105J/01; 105J/02; 105J/03; 105J/04; 105J/05; 105J/06; 105J/07; 105J/08; 105J/09; 105J/10
; 105J/11; 105J/12; 105J/13; 105J/14; 105J/15; 105J/16; 105K/01; 105K/02; 105K/03; 105K/04;
105K/05; 105K/06; 105K/07; 105K/08; 105K/09; 105K/10; 105K/11; 105K/12; 105K/13; 105K/14;
105K/15; 105K/16 [LAT 62-10 TO 63-00; LONG 131-00 TO 133-50]
CONFIDENTIAL. DOCUMENT IN PAPER AND MICROFICHE FORMAT [3 MICROFICHE]

019002
ANVIL MINING CORPORATION LIMITED, TEDDY CREEK AREA, YUKON. BY R S ADAMSON. 1966.
KEYWORDS: GEOPHYSICS [CLAIMS/PERMITS: TED].
NTS: 105K/10 [LAT 62-40; LONG 132-45]
COPIES MAY BE PURCHASED. DOCUMENT IN PAPER AND MICROFICHE FORMAT [1 MICROFICHE]

019003
ANVIL MINING CORPORATION LIMITED, TEDDY CREEK AREA, YUKON. BY R S ADAMSON. 1966.
KEYWORDS: GEOCHEMISTRY [CLAIMS/PERMITS: TED].
NTS: 105K/10 [LAT 62-40; LONG 132-45]
COPIES MAY BE PURCHASED. DOCUMENT IN PAPER AND MICROFICHE FORMAT [1 MICROFICHE]

019004
ANVIL MINING CORPORATION LIMITED, TAY RIVER AREA, YUKON. BY R S ADAMSON. 1966.
KEYWORDS: GEOPHYSICS [CLAIMS/PERMITS: ZEUS].
NTS: 105K/10 [LAT 62-30; LONG 133-55]
COPIES MAY BE PURCHASED. DOCUMENT IN PAPER AND MICROFICHE FORMAT [1 MICROFICHE]

019005
ANVIL MINING CORPORATION LIMITED, TEDDY CREEK AREA, YUKON. M O HAMILTON. 1967.
KEYWORDS: GEOCHEMISTRY [CLAIMS/PERMITS: TED].
NTS: 105K/10 [LAT 62-40; LONG 132-45]
COPIES MAY BE PURCHASED. DOCUMENT IN PAPER AND MICROFICHE FORMAT [1 MICROFICHE]

019006
ANVIL MINING CORPORATION LIMITED, TEDDY CREEK AREA, YUKON. BY R K WATSON. 1967.
KEYWORDS: GEOPHYSICS [CLAIMS/PERMITS: TED].
NTS: 105K/10 [LAT 62-40; LONG 132-45]
COPIES MAY BE PURCHASED. DOCUMENT IN PAPER AND MICROFICHE FORMAT [1 MICROFICHE]

019144
YUKON COPPER LIMITED, TEDDY CREEK AREA, YUKON. BY R J CATHRO. 1966.
KEYWORDS: GEOPHYSICS, GEOCHEMISTRY, REGIONAL GEOLOGY [CLAIMS/PERMITS: JOE, PAT, MACK].
NTS: 105K/10 [LAT 62-30; LONG 132-30]
COPIES MAY BE PURCHASED. DOCUMENT IN PAPER AND MICROFICHE FORMAT [2 MICROFICHE]

091281
OLYMPIAN INTERNATIONAL RESOURCES LIMITED, TEDDY CREEK AREA, YUKON. J GONDI; R A DICKINSON;
J B P SAWYER. 1976.
KEYWORDS: ECONOMIC GEOLOGY, METALLIC MINERALS, GEOCHEMISTRY, 3 DDH - 457.17M [1500 FT]
[CLAIMS/PERMITS: NESO, NESTO].
NTS: 105K/10 [LAT 62-38; LONG 132-50]
CONFIDENTIAL. DOCUMENT IN PAPER AND MICROFICHE FORMAT [1 MICROFICHE]

105K/11

017932
ZIPPX SYNDICATE, VANGORDA CREEK AREA, YUKON. BY R J CATHRO. 1967.
KEYWORDS: GEOPHYSICS [CLAIMS/PERMITS: LEES, DORA, PETE, GRAY].
NTS: 105K/02; 105K/06; 105K/07; 105K/11 [LAT 62-07; LONG132-49]
COPIES MAY BE PURCHASED. DOCUMENT IN PAPER AND MICROFICHE FORMAT [2 MICROFICHE]

105K/11
CONT'D

018941
ATLAS EXPLORATION COMPANY LIMITED, MOUNT SELOUS AREA, YUKON. BY M E COATES. 1968.
KEYWORDS: GEOCHEMISTRY, REGIONAL GEOLOGY, METALLIC MINERALS, ECONOMIC GEOLOGY [CLAIMS/PERMITS: IVOR, LAD].
NTS: 105J/01; 105J/02; 105J/03; 105J/04; 105J/05; 105J/06; 105J/07; 105J/08; 105J/09; 105J/10; 105J/11; 105J/12; 105J/13; 105J/14; 105J/15; 105J/16; 105K/01; 105K/02; 105K/03; 105K/04; 105K/05; 105K/06; 105K/07; 105K/08; 105K/09; 105K/10; 105K/11; 105K/12; 105K/13; 105K/14; 105K/15; 105K/16 [LAT 62-10 TO 63-00; LONG 131-00 TO 133-50]
CONFIDENTIAL. DOCUMENT IN PAPER AND MICROFICHE FORMAT [3 MICROFICHE]

018987
ANVIL MINING CORPORATION LIMITED, ANVIL CREEK AREA, YUKON. BY R S ADAMSON. 1966.
KEYWORDS: GEOCHEMISTRY [CLAIMS/PERMITS: RAM].
NTS: 105K/06; 105K/11 [LAT 62-30; LONG 133-20]
COPIES MAY BE PURCHASED. DOCUMENT IN PAPER AND MICROFICHE FORMAT [1 MICROFICHE]

018988
ANVIL MINING CORPORATION LIMITED, ANVIL CREEK AREA, YUKON. BY R K WATSON. 1967.
KEYWORDS: GEOPHYSICS [CLAIMS/PERMITS: RAM].
NTS: 105K/06; 105K/11 [LAT 62-30; LONG 113-24]
CONFIDENTIAL. DOCUMENT IN PAPER AND MICROFICHE FORMAT [2 MICROFICHE]

019007
NORTHERN EMPIRE MINES COMPANY LIMITED, VANGORDA CREEK AREA, YUKON. BY R J CATHRO. 1967.
KEYWORDS: GEOCHEMISTRY, REGIONAL GEOLOGY, METALLIC MINERALS, ECONOMIC GEOLOGY [CLAIMS/PERMITS: TARA, DANE, HAL, MARK, BARK].
NTS: 105K/11 [LAT 62-35; LONG 133-15]
CONFIDENTIAL. DOCUMENT IN PAPER AND MICROFICHE FORMAT [3 MICROFICHE]

019008
YUKON COPPER LIMITED, CARIBOU LAKE AREA, YUKON. BY R J CATHRO. 1966.
KEYWORDS: GEOPHYSICS, GEOCHEMISTRY, REGIONAL GEOLOGY [CLAIMS/PERMITS: TARA, HAL, DANE, MARK]
NTS: 105K/11 [LAT 62-30; LONG 133-00]
CONFIDENTIAL. DOCUMENT IN PAPER AND MICROFICHE FORMAT [2 MICROFICHE]

019145
ANVIL MINING CORPORATION LIMITED, TAY RIVER AREA, YUKON. BY R S ADAMSON. 1966.
KEYWORDS: GEOPHYSICS [CLAIMS/PERMITS: YETI].
NTS: 105K/11 [LAT 62-30; LONG 133-00]
COPIES MAY BE PURCHASED. DOCUMENT IN PAPER AND MICROFICHE FORMAT [1 MICROFICHE]

060180
ATLAS EXPLORATION COMPANY LIMITED, TAY RIVER AREA, YUKON. BY J S BROCK; M E COATES. 1970.
KEYWORDS: MATHEMATICAL GEOLOGY, GEOPHYSICS, GEOCHEMISTRY, REGIONAL GEOLOGY, METALLIC MINERALS, STRUCTURAL GEOLOGY, ECONOMIC GEOLOGY [CLAIMS/PERMITS: OWL].
NTS: 105K/11 [LAT 62-38; LONG 133-20]
COPIES MAY BE PURCHASED. DOCUMENT IN PAPER AND MICROFICHE FORMAT [5 MICROFICHE]

060932
RIDGEMONT MINING CORPORATION, ANVIL CREEK AREA, YUKON. BY G A JILSON; J G SIMPSON. 1973.
KEYWORDS: GEOCHEMISTRY, REGIONAL GEOLOGY [CLAIMS/PERMITS: JON].
NTS: 105K/11 [LAT 62-52; LONG 133-12]
COPIES MAY BE PURCHASED. DOCUMENT IN PAPER AND MICROFICHE FORMAT [2 MICROFICHE]

060933
RIDGEMONT MINING CORPORATION, TAY RIVER AREA, YUKON. BY G A JILSON; J G SIMPSON. 1973.
KEYWORDS: GEOCHEMISTRY, REGIONAL GEOLOGY [CLAIMS/PERMITS: DANA].
NTS: 105K/11 [LAT 62-35; LONG 133-17]
CONFIDENTIAL. DOCUMENT IN PAPER AND MICROFICHE FORMAT [2 MICROFICHE]

090083
CYPRUS ANVIL MINING CORPORATION, CARIBOU LAKE AREA, YUKON. BY P E WALCOTT. 1975.
KEYWORDS: GEOPHYSICS [CLAIMS/PERMITS: IRMA].
NTS: 105K/11 [LAT 62-36; LONG 133-24]
COPIES MAY BE PURCHASED. DOCUMENT IN PAPER AND MICROFICHE FORMAT [2 MICROFICHE]

090189
OLYMPIAN INTERNATIONAL RESOURCES LIMITED, TAY RIVER AREA, YUKON. BY J B P SAWYER. 1976.
KEYWORDS: GEOCHEMISTRY, REGIONAL GEOLOGY [CLAIMS/PERMITS: CON].
NTS: 105K/11 [LAT 62-31; LONG 133-14]
COPIES MAY BE PURCHASED. DOCUMENT IN PAPER AND MICROFICHE FORMAT [2 MICROFICHE]

090205
CYPRUS ANVIL MINING CORPORATION, CARIBOU LAKE AREA, YUKON. BY P E WALCOTT. 1977.
KEYWORDS: GEOPHYSICS [CLAIMS/PERMITS: IRMA].
NTS: 105K/11 [LAT 62-36; LONG 133-24]
COPIES MAY BE PURCHASED. DOCUMENT IN PAPER AND MICROFICHE FORMAT [1 MICROFICHE]

105K/11 CONT'D

091262
ANVIL MINING CORPORATION LIMITED, TAY RIVER MAP AREA, YUKON. BY R S ADAMSON. 1966.
KEYWORDS: ECONOMIC GEOLOGY, METALLIC MINERALS, 4 DDH - 464.48M [1524 FT] [CLAIMS/PERMITS: IVAN].
NTS: 105K/11 [LAT 62-35; LONG 133-15]
CONFIDENTIAL. DOCUMENT IN PAPER AND MICROFICHE FORMAT [1 MICROFICHE]

091263
CYPRUS ANVIL MINING CORPORATION, TAY RIVER MAP AREA, YUKON. BY G JILSON. 1975.
KEYWORDS: ECONOMIC GEOLOGY, METALLIC MINERALS, GEOCHEMISTRY, 3 DDH - 494.96M [1624 FT] [CLAIMS/PERMITS: DANA, HAL, HALO].
NTS: 105K/11 [LAT 62-35; LONG 133-17]
CONFIDENTIAL. DOCUMENT IN PAPER AND MICROFICHE FORMAT [1 MICROFICHE]

091264
CYPRUS ANVIL MINING CORPORATION, CARIBOU LAKE AREA, YUKON. BY G A JILSON. 1976.
KEYWORDS: ECONOMIC GEOLOGY, METALLIC MINERALS, GEOCHEMISTRY, 3 DDH - 627.23M [2058 FT] [CLAIMS/PERMITS: DANA, HALO].
NTS: 105K/11 [LAT 62-35; LONG 133-28]
CONFIDENTIAL. DOCUMENT IN PAPER AND MICROFICHE FORMAT [1 MICROFICHE]

091265
CYPRUS ANVIL MINING CORPORATION, FARO AREA, YUKON. BY J G SIMPSON. 1978.
KEYWORDS: ECONOMIC GEOLOGY, 1 DDH - 159.4M [523 FT] [CLAIMS/PERMITS: IRMA].
NTS: 105K/11 [LAT 62-36; LONG 133-24]
CONFIDENTIAL. DOCUMENT IN PAPER AND MICROFICHE FORMAT [1 MICROFICHE]

105K/12

017525
SUP VANGORDA SYNDICATE, VANGORDA CREEK AREA, YUKON. BY R E HINDSON. 1966.
KEYWORDS: GEOPHYSICS, GEOCHEMISTRY, REGIONAL GEOLOGY, STRUCTURAL GEOLOGY [CLAIMS/PERMITS: MARY, ARGO]
NTS: 105K/05; 105K/12; 105L/08; 105L/09 [LAT 62-23; LONG 133-56]
COPIES MAY BE PURCHASED. DOCUMENT IN PAPER AND MICROFICHE FORMAT [3 MICROFICHE]

018941
ATLAS EXPLORATION COMPANY LIMITED, MOUNT SELOUS AREA, YUKON. BY M E COATES. 1968.
KEYWORDS: GEOCHEMISTRY, REGIONAL GEOLOGY, METALLIC MINERALS, ECONOMIC GEOLOGY [CLAIMS/PERMITS: IVOR, LAD].
NTS: 105J/01; 105J/02; 105J/03; 105J/04; 105J/05; 105J/06; 105J/07; 105J/08; 105J/09; 105J/10; 105J/11; 105J/12; 105J/13; 105J/14; 105J/15; 105J/16; 105K/01; 105K/02; 105K/03; 105K/04; 105K/05; 105K/06; 105K/07; 105K/08; 105K/09; 105K/10; 105K/11; 105K/12; 105K/13; 105K/14; 105K/15; 105K/16 [LAT 62-10 TO 63-00; LONG 131-00 TO 133-50]
CONFIDENTIAL. DOCUMENT IN PAPER AND MICROFICHE FORMAT [3 MICROFICHE]

019527
ANVIL MINING CORPORATION LIMITED, TAY RIVER AREA, YUKON. BY R S ADAMSON. 1966.
KEYWORDS: GEOPHYSICS, GEOCHEMISTRY, REGIONAL GEOLOGY, METALLIC MINERALS [CLAIMS/PERMITS: PAIGE].
NTS: 105K/12 [LAT 62-40; LONG 133-55]
COPIES MAY BE PURCHASED. DOCUMENT IN PAPER AND MICROFICHE FORMAT [2 MICROFICHE]

060108
CANADIAN RESERVE OIL AND GAS LIMITED, ANVIL RANGE AREA, YUKON. BY T J ADAMSON. 1972.
KEYWORDS: MATHEMATICAL GEOLOGY, GEOPHYSICS, GEOCHEMISTRY, REGIONAL GEOLOGY, METALLIC MINERALS [CLAIMS/PERMITS: ARROW].
NTS: 105K/05; 105K/12; 105L/08; 105L/09 [LAT 62-30; LONG 134-00]
CONFIDENTIAL. DOCUMENT IN PAPER AND MICROFICHE FORMAT [7 MICROFICHE]

060978
CANADIAN RESERVE OIL AND GAS LIMITED, TWO PETE MOUNTAIN AREA, YUKON. BY D K Y CHEN; W G CROOK; W T SALT. 1971.
KEYWORDS: GEOPHYSICS [CLAIMS/PERMITS: BLUE].
NTS: 105K/12 [LAT 62-37; LONG 133-42]
COPIES MAY BE PURCHASED. DOCUMENT IN PAPER AND MICROFICHE FORMAT [2 MICROFICHE]

060996
CANADIAN RESERVE OIL AND GAS LIMITED, ANVIL CREEK AREA, YUKON. BY W G CROOK; W T SALT. 1972.
KEYWORDS: GEOPHYSICS [CLAIMS/PERMITS: BLUE, COLT].
NTS: 105K/12 [LAT 62-37; LONG 133-35]
CONFIDENTIAL. DOCUMENT IN PAPER AND MICROFICHE FORMAT [3 MICROFICHE]

090089
LOBELL MINES LIMITED, TWOPETE MOUNTAIN AREA, YUKON. BY M J COOPER; W T SALT. 1975.
KEYWORDS: GEOPHYSICS [CLAIMS/PERMITS: LOLO].
NTS: 105K/12 [LAT 62-38; LONG 133-50]
CONFIDENTIAL. DOCUMENT IN PAPER AND MICROFICHE FORMAT [1 MICROFICHE]

105K/12 CONT'D

090377
AMAX POTASH LIMITED, ANVIL CREEK AREA, YUKON. BY A C HITCHINS. 1978.
KEYWORDS: REGIONAL GEOLOGY [CLAIMS/PERMITS: LU].
NTS: 105K/05; 105K/12 [LAT 62-30; LONG 133-50]
CONFIDENTIAL. DOCUMENT IN PAPER AND MICROFICHE FORMAT [1 MICROFICHE]

090389
AMAX POTASH LIMITED, ANVIL CREEK AREA, YUKON. BY R G KIDLARK. 1978.
KEYWORDS: GEOCHEMISTRY, METALLIC MINERALS [CLAIMS/PERMITS: LU].
NTS: 105K/05; 105K/12 [LAT 62-30; LONG 133-50]
CONFIDENTIAL. DOCUMENT IN PAPER AND MICROFICHE FORMAT [2 MICROFICHE]

090393
AMAX MINERALS EXPLORATION LIMITED, FISHOOK CREEK AREA, YUKON. BY C A AGER. 1978.
KEYWORDS: GEOPHYSICS, REGIONAL GEOLOGY [CLAIMS/PERMITS: TAY].
NTS: 105K/05; 105K/12 [LAT 62-30; LONG 133-55]
CONFIDENTIAL. DOCUMENT IN PAPER AND MICROFICHE FORMAT [3 MICROFICHE]

090394
AMAX MINERALS EXPLORATION LIMITED, FISHOOK CREEK AREA, YUKON. BY C A AGER. 1978.
KEYWORDS: GEOPHYSICS, REGIONAL GEOLOGY [CLAIMS/PERMITS: LU].
NTS: 105K/05; 105K/12 [LAT 62-31; LONG 133-50]
CONFIDENTIAL. DOCUMENT IN PAPER AND MICROFICHE FORMAT [2 MICROFICHE]

090402
AMAX POTASH LIMITED, ANVIL CREEK AREA, YUKON. BY J L LEBEL. 1978.
KEYWORDS: GEOPHYSICS [CLAIMS/PERMITS: LU].
NTS: 105K/05; 105K/12 [LAT 62-30; LONG 133-50]
CONFIDENTIAL. DOCUMENT IN PAPER AND MICROFICHE FORMAT [2 MICROFICHE]

090403
AMAX POTASH LIMITED, ANVIL CREEK AREA, YUKON. BY J L LEBEL. 1978.
KEYWORDS: GEOPHYSICS [CLAIMS/PERMITS: TAY].
NTS: 105K/05; 105K/12 [LAT 62-30 AND 62-32; LONG 133-55 AND 133-58]
CONFIDENTIAL. DOCUMENT IN PAPER AND MICROFICHE FORMAT [2 MICROFICHE]

090404
AMAX POTASH LIMITED, ANVIL CREEK AREA, YUKON. BY A C HITCHINS; R G KIDLARK. 1978.
KEYWORDS: GEOCHEMISTRY, REGIONAL GEOLOGY [CLAIMS/PERMITS: TAY].
NTS: 105K/05; 105K/12; 105L/08 [LAT 62-30; LONG 133-58]
CONFIDENTIAL. DOCUMENT IN PAPER AND MICROFICHE FORMAT [4 MICROFICHE]

090506
UNION OIL COMPANY OF CANADA LIMITED, FARO AREA, YUKON. BY J P HAWKINS; A J WYNNE. 1979.
KEYWORDS: GEOPHYSICS [CLAIMS/PERMITS: AM, BM, TAY].
NTS: 105K/05; 105K/12; 105L/08; 105L/09 [LAT 62-30; LONG 134-00]
CONFIDENTIAL. DOCUMENT IN PAPER AND MICROFICHE FORMAT [10 MICROFICHE]

090831
UNION OIL COMPANY OF CANADA LIMITED, TAY MOUNTAIN-ANVIL RANGE AREA, YUKON. BY W BRERETON. 1981.
KEYWORDS: GEOCHEMISTRY, METALLIC MINERALS, REGIONAL GEOLOGY, ECONOMIC GEOLOGY [CLAIMS/PERMITS: BARB].
NTS: 105K/12 [LAT 62-34; LONG 133-55]
COPIES MAY BE PURCHASED. DOCUMENT IN PAPER AND MICROFICHE FORMAT [2 MICROFICHE]

091022
OVERLAND EXPLORATION LIMITED, TWOPETE CREEK AREA, YUKON. BY S CLEMMEN. 1982.
KEYWORDS: ECONOMIC GEOLOGY, 1 DDH - 209.4M [687 FT] [CLAIMS/PERMITS: TWO 1-16].
NTS: 105K/12 [LAT 62-37; LONG 133-44]
CONFIDENTIAL. DOCUMENT IN PAPER AND MICROFICHE FORMAT [1 MICROFICHE]

091052
ANACONDA CANADA EXPLORATION LIMITED, EARN LAKE AREA, YUKON. BY A R SCOTT. 1982.
KEYWORDS: GEOPHYSICS [CLAIMS/PERMITS: WAD 1-16].
NTS: 105K/12 [LAT 62-44; LONG 133-59]
CONFIDENTIAL. DOCUMENT IN PAPER AND MICROFICHE FORMAT [2 MICROFICHE]

105K/13

018941
ATLAS EXPLORATION COMPANY LIMITED, MOUNT SELOUS AREA, YUKON. BY M E COATES. 1968.
KEYWORDS: GEOCHEMISTRY, REGIONAL GEOLOGY, METALLIC MINERALS, ECONOMIC GEOLOGY [CLAIMS/PERMITS: IVOR, LAD].
NTS: 105J/01; 105J/02; 105J/03; 105J/04; 105J/05; 105J/06; 105J/07; 105J/08; 105J/09; 105J/10; 105J/11; 105J/12; 105J/13; 105J/14; 105J/15; 105J/16; 105K/01; 105K/02; 105K/03; 105K/04; 105K/05; 105K/06; 105K/07; 105K/08; 105K/09; 105K/10; 105K/11; 105K/12; 105K/13; 105K/14; 105K/15; 105K/16 [LAT 62-10 TO 63-00; LONG 131-00 TO 133-50]
CONFIDENTIAL. DOCUMENT IN PAPER AND MICROFICHE FORMAT [3 MICROFICHE]

105K/13 CONT'D

091081
WELCOME NORTH MINES LIMITED, STOKES LAKE-TAY RIVER MAP AREA, YUKON. BY W J CRAWFORD; J S BROCK. 1982.
KEYWORDS: REGIONAL GEOLOGY, GEOCHEMISTRY, GEOPHYSICS, METALLIC MINERALS, ECONOMIC GEOLOGY [CLAIMS/PERMITS: LADY DI].
NTS: 105K/13 [LAT 62-51; LONG 133-40]
CONFIDENTIAL. DOCUMENT IN PAPER AND MICROFICHE FORMAT [2 MICROFICHE]

091420
NORANDA EXPLORATION COMPANY LIMITED, EARN HILLS AREA, YUKON. BY R S ROGERS. 1983.
KEYWORDS: ECONOMIC GEOLOGY, GEOCHEMISTRY, METALLIC MINERALS, 3 DDH - 187.13M [614 FT] [CLAIMS/PERMITS: LADY DI 45].
NTS: 105K/13 [LAT 62-51; LONG 133-40]
CONFIDENTIAL. DOCUMENT IN PAPER AND MICROFICHE FORMAT [1 MICROFICHE]

105K/14

018941
ATLAS EXPLORATION COMPANY LIMITED, MOUNT SELOUS AREA, YUKON. BY M E COATES. 1968.
KEYWORDS: GEOCHEMISTRY, REGIONAL GEOLOGY, METALLIC MINERALS, ECONOMIC GEOLOGY [CLAIMS/PERMITS: IVOR, LAD].
NTS: 105J/01; 105J/02; 105J/03; 105J/04; 105J/05; 105J/06; 105J/07; 105J/08; 105J/09; 105J/10; 105J/11; 105J/12; 105J/13; 105J/14; 105J/15; 105J/16; 105K/01; 105K/02; 105K/03; 105K/04; 105K/05; 105K/06; 105K/07; 105K/08; 105K/09; 105K/10; 105K/11; 105K/12; 105K/13; 105K/14; 105K/15; 105K/16 [LAT 62-10 TO 63-00; LONG 131-00 TO 133-50]
CONFIDENTIAL. DOCUMENT IN PAPER AND MICROFICHE FORMAT [3 MICROFICHE]

019032
ATLAS EXPLORATION COMPANY LIMITED, PELLY RIVER AREA, YUKON. BY C L SMITH. 1967.
KEYWORDS: GEOCHEMISTRY, REGIONAL GEOLOGY [CLAIMS/PERMITS: HESS PROJECT].
NTS: 105J/13; 105J/15; 105K/14; 105K/15; 105K/16; 105N/01; 105N/02; 105N/03; 105N/06; 105N/07; 105N/08; 105N/09; 1050/03; 1050/06; 1050/07 [LAT 62-00 TO 64-00; LONG 130-00 TO 134-00]
COPIES MAY BE PURCHASED. DOCUMENT IN PAPER AND MICROFICHE FORMAT [6 MICROFICHE]

105K/15

018941
ATLAS EXPLORATION COMPANY LIMITED, MOUNT SELOUS AREA, YUKON. BY M E COATES. 1968.
KEYWORDS: GEOCHEMISTRY, REGIONAL GEOLOGY, METALLIC MINERALS, ECONOMIC GEOLOGY [CLAIMS/PERMITS: IVOR, LAD].
NTS: 105J/01; 105J/02; 105J/03; 105J/04; 105J/05; 105J/06; 105J/07; 105J/08; 105J/09; 105J/10; 105J/11; 105J/12; 105J/13; 105J/14; 105J/15; 105J/16; 105K/01; 105K/02; 105K/03; 105K/04; 105K/05; 105K/06; 105K/07; 105K/08; 105K/09; 105K/10; 105K/11; 105K/12; 105K/13; 105K/14; 105K/15; 105K/16 [LAT 62-10 TO 63-00; LONG 131-00 TO 133-50]
CONFIDENTIAL. DOCUMENT IN PAPER AND MICROFICHE FORMAT [3 MICROFICHE]

019032
ATLAS EXPLORATION COMPANY LIMITED, PELLY RIVER AREA, YUKON. BY C L SMITH. 1967.
KEYWORDS: GEOCHEMISTRY, REGIONAL GEOLOGY [CLAIMS/PERMITS: HESS PROJECT].
NTS: 105J/13; 105J/15; 105K/14; 105K/15; 105K/16; 105N/01; 105N/02; 105N/03; 105N/06; 105N/07; 105N/08; 105N/09; 1050/03; 1050/06; 1050/07 [LAT 62-00 TO 64-00; LONG 130-00 TO 134-00]
COPIES MAY BE PURCHASED. DOCUMENT IN PAPER AND MICROFICHE FORMAT [6 MICROFICHE]

019809
ATLAS EXPLORATION COMPANY LIMITED, HESS MOUNTAINS AREA, YUKON. BY J S BROCK. 1968.
KEYWORDS: GEOCHEMISTRY, REGIONAL GEOLOGY, METALLIC MINERALS, ECONOMIC GEOLOGY [CLAIMS/PERMITS: IVOR, ART, BOB, HUGO, LAD, SCOT, TOM].
NTS: 105J/13; 105J/14; 105K/15; 105K/16; 105N/01; 105N/02; 105N/07; 105N/10; 1050/03; 1050/06 [LAT 62-50 TO 63-40; LONG 131-00 TO 133-00]
COPIES MAY BE PURCHASED. DOCUMENT IN PAPER AND MICROFICHE FORMAT [3 MICROFICHE]

105K/16

018941
ATLAS EXPLORATION COMPANY LIMITED, MOUNT SELOUS AREA, YUKON. BY M E COATES. 1968.
KEYWORDS: GEOCHEMISTRY, REGIONAL GEOLOGY, METALLIC MINERALS, ECONOMIC GEOLOGY [CLAIMS/PERMITS: IVOR, LAD].
NTS: 105J/01; 105J/02; 105J/03; 105J/04; 105J/05; 105J/06; 105J/07; 105J/08; 105J/09; 105J/10; 105J/11; 105J/12; 105J/13; 105J/14; 105J/15; 105J/16; 105K/01; 105K/02; 105K/03; 105K/04; 105K/05; 105K/06; 105K/07; 105K/08; 105K/09; 105K/10; 105K/11; 105K/12; 105K/13; 105K/14; 105K/15; 105K/16 [LAT 62-10 TO 63-00; LONG 131-00 TO 133-50]
CONFIDENTIAL. DOCUMENT IN PAPER AND MICROFICHE FORMAT [3 MICROFICHE]

018947
ATLAS EXPLORATION COMPANY LIMITED, HESS RIVER AREA, YUKON. BY C L SMITH. 1967.
KEYWORDS: GEOCHEMISTRY, REGIONAL GEOLOGY, METALLIC MINERALS, ECONOMIC GEOLOGY [CLAIMS/PERMITS: IVOR, ART, BOBHUGO, LAD, SCOTT, TOM].
NTS: 105J/13; 105J/15; 105K/16; 105N/01; 105N/02; 105N/08; 105N/09; 1050/03; 1050/06 [LAT 62-45 TO 63-45; LONG 130-30 TO 133-00]
COPIES MAY BE PURCHASED. DOCUMENT IN PAPER AND MICROFICHE FORMAT [10 MICROFICHE]

019009
ATLAS EXPLORATION COMPANY LIMITED, ROSS RIVER AREA, YUKON. BY T J ADAMSON. 1968.
KEYWORDS: REGIONAL GEOLOGY, METALLIC MINERALS [CLAIMS/PERMITS: LAD].
NTS: 105K/16 [LAT 62-57; LONG 132-14]
CONFIDENTIAL. DOCUMENT IN PAPER AND MICROFICHE FORMAT [3 MICROFICHE]

105K/16 CONT'D

019010
ATLAS EXPLORATION COMPANY LIMITED, ROSS RIVER AREA, YUKON. BY T J ADAMSON. 1968.
KEYWORDS: GEOPHYSICS, GEOCHEMISTRY, REGIONAL GEOLOGY, METALLIC MINERALS, ECONOMIC GEOLOGY
[CLAIMS/PERMITS: LAD].
NTS: 105K/16 [LAT 62-56; LONG 132-14]
CONFIDENTIAL. DOCUMENT IN PAPER AND MICROFICHE FORMAT [7 MICROFICHE]

019011
ATLAS EXPLORATION COMPANY LIMITED, ROSS RIVER AREA, YUKON. BY J S BROCK. 1968.
KEYWORDS: GEOPHYSICS [CLAIMS/PERMITS: LAD].
NTS: 105K/16 [LAT 62-56; LONG 132-14]
CONFIDENTIAL. DOCUMENT IN PAPER AND MICROFICHE FORMAT [2]

019012
ATLAS EXPLORATION COMPANY LIMITED, ROSS RIVER AREA, YUKON. BY T J ADAMSON. 1968.
KEYWORDS: GEOCHEMISTRY [CLAIMS/PERMITS: LAD].
NTS: 105K/16 [LAT 62-57; LONG 132-14]
CONFIDENTIAL. DOCUMENT IN PAPER AND MICROFICHE FORMAT [3 MICROFICHE]

019013
ATLAS EXPLORATION COMPANY LIMITED, ROSS RIVER AREA, YUKON. BY T J ADAMSON. 1968.
KEYWORDS: GEOCHEMISTRY [CLAIMS/PERMITS: LAD].
NTS: 105K/16 [LAT 62-56; LONG 132-13]
CONFIDENTIAL. DOCUMENT IN PAPER AND MICROFICHE FORMAT [2 MICROFICHE]

019016
ATLAS EXPLORATION COMPANY LIMITED, HESS RIVER AREA, YUKON. BY T J ADAMSON. 1968.
KEYWORDS: REGIONAL GEOLOGY [CLAIMS/PERMITS: LAD].
NTS: 105K/16 [LAT 62-51; LONG 132-15]
CONFIDENTIAL. DOCUMENT IN PAPER AND MICROFICHE FORMAT [1 MICROFICHE]

019032
ATLAS EXPLORATION COMPANY LIMITED, PELLY RIVER AREA, YUKON. BY C L SMITH. 1967.
KEYWORDS: GEOCHEMISTRY, REGIONAL GEOLOGY [CLAIMS/PERMITS: HESS PROJECT].
NTS: 105J/13; 105J/15; 105K/14; 105K/15; 105K/16; 105N/01; 105N/02; 105N/03; 105N/06; 105N/07
; 105N/08; 105N/09; 1050/03; 1050/06; 1050/07 [LAT 62-00 TO 64-00; LONG 130-00 TO 134-00]
COPIES MAY BE PURCHASED. DOCUMENT IN PAPER AND MICROFICHE FORMAT [6 MICROFICHE]

019809
ATLAS EXPLORATION COMPANY LIMITED, HESS MOUNTAINS AREA, YUKON. BY J S BROCK. 1968.
KEYWORDS: GEOCHEMISTRY, REGIONAL GEOLOGY, METALLIC MINERALS, ECONOMIC GEOLOGY
[CLAIMS/PERMITS: IVOR, ART, BOB, HUGO, LAD, SCOT, TOM].
NTS: 105J/13; 105J/14; 105K/15; 105K/16; 105N/01; 105N/02; 105N/07; 105N/10; 1050/03; 1050/06
[LAT 62-50 TO 63-40; LONG 131-00 TO 133-00]
COPIES MAY BE PURCHASED. DOCUMENT IN PAPER AND MICROFICHE FORMAT [3 MICROFICHE]

060181
HUDSON BAY EXPLORATION AND DEVELOPMENT COMPANY LIMITED, MOUNT SELOUS AREA, YUKON. BY L R
LARSEN; R T MCINTOSH. 1969.
KEYWORDS: GEOCHEMISTRY, REGIONAL GEOLOGY, METALLIC MINERALS, ECONOMIC GEOLOGY
[CLAIMS/PERMITS: SOLO].
NTS: 105K/16 [LAT 62-58; LONG 132-10]
COPIES MAY BE PURCHASED. DOCUMENT IN PAPER AND MICROFICHE FORMAT [1 MICROFICHE]

060718
ATLAS EXPLORATIONS LIMITED, ROSS RIVER AREA, YUKON. BY T J ADAMSON. 1969.
KEYWORDS: GEOCHEMISTRY, REGIONAL GEOLOGY, METALLIC MINERALS, ECONOMIC GEOLOGY
[CLAIMS/PERMITS: LAD].
NTS: 105K/16 [LAT 62-57; LONG 132-14]
CONFIDENTIAL. DOCUMENT IN PAPER AND MICROFICHE FORMAT [2 MICROFICHE]

060719
ATLAS EXPLORATIONS LIMITED, ROSS RIVER AREA, YUKON. BY T J ADAMSON. 1968.
KEYWORDS: GEOCHEMISTRY, REGIONAL GEOLOGY, METALLIC MINERALS, STRUCTURAL GEOLOGY, ECONOMIC
GEOLOGY [CLAIMS/PERMITS: LAD].
NTS: 105K/16 [LAT 62-56; LONG 132-15]
CONFIDENTIAL. DOCUMENT IN PAPER AND MICROFICHE FORMAT [2 MICROFICHE]

060720
ATLAS EXPLORATIONS LIMITED, ROSS RIVER AREA, YUKON. BY T J ADAMSON. 1968.
KEYWORDS: GEOPHYSICS, GEOCHEMISTRY, REGIONAL GEOLOGY, METALLIC MINERALS, STRUCTURAL GEOLOGY,
ECONOMIC GEOLOGY [CLAIMS/PERMITS: LAD].
NTS: 105K/16 [LAT 62-56; LONG 132-15]
CONFIDENTIAL. DOCUMENT IN PAPER AND MICROFICHE FORMAT [2 MICROFICHE]

105L/01

017481
KERR-ADDISON GOLD MINES LIMITED, LITTLE SALMON LAKE AREA, YUKON. BY P M KAVANAGH 1963
KEYWORDS: GEOPHYSICS, REGIONAL GEOLOGY, STRUCTURAL GEOLOGY [CLAIMS/PERMITS: CAROL].
NTS: 105L/01 [LAT 62-11; LONG 134-13]
COPIES MAY BE PURCHASED. DOCUMENT IN PAPER AND MICROFICHE FORMAT [2 MICROFICHE]

105L/01 CONT'D

017482
KERR-ADDISON GOLD MINES LIMITED, LITTLE SALMON LAKE AREA, YUKON. BY P M KAVANAGH; W M SIROLA. 1963.
KEYWORDS: GEOPHYSICS [CLAIMS/PERMITS: CAROL].
NTS: 105L/01 [LAT 62-11; LONG 134-13]
COPIES MAY BE PURCHASED. DOCUMENT IN PAPER AND MICROFICHE FORMAT [2 MICROFICHE]

060980
KERR ADDISON MINES LIMITED, MAGUNDY RIVER AREA, YUKON. BY D K Y CHEN; W T SALT. 1970.
KEYWORDS: GEOPHYSICS [CLAIMS/PERMITS: LYN].
NTS: 105L/01 [LAT 62-10; LONG 134-20]
CONFIDENTIAL. DOCUMENT IN PAPER AND MICROFICHE FORMAT [2 MICROFICHE]

091372
COMINCO LIMITED, FARO AREA, YUKON. BY I A PATERSON. 1982.
KEYWORDS: REGIONAL GEOLOGY, GEOCHEMISTRY, METALLIC MINERALS [CLAIMS/PERMITS: SALMON].
NTS: 105L/01 [LAT 62-12; LONG 134-09]
CONFIDENTIAL. DOCUMENT IN PAPER AND MICROFICHE FORMAT [1 MICROFICHE]

105L/02

060585
ATLAS EXPLORATION COMPANY LIMITED, LABERGE AREA, YUKON. J F GEORGE. 1970.
KEYWORDS: GEOCHEMISTRY, REGIONAL GEOLOGY, FOSSIL FUELS, STRUCTURAL GEOLOGY, SURFICIAL GEOLOGY / GEOMORPHOLOGY [CLAIMS/PERMITS: COAL LICENCE 6, COAL LICENCE 7, COAL LICENCE 8, COAL LICENCE 9].
NTS: 105E/15; 105L/02 [LAT 61-45 TO 62-07; LONG 134-30 TO 135-00]
COPIES MAY BE PURCHASED. DOCUMENT IN PAPER AND MICROFICHE FORMAT [3 MICROFICHE]

105L/08

017480
GOLDEN GATE EXPLORATIONS LIMITED, ROSS RIVER AREA, YUKON. BY J SULLIVAN. 1966.
KEYWORDS: GEOPHYSICS [CLAIMS/PERMITS: STONE].
NTS: 105L/08 [LAT 62-40 ; LONG 134-00]
COPIES MAY BE PURCHASED. DOCUMENT IN PAPER AND MICROFICHE FORMAT [1 MICROFICHE]

017520
GOLDEN GATE EXPLORATIONS LIMITED, ROSS RIVER AREA, YUKON. BY J SULLIVAN. 1966.
KEYWORDS: GEOPHYSICS, REGIONAL GEOLOGY, STRUCTURAL GEOLOGY [CLAIMS/PERMITS: LIN].
NTS: 105L/08 [LAT 62-25; LONG 134-08]
COPIES MAY BE PURCHASED. DOCUMENT IN PAPER AND MICROFICHE FORMAT [2 MICROFICHE]

017525
SUP VANGORDA SYNDICATE, VANGORDA CREEK AREA, YUKON. BY R E HINDSON. 1966.
KEYWORDS: GEOPHYSICS, GEOCHEMISTRY, REGIONAL GEOLOGY, STRUCTURAL GEOLOGY [CLAIMS/PERMITS: MARY, ARGO].
NTS: 105K/05; 105K/12; 105L/08; 105L/09 [LAT 62-23; LONG 133-56]
COPIES MAY BE PURCHASED. DOCUMENT IN PAPER AND MICROFICHE FORMAT [3 MICROFICHE]

019528
GOLDEN GATE EXPLORATIONS LIMITED, GLENLYON LAKE AREA, YUKON. BY J SULLIVAN. 1966.
KEYWORDS: GEOPHYSICS, REGIONAL GEOLOGY, METALLIC MINERALS [CLAIMS/PERMITS: LIN].
NTS: 105L/08 [LAT 62-25; LONG 134-08]
COPIES MAY BE PURCHASED. DOCUMENT IN PAPER AND MICROFICHE FORMAT [1 MICROFICHE]

060108
CANADIAN RESERVE OIL AND GAS LIMITED, ANVIL RANGE AREA, YUKON. BY T J ADAMSON. 1972.
KEYWORDS: MATHEMATICAL GEOLOGY, GEOPHYSICS, GEOCHEMISTRY, REGIONAL GEOLOGY, METALLIC MINERALS [CLAIMS/PERMITS: ARROW].
NTS: 105K/05; 105K/12; 105L/08; 105L/09 [LAT 62-30; LONG 134-00]
CONFIDENTIAL. DOCUMENT IN PAPER AND MICROFICHE FORMAT [7 MICROFICHE]

061790
AMAX POTASH LIMITED, FISHOOK CREEK AREA, YUKON. BY C A AGER. 1978.
KEYWORDS: REGIONAL GEOLOGY [CLAIMS/PERMITS: LU, TAY, AM, BM, PM].
NTS: 105L/08; 105L/09 [LAT 63-33; LONG 134-07]
CONFIDENTIAL. DOCUMENT IN PAPER AND MICROFICHE FORMAT [6 MICROFICHE]

090104
UNION CARBIDE CANADA MINING LIMITED, FELIX CREEK AREA, YUKON. BY J N FORSTER. 1975.
KEYWORDS: GEOPHYSICS, GEOCHEMISTRY, REGIONAL GEOLOGY, METALLIC MINERALS, ECONOMIC GEOLOGY, 2 DDH - 53.95M [177 FT] [CLAIMS/PERMITS: FELIX].
NTS: 105L/08 [LAT 62-25; LONG 134-15]
COPIES MAY BE PURCHASED. DOCUMENT IN PAPER AND MICROFICHE FORMAT [4 MICROFICHE]

090222
AMAX POTASH LIMITED, FISHOOK CREEK AREA, YUKON. BY J L LEBEL. 1977.
KEYWORDS: GEOPHYSICS [CLAIMS/PERMITS: AM, PM].
NTS: 105L/08; 105L/09 [LAT 63-33; LONG 134-07]
COPIES MAY BE PURCHASED. DOCUMENT IN PAPER AND MICROFICHE FORMAT [2 MICROFICHE]

105L/08 CONT'D

090340
AMAX POTASH LIMITED, FISHOOK CREEK AREA, YUKON. BY C A AGER; A C HITCHINS. 1978.
KEYWORDS: GEOPHYSICS [CLAIMS/PERMITS: AM, PM].
NTS: 105L/08; 105L/09 [LAT 63-33; LONG 134-07]
COPIES MAY BE PURCHASED. DOCUMENT IN PAPER AND MICROFICHE FORMAT [2 MICROFICHE]

090404
AMAX POTASH LIMITED, ANVIL CREEK AREA, YUKON. BY A C HITCHINS; R G KIDLARK. 1978.
KEYWORDS: GEOCHEMISTRY, REGIONAL GEOLOGY [CLAIMS/PERMITS: TAY].
NTS: 105K/05; 105K/12; 105L/08 [LAT 62-30; LONG 133-58]
CONFIDENTIAL. DOCUMENT IN PAPER AND MICROFICHE FORMAT [4 MICROFICHE]

090408
AMAX POTASH LIMITED, FISHOOK CREEK AREA, YUKON. BY A C HITCHINS; R G KIDLARK. 1978.
KEYWORDS: GEOCHEMISTRY, REGIONAL GEOLOGY [CLAIMS/PERMITS: AM, BM, PM].
NTS: 105L/08; 105L/09 [LAT 62-32; LONG 134-10]
CONFIDENTIAL. DOCUMENT IN PAPER AND MICROFICHE FORMAT [3 MICROFICHE]

090506
UNION OIL COMPANY OF CANADA LIMITED, FARO AREA, YUKON. BY J P HAWKINS; A J WYNNE. 1979.
KEYWORDS: GEOPHYSICS [CLAIMS/PERMITS: AM, BM, TAY].
NTS: 105K/05; 105K/12; 105L/08; 105L/09 [LAT 62-30; LONG 134-00]
CONFIDENTIAL. DOCUMENT IN PAPER AND MICROFICHE FORMAT [10 MICROFICHE]

105L/09

017525
SUP VANGORDA SYNDICATE, VANGORDA CREEK AREA, YUKON. BY R E HINDSON. 1966.
KEYWORDS: GEOPHYSICS, GEOCHEMISTRY, REGIONAL GEOLOGY, STRUCTURAL GEOLOGY [CLAIMS/PERMITS: MARY, ARGO].
NTS: 105K/05; 105K/12; 105L/08; 105L/09 [LAT 62-23; LONG 133-56]
COPIES MAY BE PURCHASED. DOCUMENT IN PAPER AND MICROFICHE FORMAT [3 MICROFICHE]

019017
SPARTAN EXPLORATIONS LIMITED, TAY RIVER AREA, YUKON. BY C L SMITH; J S DODGE. 1968.
KEYWORDS: GEOPHYSICS [CLAIMS/PERMITS: SPAR].
NTS: 105L/09 [LAT 62-35; LONG 134-20]
COPIES MAY BE PURCHASED. DOCUMENT IN PAPER AND MICROFICHE FORMAT [1 MICROFICHE]

019915
SPARTAN EXPLORATIONS LIMITED, MCPHERSON LAKE AREA, YUKON. BY R E CHAPLIN. 1967.
KEYWORDS: REGIONAL GEOLOGY, INDUSTRIAL MINERALS, METALLIC MINERALS, ECONOMIC GEOLOGY [CLAIMS/PERMITS: LEE, STAR, PAL, SPAR, ZEUS].
NTS: 105G/16; 105H/14; 105H/15; 105J/02; 105L/09; 105O/01 [LAT 61-45 TO 63-10; LONG 129-00 TO 134-11]
COPIES MAY BE PURCHASED. DOCUMENT IN PAPER AND MICROFICHE FORMAT [1 MICROFICHE]

060108
CANADIAN RESERVE OIL AND GAS LIMITED, ANVIL RANGE AREA, YUKON. BY T J ADAMSON. 1972.
KEYWORDS: MATHEMATICAL GEOLOGY, GEOPHYSICS, GEOCHEMISTRY, REGIONAL GEOLOGY, METALLIC MINERALS [CLAIMS/PERMITS: ARROW].
NTS: 105K/05; 105K/12; 105L/08; 105L/09 [LAT 62-30; LONG 134-00]
CONFIDENTIAL. DOCUMENT IN PAPER AND MICROFICHE FORMAT [7 MICROFICHE]

060981
CANADIAN RESERVE OIL AND GAS LIMITED, ANVIL CREEK AREA, YUKON. BY W T SALT. 1970.
KEYWORDS: GEOPHYSICS [CLAIMS/PERMITS: ARROW].
NTS: 105L/09 [LAT 62-35; LONG 134-15]
CONFIDENTIAL. DOCUMENT IN PAPER AND MICROFICHE FORMAT [2 MICROFICHE]

060982
CANADIAN RESERVE OIL AND GAS LIMITED, TAY RIVER AREA, YUKON. BY D K Y CHEN. 1971.
KEYWORDS: GEOPHYSICS [CLAIMS/PERMITS: ARROW].
NTS: 105L/09 [LAT 62-35; LONG 134-15]
COPIES MAY BE PURCHASED. DOCUMENT IN PAPER AND MICROFICHE FORMAT [2 MICROFICHE]

061790
AMAX POTASH LIMITED, FISHOOK CREEK AREA, YUKON. BY C A AGER. 1978.
KEYWORDS: REGIONAL GEOLOGY [CLAIMS/PERMITS: LU, TAY, AM, BM, PM].
NTS: 105L/08; 105L/09 [LAT 63-33; LONG 134-07]
CONFIDENTIAL. DOCUMENT IN PAPER AND MICROFICHE FORMAT [6 MICROFICHE]

090090
SWIM LAKE MINES LIMITED, TAY MOUNTAIN AREA, YUKON. BY R E ARSENAULT; J R GALESKI; R B GALESKI. 1975.
KEYWORDS: GEOPHYSICS [CLAIMS/PERMITS: A].
NTS: 105L/09 [LAT 62-10; LONG 134-05]
CONFIDENTIAL. DOCUMENT IN PAPER AND MICROFICHE FORMAT [2 MICROFICHE]

105L/09 CONT'D

090091
LOBELL MINES LIMITED, TAY RIVER AREA, YUKON. BY M COOPER; W T SALT. 1975.
KEYWORDS: GEOPHYSICS [CLAIMS/PERMITS: LOBO].
NTS: 105L/09 [LAT 62-35; LONG 134-12]
CONFIDENTIAL. DOCUMENT IN PAPER AND MICROFICHE FORMAT [1 MICROFICHE]

090157
SWIM LAKE MINES LIMITED, TAY MOUNTAIN AREA, YUKON. BY S B REAMSBOTTOM. 1976.
KEYWORDS: GEOCHEMISTRY, REGIONAL GEOLOGY [CLAIMS/PERMITS: A, B].
NTS: 105L/09 [LAT 62-10; LONG 134-05]
CONFIDENTIAL. DOCUMENT IN PAPER AND MICROFICHE FORMAT [1 MICROFICHE]

090222
AMAX POTASH LIMITED, FISHOOK CREEK AREA, YUKON. BY J L LEBEL. 1977.
KEYWORDS: GEOPHYSICS [CLAIMS/PERMITS: AM, PM].
NTS: 105L/08; 105L/09 [LAT 63-33; LONG 134-07]
COPIES MAY BE PURCHASED. DOCUMENT IN PAPER AND MICROFICHE FORMAT [2 MICROFICHE]

090340
AMAX POTASH LIMITED, FISHOOK CREEK AREA, YUKON. BY C A AGER; A C HITCHINS. 1978.
KEYWORDS: GEOPHYSICS [CLAIMS/PERMITS: AM, PM].
NTS: 105L/08; 105L/09 [LAT 63-33; LONG 134-07]
COPIES MAY BE PURCHASED. DOCUMENT IN PAPER AND MICROFICHE FORMAT [2 MICROFICHE]

090401
AMAX POTASH LIMITED, FISHOOK CREEK AREA, YUKON. BY J L LEBEL. 1978.
KEYWORDS: GEOPHYSICS [CLAIMS/PERMITS: AM, BM, PM].
NTS: 105L/09 [LAT 62-32 AND 62-33; LONG 134-10 AND 134-13]
CONFIDENTIAL. DOCUMENT IN PAPER AND MICROFICHE FORMAT [2 MICROFICHE]

090408
AMAX POTASH LIMITED, FISHOOK CREEK AREA, YUKON. BY A C HITCHINS; R G KIDLARK. 1978.
KEYWORDS: GEOCHEMISTRY, REGIONAL GEOLOGY [CLAIMS/PERMITS: AM, BM, PM].
NTS: 105L/08; 105L/09 [LAT 62-32; LONG 134-10]
CONFIDENTIAL. DOCUMENT IN PAPER AND MICROFICHE FORMAT [3 MICROFICHE]

090506
UNION OIL COMPANY OF CANADA LIMITED, FARO AREA, YUKON. BY J P HAWKINS; A J WYNNE. 1979.
KEYWORDS: GEOPHYSICS [CLAIMS/PERMITS: AM, BM, TAY].
NTS: 105K/05; 105K/12; 105L/08; 105L/09 [LAT 62-30; LONG 134-00]
CONFIDENTIAL. DOCUMENT IN PAPER AND MICROFICHE FORMAT [10 MICROFICHE]

090745
WELCOME NORTH MINES LIMITED, DETOUR LAKES AREA, YUKON. BY G H RAYNER. 1981.
KEYWORDS: GEOCHEMISTRY, METALLIC MINERALS [CLAIMS/PERMITS: SAP].
NTS: 105L/09 [LAT 62-36; LONG 134-24]
COPIES MAY BE PURCHASED. DOCUMENT IN PAPER AND MICROFICHE FORMAT [1 MICROFICHE]

090825
AMAX OF CANADA LIMITED, TAY MOUNTAIN AREA, YUKON. BY R A ZINN; W BRERETON. 1981.
KEYWORDS: ECONOMIC GEOLOGY, METALLIC MINERALS, 9 DDH - 1391.7M [4566 FT] [CLAIMS/PERMITS: TAY].
NTS: 105L/09 [LAT 62-30; LONG 134-00]
CONFIDENTIAL. DOCUMENT IN PAPER AND MICROFICHE FORMAT [1 MICROFICHE]

091038
ANACONDA CANADA EXPLORATION LIMITED, EARN LAKE AREA, YUKON. BY A R SCOTT. 1982.
KEYWORDS: GEOPHYSICS [CLAIMS/PERMITS: RABBIT 1-128].
NTS: 105L/09 [LAT 62-43; LONG 134-12]
CONFIDENTIAL. DOCUMENT IN PAPER AND MICROFICHE FORMAT [3 MICROFICHE]

091286
CANADIAN RESERVE OIL AND GAS LIMITED, TAY RIVER AREA, YUKON. BY J T NEELANDS. 1972.
KEYWORDS: ECONOMIC GEOLOGY, 1 DDH - 182.86M [600 FT] [CLAIMS/PERMITS: ARROW].
NTS: 105L/09 [LAT 62-35; LONG 134-15]
CONFIDENTIAL. DOCUMENT IN PAPER AND MICROFICHE FORMAT [1 MICROFICHE]

091287
CANADIAN NATURAL RESOURCES LIMITED, TAY MOUNTAIN AREA, YUKON. BY S REAMSBOTTOM. 1977.
KEYWORDS: ECONOMIC GEOLOGY, METALLIC MINERALS, 2 DDH - 349.88M [1148 FT] [CLAIMS/PERMITS: A, B].
NTS: 105L/09 [LAT 62-10; LONG 134-05]
CONFIDENTIAL. DOCUMENT IN PAPER AND MICROFICHE FORMAT [1 MICROFICHE]

091405
GETTY CANADIAN METALS LIMITED, EARN LAKE AREA, YUKON. BY N HULSTEIN. 1982.
KEYWORDS: REGIONAL GEOLOGY, GEOCHEMISTRY, METALLIC MINERALS, ECONOMIC GEOLOGY [CLAIMS/PERMITS: JAR].
NTS: 105L/09; 105L/16 [LAT 62-45; LONG 134-15]
COPIES MAY BE PURCHASED. DOCUMENT IN PAPER AND MICROFICHE FORMAT [2 MICROFICHE]

105L/09 091457
CONT'D KIDD CREEK MINES LIMITED, COWARD CREEK AREA, YUKON. BY G HENDRICKSON. 1983.
KEYWORDS: GEOPHYSICS [CLAIMS/PERMITS: SUE].
NTS: 105L/09 [LAT 62-38; LONG 134-03]
CONFIDENTIAL. DOCUMENT IN PAPER AND MICROFICHE FORMAT [4 MICROFICHE]

091469
ANACONDA CANADA EXPLORATION LIMITED, EARN LAKE AREA, YUKON. BY R D HALL. 1983.
KEYWORDS: REGIONAL GEOLOGY, GEOCHEMISTRY, METALLIC MINERALS, ECONOMIC GEOLOGY [CLAIMS/PERMITS: RABBIT].
NTS: 105L/09 [LAT 62-43; LONG 134-12]
CONFIDENTIAL. DOCUMENT IN PAPER AND MICROFICHE FORMAT [3 MICROFICHE]

105L/10 017479
GENERAL ENTERPRISES LIMITED, DETOUR LAKES AREA, YUKON. BY R A GRANGER; A F REEVE. 1966.
KEYWORDS: GEOPHYSICS, REGIONAL GEOLOGY, STRUCTURAL GEOLOGY [CLAIMS/PERMITS: BATA, BOB].
NTS: 105L/10 [LAT 62-40; LONG 134-45]
COPIES MAY BE PURCHASED. DOCUMENT IN PAPER AND MICROFICHE FORMAT [1 MICROFICHE]

017628
GLENLYON MINES LIMITED, DETOUR LAKES AREA, YUKON. BY P H SEVENSMA. 1966.
KEYWORDS: GEOPHYSICS, GEOCHEMISTRY, REGIONAL GEOLOGY, METALLIC MINERALS, STRUCTURAL GEOLOGY, ECONOMIC GEOLOGY [CLAIMS/PERMITS: TEE, KLIK, BUN].
NTS: 105L/10 [LAT 62-40 ; LONG 134-45]
COPIES MAY BE PURCHASED. DOCUMENT IN PAPER AND MICROFICHE FORMAT [2 MICROFICHE]

017958
GLENLYON MINES LIMITED, DETOUR LAKES AREA, YUKON. P H SEVENSMA. 1967.
KEYWORDS: GEOPHYSICS [CLAIMS/PERMITS: ANNE].
NTS: 105L/10 [LAT 62-40; LONG 134-45]
COPIES MAY BE PURCHASED. DOCUMENT IN PAPER AND MICROFICHE FORMAT [1 MICROFICHE]

017959
GENERAL ENTERPRISES LIMITED, DETOUR LAKES AREA, YUKON. BY R A GRANGER; A F REEVE. 1967.
KEYWORDS: GEOPHYSICS, REGIONAL GEOLOGY [CLAIMS/PERMITS: BATA].
NTS: 105L/10 [LAT 62-42 ; LONG 134-47]
COPIES MAY BE PURCHASED. DOCUMENT IN PAPER AND MICROFICHE FORMAT [1 MICROFICHE]

019018
GLENLYON MINES LIMITED, DETOUR LAKES AREA, YUKON. BY P H SEVENSMA. 1967.
KEYWORDS: GEOCHEMISTRY [CLAIMS/PERMITS: KLIK, HUB, PINE].
NTS: 105L/10 [LAT 62-40; LONG 134-45]
COPIES MAY BE PURCHASED. DOCUMENT IN PAPER AND MICROFICHE FORMAT [2 MICROFICHE]

060721
MCINTYRE-PORCUPINE MINES LIMITED, PELLY RIVER AREA, YUKON. BY P H SEVENSMA. 1968.
KEYWORDS: GEOPHYSICS, GEOCHEMISTRY, REGIONAL GEOLOGY [CLAIMS/PERMITS: ANNE].
NTS: 105L/10 [LAT 62-40; LONG 134-45]
COPIES MAY BE PURCHASED. DOCUMENT IN PAPER AND MICROFICHE FORMAT [1 MICROFICHE]

061238
ENVOY RESOURCES LIMITED AND BOW RIVER RESOURCES LIMITED, PELLY RIVER AREA, YUKON. BY R G HILKER. 1974.
KEYWORDS: REGIONAL GEOLOGY, METALLIC MINERALS, ECONOMIC GEOLOGY, 1 DDH - 167.63M [550 FT] [CLAIMS/PERMITS: END].
NTS: 105L/10 [LAT 62-40; LONG 134-06]
COPIES MAY BE PURCHASED. DOCUMENT IN PAPER AND MICROFICHE FORMAT [2 MICROFICHE]

061358
ENVOY RESOURCES LIMITED AND BOW RIVER RESOURCES LIMITED, PELLY RIVER AREA, YUKON. BY J W MACLEOD. 1975.
KEYWORDS: GEOCHEMISTRY, METALLIC MINERALS, ECONOMIC GEOLOGY [CLAIMS/PERMITS: END].
NTS: 105L/10 [LAT 62-40; LONG 134-06]
COPIES MAY BE PURCHASED. DOCUMENT IN PAPER AND MICROFICHE FORMAT [2 MICROFICHE]

090003
ENVOY RESOURCES LIMITED AND BOW RIVER RESOURCES LIMITED, PELLY RIVER AREA, YUKON. BY J W MACLEOD. 1975.
KEYWORDS: GEOCHEMISTRY, REGIONAL GEOLOGY, METALLIC MINERALS, ECONOMIC GEOLOGY [CLAIMS/PERMITS: END].
NTS: 105L/10 [LAT 62-40; LONG 134-06]
COPIES MAY BE PURCHASED. DOCUMENT IN PAPER AND MICROFICHE FORMAT [2 MICROFICHE]

090011
MACMILLAN JOINT VENTURE, OZ LAKE AREA, YUKON. BY G W GRANT; C K O'CONNOR; D B SUTHERLAND. 1975.
KEYWORDS: GEOPHYSICS [CLAIMS/PERMITS: SUE].
NTS: 105L/10; 105L/14; 105L/15 [LAT 62-48; LONG 135-00]
CONFIDENTIAL. DOCUMENT IN PAPER AND MICROFICHE FORMAT [14 MICROFICHE]

105L/10 CONT'D

090125
MACMILLAN JOINT VENTURE, DETOUR LAKES AREA, YUKON. BY J E WYDER. 1976.
KEYWORDS: GEOPHYSICS [CLAIMS/PERMITS: SUE].
NTS: 105L/10; 105L/14; 105L/15 [LAT 62-48; LONG 135-00]
CONFIDENTIAL. DOCUMENT IN PAPER AND MICROFICHE FORMAT [11 MICROFICHE]

090213
CONWEST EXPLORATION COMPANY LIMITED, PELLY RIVER AREA, YUKON. BY D P DORVAL. 1977.
KEYWORDS: GEOPHYSICS [CLAIMS/PERMITS: SUE].
NTS: 105L/10; 105L/14; 105L/15 [LAT 62-48; LONG 135-00]
CONFIDENTIAL. DOCUMENT IN PAPER AND MICROFICHE FORMAT [12 MICROFICHE]

090478
CONWEST EXPLORATION COMPANY LIMITED, DUO LAKE AREA, YUKON. BY F A HODGKINSON; C K O'CONNOR. 1979.
KEYWORDS: GEOPHYSICS [CLAIMS/PERMITS: SUE].
NTS: 105L/10; 105L/11; 105L/14; 105L/15 [LAT 62-45; LONG 135-00]
CONFIDENTIAL. DOCUMENT IN PAPER AND MICROFICHE FORMAT [5 MICROFICHE]

090742
WELCOME NORTH MINES LIMITED, PELLY RIVER VALLEY AREA, YUKON. BY G H RAYNER. 1981.
KEYWORDS: GEOCHEMISTRY, METALLIC MINERALS [CLAIMS/PERMITS: WHIP].
NTS: 105L/10 [LAT 62-44; LONG 134-52]
COPIES MAY BE PURCHASED. DOCUMENT IN PAPER AND MICROFICHE FORMAT [1 MICROFICHE]

090743
WELCOME NORTH MINES LIMITED, PELLY RIVER VALLEY AREA, YUKON. BY G H RAYNER. 1981.
KEYWORDS: GEOCHEMISTRY, METALLIC MINERALS [CLAIMS/PERMITS: VSE].
NTS: 105L/10 [LAT 62-42; LONG 134-47]
COPIES MAY BE PURCHASED. DOCUMENT IN PAPER AND MICROFICHE FORMAT [1 MICROFICHE]

090747
WELCOME NORTH MINES LIMITED, DETOUR LAKES AREA, YUKON. BY G H RAYNER. 1981.
KEYWORDS: GEOCHEMISTRY, METALLIC MINERALS [CLAIMS/PERMITS: PDQ].
NTS: 105L/10 [LAT 62-39; LONG 134-35]
COPIES MAY BE PURCHASED. DOCUMENT IN PAPER AND MICROFICHE FORMAT [1 MICROFICHE]

090859
MACMILLAN JOINT VENTURE, DETOUR LAKE AREA, YUKON. BY C W PAYNE. 1981.
KEYWORDS: REGIONAL GEOLOGY, GEOCHEMISTRY, METALLIC MINERALS, ECONOMIC GEOLOGY [CLAIMS/PERMITS: GET].
NTS: 105L/10 [LAT 62-41; LONG 134-41]
CONFIDENTIAL. DOCUMENT IN PAPER AND MICROFICHE FORMAT [2 MICROFICHE]

091036
GETTY CANADIAN METALS LIMITED, PELLY RIVER AREA, YUKON. BY C W PAYNE. 1982.
KEYWORDS: REGIONAL GEOLOGY [CLAIMS/PERMITS: SUE, GET].
NTS: 105L/10; 105L/11; 105L/14; 105L/15 [LAT 62-49; LONG 135-05]
CONFIDENTIAL. DOCUMENT IN PAPER AND MICROFICHE FORMAT [4 MICROFICHE]

105L/11

090478
CONWEST EXPLORATION COMPANY LIMITED, DUO LAKE AREA, YUKON. BY F A HODGKINSON; C K O'CONNOR. 1979.
KEYWORDS: GEOPHYSICS [CLAIMS/PERMITS: SUE].
NTS: 105L/10; 105L/11; 105L/14; 105L/15 [LAT 62-45; LONG 135-00]
CONFIDENTIAL. DOCUMENT IN PAPER AND MICROFICHE FORMAT [5 MICROFICHE]

090865
COMINCO LIMITED, PELLY RIVER AREA, YUKON. BY I JACKISCH. 1980.
KEYWORDS: GEOPHYSICS [CLAIMS/PERMITS: TUM].
NTS: 105L/11; 105L/14 [LAT 62-45; LONG 135-15]
CONFIDENTIAL. DOCUMENT IN PAPER AND MICROFICHE FORMAT [4 MICROFICHE]

090784
WELCOME NORTH MINES LIMITED, PELLY RIVER AREA, YUKON. BY G H RAYNER. 1980.
KEYWORDS: GEOCHEMISTRY [CLAIMS/PERMITS: GRAF].
NTS: 105L/11; 105L/14 [LAT 62-45; LONG 135-20]
CONFIDENTIAL. DOCUMENT IN PAPER AND MICROFICHE FORMAT [1 MICROFICHE]

090785
WELCOME NORTH MINES LIMITED, PELLY RIVER AREA, YUKON. BY G H RAYNER. 1980.
KEYWORDS: GEOCHEMISTRY, REGIONAL GEOLOGY, METALLIC MINERALS [CLAIMS/PERMITS: PETER].
NTS: 105L/11 [LAT 62-35; LONG 135-05]
CONFIDENTIAL. DOCUMENT IN PAPER AND MICROFICHE FORMAT [1 MICROFICHE]

091036
GETTY CANADIAN METALS LIMITED, PELLY RIVER AREA, YUKON. BY C W PAYNE. 1982.
KEYWORDS: REGIONAL GEOLOGY [CLAIMS/PERMITS: SUE, GET].
NTS: 105L/10; 105L/11; 105L/14; 105L/15 [LAT 62-49; LONG 135-05]
CONFIDENTIAL. DOCUMENT IN PAPER AND MICROFICHE FORMAT [4 MICROFICHE]

105L/11 CONT'D

091491
COMINCO LIMITED, CLEAR LAKE AREA, YUKON. BY M R MURRELL. 1983.
KEYWORDS: ECONOMIC GEOLOGY, METALLIC MINERALS, GEOCHEMISTRY, 1 DDH - 149M [489 FT]
[CLAIMS/PERMITS: TUM].
NTS: 105L/11; 105L/14 [LAT 62-44; LONG 135-10]
CONFIDENTIAL. DOCUMENT IN PAPER AND MICROFICHE FORMAT [2 MICROFICHE]

105L/13

062203
GALLAGHER EXPLORATIONS LIMITED, PELLY RIVER AREA, YUKON [PROSPECTUS]. BY L SOOKOCHOFF. 1985.
KEYWORDS: GEOPHYSICS, METALLIC MINERALS, REGIONAL GEOLOGY [CLAIMS/PERMITS: GAL 1-8, GAL 9-16
, GAL 25-28, GAL 33-36].
NTS: 105L/13 [LAT 62-48; LONG 135-35]
COPIES MAY BE PURCHASED. DOCUMENT IN PAPER AND MICROFICHE FORMAT [1 MICROFICHE]

090783
WELCOME NORTH MINES LIMITED, PELLY RIVER AREA, YUKON. BY G H RAYNER. 1980.
KEYWORDS: GEOCHEMISTRY [CLAIMS/PERMITS: HUGH].
NTS: 105L/13; 105L/14 [LAT 62-47; LONG 135-20]
CONFIDENTIAL. DOCUMENT IN PAPER AND MICROFICHE FORMAT [1 MICROFICHE]

090797
WELCOME NORTH MINES LIMITED, PELLY RIVER AREA, YUKON. BY G H RAYNER. 1980.
KEYWORDS: GEOCHEMISTRY, REGIONAL GEOLOGY, METALLIC MINERALS [CLAIMS/PERMITS: HANK].
NTS: 105L/13; 105L/14 [LAT 62-55; LONG 135-30]
COPIES MAY BE PURCHASED. DOCUMENT IN PAPER AND MICROFICHE FORMAT [1 MICROFICHE]

091481
ANACONDA CANADA EXPLORATION LIMITED, KALZAS RIVER AREA, YUKON. BY R D HALL; A R SCOTT. 1983.
KEYWORDS: REGIONAL GEOLOGY, GEOCHEMISTRY, GEOPHYSICS [CLAIMS/PERMITS: BUM 1-106].
NTS: 105L/13; 105L/14 [LAT 62-52 TO 62-59; LONG 135-15 TO 135-30]
CONFIDENTIAL. DOCUMENT IN PAPER AND MICROFICHE FORMAT [8 MICROFICHE]

105L/14

090011
MACMILLAN JOINT VENTURE, OZ LAKE AREA, YUKON. BY G W GRANT; C K O'CONNOR; D B SUTHERLAND.
1975.
KEYWORDS: GEOPHYSICS [CLAIMS/PERMITS: SUE].
NTS: 105L/10; 105L/14; 105L/15 [LAT 62-48; LONG 135-00]
CONFIDENTIAL. DOCUMENT IN PAPER AND MICROFICHE FORMAT [14 MICROFICHE]

090125
MACMILLAN JOINT VENTURE, DETOUR LAKES AREA, YUKON. BY J E WYDER. 1976.
KEYWORDS: GEOPHYSICS [CLAIMS/PERMITS: SUE].
NTS: 105L/10; 105L/14; 105L/15 [LAT 62-48; LONG 135-00]
CONFIDENTIAL. DOCUMENT IN PAPER AND MICROFICHE FORMAT [11 MICROFICHE]

090213
CONWEST EXPLORATION COMPANY LIMITED, PELLY RIVER AREA, YUKON. BY D P DORVAL. 1977.
KEYWORDS: GEOPHYSICS [CLAIMS/PERMITS: SUE].
NTS: 105L/10; 105L/14; 105L/15 [LAT 62-48; LONG 135-00]
CONFIDENTIAL. DOCUMENT IN PAPER AND MICROFICHE FORMAT [12 MICROFICHE]

090478
CONWEST EXPLORATION COMPANY LIMITED, DUO LAKE AREA, YUKON. BY F A HODGKINSON; C K O'CONNOR.
1979.
KEYWORDS: GEOPHYSICS [CLAIMS/PERMITS: SUE].
NTS: 105L/10; 105L/11; 105L/14; 105L/15 [LAT 62-45; LONG 135-00]
CONFIDENTIAL. DOCUMENT IN PAPER AND MICROFICHE FORMAT [5 MICROFICHE]

090501
CONWEST EXPLORATION COMPANY LIMITED, CLEAR LAKE AREA, YUKON. BY G R KENT; C K O'CONNOR.
1979.
KEYWORDS: GEOPHYSICS [CLAIMS/PERMITS: SUE].
NTS: 105L/14 [LAT 62-48; LONG 135-15]
CONFIDENTIAL. DOCUMENT IN PAPER AND MICROFICHE FORMAT [2 MICROFICHE]

090659
MACMILLAN JOINT VENTURE, MACMILLAN-PELLY RIVER AREA, YUKON. BY G R KENT. 1980.
KEYWORDS: GEOPHYSICS [CLAIMS/PERMITS: SUE].
NTS: 105L/14 [LAT 62-47; LONG 135-00]
CONFIDENTIAL. DOCUMENT IN PAPER AND MICROFICHE FORMAT [6 MICROFICHE]

090685
COMINCO LIMITED, PELLY RIVER AREA, YUKON. BY I JACKISCH. 1980.
KEYWORDS: GEOPHYSICS [CLAIMS/PERMITS: TUM].
NTS: 105L/11; 105L/14 [LAT 62-45; LONG 135-15]
CONFIDENTIAL. DOCUMENT IN PAPER AND MICROFICHE FORMAT [4 MICROFICHE]

105L/14 CONT'D

090744
WELCOME NORTH MINES LIMITED, PELLY RIVER AREA, YUKON. BY G H RAYNER. 1980.
KEYWORDS: GEOCHEMISTRY [CLAIMS/PERMITS: PELLY].
NTS: 105L/14 [LAT 62-47; LONG 135-02]
COPIES MAY BE PURCHASED. DOCUMENT IN PAPER AND MICROFICHE FORMAT [1 MICROFICHE]

090746
WELCOME NORTH MINES LIMITED, PELLY RIVER AREA, YUKON. BY G H RAYNER. 1980.
KEYWORDS: GEOCHEMISTRY [CLAIMS/PERMITS: RSVP].
NTS: 105L/14 [LAT 62-49; LONG 135-21]
COPIES MAY BE PURCHASED. DOCUMENT IN PAPER AND MICROFICHE FORMAT [1 MICROFICHE]

090748
WELCOME NORTH MINES LIMITED, DETOUR LAKES AREA, YUKON. BY G H RAYNER. 1981.
KEYWORDS: GEOCHEMISTRY, METALLIC MINERALS [CLAIMS/PERMITS: PVA].
NTS: 105L/14 [LAT 62-48; LONG 135-21]
COPIES MAY BE PURCHASED. DOCUMENT IN PAPER AND MICROFICHE FORMAT [1 MICROFICHE]

090783
WELCOME NORTH MINES LIMITED, PELLY RIVER AREA, YUKON. BY G H RAYNER. 1980.
KEYWORDS: GEOCHEMISTRY [CLAIMS/PERMITS: HUGH].
NTS: 105L/13; 105L/14 [LAT 62-47; LONG 135-20]
CONFIDENTIAL. DOCUMENT IN PAPER AND MICROFICHE FORMAT [1 MICROFICHE]

090784
WELCOME NORTH MINES LIMITED, PELLY RIVER AREA, YUKON. BY G H RAYNER. 1980.
KEYWORDS: GEOCHEMISTRY [CLAIMS/PERMITS: GRAF].
NTS: 105L/11; 105L/14 [LAT 62-45; LONG 135-20]
CONFIDENTIAL. DOCUMENT IN PAPER AND MICROFICHE FORMAT [1 MICROFICHE]

090797
WELCOME NORTH MINES LIMITED, PELLY RIVER AREA, YUKON. BY G H RAYNER. 1980.
KEYWORDS: GEOCHEMISTRY, REGIONAL GEOLOGY, METALLIC MINERALS [CLAIMS/PERMITS: HANK].
NTS: 105L/13; 105L/14 [LAT 62-55; LONG 135-30]
COPIES MAY BE PURCHASED. DOCUMENT IN PAPER AND MICROFICHE FORMAT [1 MICROFICHE]

090932
MACMILLAN JOINT VENTURE, CLEAR LAKE AREA, YUKON. BY C G VERLEY; C W PAYNE. 1981.
KEYWORDS: ECONOMIC GEOLOGY, METALLIC MINERALS, GEOCHEMISTRY, 3 DDH - 709.3M [2327 FT]
[CLAIMS/PERMITS: SUE].
NTS: 105L/14 [LAT 62-49; LONG 135-05]
CONFIDENTIAL. DOCUMENT IN PAPER AND MICROFICHE FORMAT [2 MICROFICHE]

091031
ANACONDA CANADA EXPLORATION LIMITED, EARN LAKE AREA, YUKON. BY A R SCOTT. 1982.
KEYWORDS: GEOPHYSICS [CLAIMS/PERMITS: KAL 1-80].
NTS: 105L/14 [LAT 62-56; LONG 135-15]
CONFIDENTIAL. DOCUMENT IN PAPER AND MICROFICHE FORMAT [2 MICROFICHE]

091033
ANACONDA CANADA EXPLORATION LIMITED, EARN LAKE AREA, YUKON. BY A R SCOTT. 1982.
KEYWORDS: GEOPHYSICS [CLAIMS/PERMITS: BUM 1-32].
NTS: 105L/14 [LAT 62-52; LONG 135-25]
CONFIDENTIAL. DOCUMENT IN PAPER AND MICROFICHE FORMAT [1 MICROFICHE]

091036
GETTY CANADIAN METALS LIMITED, PELLY RIVER AREA, YUKON. BY C W PAYNE. 1982.
KEYWORDS: REGIONAL GEOLOGY [CLAIMS/PERMITS: SUE, GET].
NTS: 105L/10; 105L/11; 105L/14; 105L/15 [LAT 62-49; LONG 135-05]
CONFIDENTIAL. DOCUMENT IN PAPER AND MICROFICHE FORMAT [4 MICROFICHE]

091065
ANACONDA CANADA EXPLORATION LIMITED, KALZAS MOUNTAIN AREA, YUKON. BY R D HALL. 1982.
KEYWORDS: REGIONAL GEOLOGY, GEOCHEMISTRY, METALLIC MINERALS, ECONOMIC GEOLOGY
[CLAIMS/PERMITS: KAL 81-192].
NTS: 105L/14 [LAT 62-55; LONG 135-17]
CONFIDENTIAL. DOCUMENT IN PAPER AND MICROFICHE FORMAT [1 MICROFICHE]

091268
CONWEST EXPLORATION LIMITED, PELLY-MACMILLAN RIVERS AREA, YUKON. BY M ZUROWSKI. 1979.
KEYWORDS: ECONOMIC GEOLOGY, METALLIC MINERALS, GEOCHEMISTRY, 14 DDH - 2320.29M [7613 FT]
[CLAIMS/PERMITS: SUE].
NTS: 105L/14; 105L/15 [LAT 62-48; LONG 135-00]
CONFIDENTIAL. DOCUMENT IN PAPER AND MICROFICHE FORMAT [2 MICROFICHE]

091269
GETTY MINES LIMITED, PELLY-MACMILLAN RIVERS AREA, YUKON. BY G D DELANE. 1980.
KEYWORDS: ECONOMIC GEOLOGY [CLAIMS/PERMITS: SUE].
NTS: 105L/14 [LAT 62-48; LONG 135-00]
CONFIDENTIAL. DOCUMENT IN PAPER AND MICROFICHE FORMAT [1 MICROFICHE]

105L/14 CONT'D

091393
ANACONDA CANADA EXPLORATION LIMITED, KALZAS MOUNTAIN AREA, YUKON. BY R D HALL; A SCOTT. 1982.
KEYWORDS: REGIONAL GEOLOGY, GEOCHEMISTRY, GEOPHYSICS, METALLIC MINERALS, ECONOMIC GEOLOGY [CLAIMS/PERMITS: KAL 1-292].
NTS: 105L/14 [LAT 62-55; LONG 135-17]
CONFIDENTIAL. DOCUMENT IN PAPER AND MICROFICHE FORMAT [8 MICROFICHE]

091411
GETTY CANADIAN METALS LIMITED, CLEAR LAKE AREA, YUKON. BY R VANDERHORST. 1982.
KEYWORDS: ECONOMIC GEOLOGY, 3 DDH - 941.46M [3089 FT] [CLAIMS/PERMITS: SUE].
NTS: 105L/14 [LAT 62-49; LONG 135-05]
CONFIDENTIAL. DOCUMENT IN PAPER AND MICROFICHE FORMAT [2 MICROFICHE]

091461
ANACONDA CANADA EXPLORATION LIMITED, KALZAS RIVER AREA, YUKON. BY R D HALL; A R SCOTT. 1983.
KEYWORDS: REGIONAL GEOLOGY, GEOCHEMISTRY, GEOPHYSICS [CLAIMS/PERMITS: BUM 1-106].
NTS: 105L/13; 105L/14 [LAT 62-52 TO 62-59; LONG 135-15 TO 135-30]
CONFIDENTIAL. DOCUMENT IN PAPER AND MICROFICHE FORMAT [8 MICROFICHE]

091491
COMINCO LIMITED, CLEAR LAKE AREA, YUKON. BY M R MURRELL. 1983.
KEYWORDS: ECONOMIC GEOLOGY, METALLIC MINERALS, GEOCHEMISTRY, 1 DDH - 149M [489 FT] [CLAIMS/PERMITS: TUM].
NTS: 105L/11; 105L/14 [LAT 62-44; LONG 135-10]
CONFIDENTIAL. DOCUMENT IN PAPER AND MICROFICHE FORMAT [2 MICROFICHE]

091511
GETTY CANADIAN METALS LIMITED, CLEAR LAKE AREA, YUKON. BY D R HAWKE. 1984.
KEYWORDS: ECONOMIC GEOLOGY, SURFICIAL GEOLOGY / GEOMORPHOLOGY, 2 DDH - 962.34M [3157 FT] [CLAIMS/PERMITS: SUE].
NTS: 105L/14; 105L/15 [LAT 62-49; LONG 135-05]
CONFIDENTIAL. DOCUMENT IN PAPER AND MICROFICHE FORMAT [2 VOL. 4 MICROFICHE]

105L/15

090011
MACMILLAN JOINT VENTURE, OZ LAKE AREA, YUKON. BY G W GRANT; C K O'CONNOR; D B SUTHERLAND 1975.
KEYWORDS: GEOPHYSICS [CLAIMS/PERMITS: SUE].
NTS: 105L/10; 105L/14; 105L/15 [LAT 62-48; LONG 135-00]
CONFIDENTIAL. DOCUMENT IN PAPER AND MICROFICHE FORMAT [14 MICROFICHE]

090125
MACMILLAN JOINT VENTURE, DETOUR LAKES AREA, YUKON. BY J E WYDER. 1976.
KEYWORDS: GEOPHYSICS [CLAIMS/PERMITS: SUE].
NTS: 105L/10; 105L/14; 105L/15 [LAT 62-48; LONG 135-00]
CONFIDENTIAL. DOCUMENT IN PAPER AND MICROFICHE FORMAT [11 MICROFICHE]

090213
CONWEST EXPLORATION COMPANY LIMITED, PELLY RIVER AREA, YUKON. BY D P DORVAL. 1977.
KEYWORDS: GEOPHYSICS [CLAIMS/PERMITS: SUE].
NTS: 105L/10; 105L/14; 105L/15 [LAT 62-48; LONG 135-00]
CONFIDENTIAL. DOCUMENT IN PAPER AND MICROFICHE FORMAT [12 MICROFICHE]

090478
CONWEST EXPLORATION COMPANY LIMITED, DUO LAKE AREA, YUKON. BY F A HODGKINSON; C K O'CONNOR. 1979.
KEYWORDS: GEOPHYSICS [CLAIMS/PERMITS: SUE].
NTS: 105L/10; 105L/11; 105L/14; 105L/15 [LAT 62-45; LONG 135-00]
CONFIDENTIAL. DOCUMENT IN PAPER AND MICROFICHE FORMAT [5 MICROFICHE]

090851
MACMILLAN JOINT VENTURE, MACMILLAN-PELLY RIVERS AREA, YUKON. BY C W PAYNE. 1981.
KEYWORDS: GEOCHEMISTRY, GEOPHYSICS, REGIONAL GEOLOGY, METALLIC MINERALS, ECONOMIC GEOLOGY [CLAIMS/PERMITS: GET].
NTS: 105L/15 [LAT 62-49; LONG 134-45]
CONFIDENTIAL. DOCUMENT IN PAPER AND MICROFICHE FORMAT [3 MICROFICHE]

090852
MACMILLAN JOINT VENTURE, MACMILLAN-PELLY RIVERS AREA, YUKON. BY C W PAYNE. 1981.
KEYWORDS: GEOPHYSICS, REGIONAL GEOLOGY [CLAIMS/PERMITS: SUE].
NTS: 105L/15 [LAT 62-49; LONG 135-00]
CONFIDENTIAL. DOCUMENT IN PAPER AND MICROFICHE FORMAT [1 MICROFICHE]

090853
MACMILLAN JOINT VENTURE, MACMILLAN-PELLY RIVERS AREA, YUKON. BY C W PAYNE. 1981.
KEYWORDS: GEOPHYSICS, REGIONAL GEOLOGY, METALLIC MINERALS, GEOCHEMISTRY, ECONOMIC GEOLOGY [CLAIMS/PERMITS: SUE].
NTS: 105L/15 [LAT 62-49; LONG 135-00]
CONFIDENTIAL. DOCUMENT IN PAPER AND MICROFICHE FORMAT [2 MICROFICHE]

105L/15 CONT'D

090888
ANACONDA CANADA EXPLORATION LIMITED, DROMEDARY MOUNTAIN AREA, YUKON. BY G G CARLSON. 1981.
KEYWORDS: GEOCHEMISTRY, GEOPHYSICS, METALLIC MINERALS, STRUCTURAL GEOLOGY, ECONOMIC GEOLOGY [CLAIMS/PERMITS: ACE, EARN].
NTS: 105L/15; 105L/16 [LAT 62-53; LONG 134-44]
CONFIDENTIAL. DOCUMENT IN PAPER AND MICROFICHE FORMAT [9 MICROFICHE]

091032
ANACONDA CANADA EXPLORATION LIMITED, EARN LAKE AREA, YUKON. BY A R SCOTT. 1982.
KEYWORDS: GEOPHYSICS [CLAIMS/PERMITS: CLARE 43-48, CLARE 55-64, CLARE 66].
NTS: 105L/15 [LAT 62-54; LONG 134-50]
CONFIDENTIAL. DOCUMENT IN PAPER AND MICROFICHE FORMAT [2 MICROFICHE]

091036
GETTY CANADIAN METALS LIMITED, PELLY RIVER AREA, YUKON. BY C W PAYNE. 1982.
KEYWORDS: REGIONAL GEOLOGY [CLAIMS/PERMITS: SUE, GET].
NTS: 105L/10; 105L/11; 105L/14; 105L/15 [LAT 62-49; LONG 135-05]
CONFIDENTIAL. DOCUMENT IN PAPER AND MICROFICHE FORMAT [4 MICROFICHE]

091037
ANACONDA CANADA EXPLORATION LIMITED, EARN LAKE AREA, YUKON. BY A R SCOTT. 1982.
KEYWORDS: GEOPHYSICS [CLAIMS/PERMITS: CLARE 1-42, CLARE 49-54, CLARE 65, CLARE 67-72]
NTS: 105L/15 [LAT 62-54; LONG 134-50]
CONFIDENTIAL. DOCUMENT IN PAPER AND MICROFICHE FORMAT [2 MICROFICHE]

091039
ANACONDA CANADA EXPLORATION LIMITED, EARN LAKE AREA, YUKON. BY A R SCOTT. 1982.
KEYWORDS: GEOPHYSICS [CLAIMS/PERMITS: BUSH 1-32].
NTS: 105L/15 [LAT 62-55; LONG 134-45]
CONFIDENTIAL. DOCUMENT IN PAPER AND MICROFICHE FORMAT [2 MICROFICHE]

091268
CONWEST EXPLORATION LIMITED, PELLY-MACMILLAN RIVERS AREA, YUKON. BY M ZUROWSKI. 1979
KEYWORDS: ECONOMIC GEOLOGY, METALLIC MINERALS, GEOCHEMISTRY, 14 DDH - 2320.29M [7613 FT] [CLAIMS/PERMITS: SUE].
NTS: 105L/14; 105L/15 [LAT 62-48; LONG 135-00]
CONFIDENTIAL. DOCUMENT IN PAPER AND MICROFICHE FORMAT [2 MICROFICHE]

091468
ANACONDA CANADA EXPLORATION LIMITED, DROMEDARY MOUNTAIN AREA, YUKON. BY R D HALL; A R SCOTT. 1983
KEYWORDS: REGIONAL GEOLOGY, GEOCHEMISTRY, GEOPHYSICS, STRUCTURAL GEOLOGY, INDUSTRIAL MINERALS, ECONOMIC GEOLOGY, TECTONICS [CLAIMS/PERMITS: ACE, EARN, CLARE, BUSH].
NTS: 105L/15; 105L/16 [LAT 62-52 TO 62-53; LONG 134-35 TO 134-50]
CONFIDENTIAL. DOCUMENT IN PAPER AND MICROFICHE FORMAT [5 VOL. 23 MICROFICHE]

091511
GETTY CANADIAN METALS LIMITED, CLEAR LAKE AREA, YUKON. BY D R HAWKE. 1984.
KEYWORDS: ECONOMIC GEOLOGY, SURFICIAL GEOLOGY / GEOMORPHOLOGY, 2 DDH - 962.34M [3157 FT] [CLAIMS/PERMITS: SUE].
NTS: 105L/14; 105L/15 [LAT 62-49; LONG 135-05]
CONFIDENTIAL. DOCUMENT IN PAPER AND MICROFICHE FORMAT [2 VOL. 4 MICROFICHE]

091554
MACMILLAN JOINT VENTURE, PELLY-MACMILLAN RIVERS AREA, YUKON. BY D R HAWKE. 1984.
KEYWORDS: REGIONAL GEOLOGY [CLAIMS/PERMITS: SUE 121, SUE 123, SUE 127, SUE 128, SUE 139-140, SUE 193-194, SUE 198].
NTS: 105L/15 [LAT 62-48; LONG 134-57]
CONFIDENTIAL. DOCUMENT IN PAPER AND MICROFICHE FORMAT [2]

091558
GETTY CANADIAN METALS LIMITED, CLEAR LAKE AREA, YUKON. BY D R HAWKE. 1984.
KEYWORDS: ECONOMIC GEOLOGY, METALLIC MINERALS, 1 DDH - 460M [1500 FT] [CLAIMS/PERMITS: SUE 2010].
NTS: 105L/15 [LAT 62-49; LONG 135-05]
CONFIDENTIAL. DOCUMENT IN PAPER AND MICROFICHE FORMAT [2]

105L/16

090888
ANACONDA CANADA EXPLORATION LIMITED, DROMEDARY MOUNTAIN AREA, YUKON. BY G G CARLSON. 1981.
KEYWORDS: GEOCHEMISTRY, GEOPHYSICS, METALLIC MINERALS, STRUCTURAL GEOLOGY, ECONOMIC GEOLOGY [CLAIMS/PERMITS: ACE, EARN].
NTS: 105L/15; 105L/16 [LAT 62-53; LONG 134-44]
CONFIDENTIAL. DOCUMENT IN PAPER AND MICROFICHE FORMAT [9 MICROFICHE]

091405
GETTY CANADIAN METALS LIMITED, EARN LAKE AREA, YUKON. BY N HULSTEIN. 1982.
KEYWORDS: REGIONAL GEOLOGY, GEOCHEMISTRY, METALLIC MINERALS, ECONOMIC GEOLOGY [CLAIMS/PERMITS: JAR].
NTS: 105L/09; 105L/16 [LAT 62-45; LONG 134-15]
COPIES MAY BE PURCHASED. DOCUMENT IN PAPER AND MICROFICHE FORMAT [2 MICROFICHE]

105L/16 CONT'D

091468
ANACONDA CANADA EXPLORATION LIMITED, DROMEDARY MOUNTAIN AREA, YUKON. BY R D HALL; A R SCOTT. 1983.
KEYWORDS: REGIONAL GEOLOGY, GEOCHEMISTRY, GEOPHYSICS, STRUCTURAL GEOLOGY, INDUSTRIAL MINERALS, ECONOMIC GEOLOGY, TECTONICS [CLAIMS/PERMITS: ACE, EARN, CLARE, BUSH].
NTS: 105L/15; 105L/16 [LAT 62-52 TO 62-53; LONG 134-35 TO 134-50]
CONFIDENTIAL. DOCUMENT IN PAPER AND MICROFICHE FORMAT [5 VOL. 23 MICROFICHE]

105M

082009
PAN ACHERON RESOURCES LIMITED, KATHLEEN LAKES AREA, YUKON [PROSPECTUS]. BY G A NOEL. 1980.
KEYWORDS: ECONOMIC GEOLOGY, METALLIC MINERALS [CLAIMS/PERMITS: BUD, DAGD].
NTS: 105M; 106D/08 [LAT 64-00 TO 65-00; LONG 134-00 TO 135-00]
COPIES MAY BE PURCHASED. DOCUMENT IN PAPER AND MICROFICHE FORMAT [1 MICROFICHE]

105M/02

091529
UNION CARBIDE CANADA LIMITED, KALZAS TWINS AREA, YUKON. BY C N FORSTER. 1984.
KEYWORDS: ECONOMIC GEOLOGY, METALLIC MINERALS, 1 DDH - 412.36M [1353 FT] [CLAIMS/PERMITS: DAVID].
NTS: 105M/02; 105M/07 [LAT 63-16; LONG 134-42]
CONFIDENTIAL. DOCUMENT IN PAPER AND MICROFICHE FORMAT [2 MICROFICHE]

105M/06

090610
DU PONT OF CANADA EXPLORATION LIMITED, TWO BUTTES AREA, YUKON. BY S MCFARLAND; A STANTA; J C STEPHEN. 1980.
KEYWORDS: GEOPHYSICS, GEOCHEMISTRY, REGIONAL GEOLOGY [CLAIMS/PERMITS: W, TW].
NTS: 105M/06 [LAT 63-29; LONG 135-22]
CONFIDENTIAL. DOCUMENT IN PAPER AND MICROFICHE FORMAT [6 MICROFICHE]

090755
DUPONT OF CANADA EXPLORATION LIMITED, TWO BUTTES PLATEAU AREA, YUKON. BY L K ECCLES; D A BARR. 1981.
KEYWORDS: ECONOMIC GEOLOGY, GEOCHEMISTRY, METALLIC MINERALS [CLAIMS/PERMITS: W 1-24, TW 25-80].
NTS: 105M/06 [LAT 63-29; LONG 135-22]
CONFIDENTIAL. DOCUMENT IN PAPER AND MICROFICHE FORMAT

105M/07

090878
UNION CARBIDE CANADA LIMITED, KALZAS TWINS MOUNTAIN AREA, YUKON. BY C N FORSTER. 1981.
KEYWORDS: REGIONAL GEOLOGY, GEOCHEMISTRY, METALLIC MINERALS, ECONOMIC GEOLOGY [CLAIMS/PERMITS: WOLF, PAT, BLACKIE, DAVID].
NTS: 105M/07 [LAT 63-16; LONG 134-43]
CONFIDENTIAL. DOCUMENT IN PAPER AND MICROFICHE FORMAT [2 MICROFICHE]

091529
UNION CARBIDE CANADA LIMITED, KALZAS TWINS AREA, YUKON. BY C N FORSTER. 1984.
KEYWORDS: ECONOMIC GEOLOGY, METALLIC MINERALS, 1 DDH - 412.36M [1353 FT] [CLAIMS/PERMITS: DAVID].
NTS: 105M/02; 105M/07 [LAT 63-16; LONG 134-42]
CONFIDENTIAL. DOCUMENT IN PAPER AND MICROFICHE FORMAT [2 MICROFICHE]

105M/11

081283
NOREX DEVELOPMENT LIMITED, 4-MILE CREEK AREA, YUKON. BY B FITCH. 1975.
KEYWORDS: GEOCHEMISTRY, REGIONAL GEOLOGY, METALLIC MINERALS, ECONOMIC GEOLOGY [CLAIMS/PERMITS: PIK].
NTS: 105M/11 [LAT 63-35; LONG 135-12]
COPIES MAY BE PURCHASED. DOCUMENT IN PAPER AND MICROFICHE FORMAT [1 MICROFICHE]

105M/13

017412
UR SILVER-LEAD PROPERTY, MCQUESTEN AREA, YUKON. BY A E AHO. 1961.
KEYWORDS: REGIONAL GEOLOGY, METALLIC MINERALS, STRUCTURAL GEOLOGY, ECONOMIC GEOLOGY [CLAIMS/PERMITS: UR].
NTS: 105M/13 [LAT 63-58; LONG 135-34]
COPIES MAY BE PURCHASED. DOCUMENT IN PAPER AND MICROFICHE FORMAT [1 MICROFICHE]

017477
UNITED KENO HILL MINES LIMITED, MOUNT HALDANE AREA, YUKON. BY T HEARD. 1965.
KEYWORDS: GEOCHEMISTRY, REGIONAL GEOLOGY, METALLIC MINERALS, ECONOMIC GEOLOGY [CLAIMS/PERMITS: H].
NTS: 105M/13 [LAT 63-52; LONG 135-50]
COPIES MAY BE PURCHASED. DOCUMENT IN PAPER AND MICROFICHE FORMAT [2 MICROFICHE]

017478
SILVER TITAN MINES LIMITED, GALENA HILL AREA, YUKON. BY E B NICHOLLS. 1962.
KEYWORDS: GEOPHYSICS, REGIONAL GEOLOGY [CLAIMS/PERMITS: AA].
NTS: 105M/13 [LAT 63-55; LONG 135-45]
COPIES MAY BE PURCHASED. DOCUMENT IN PAPER AND MICROFICHE FORMAT [2 MICROFICHE]

105M/13
CONT'D

017622
PETCAL EXPLORATION LIMITED, GALENA HILL AREA, YUKON. BY A E AHO. 1959.
KEYWORDS: GEOPHYSICS, GEOCHEMISTRY, REGIONAL GEOLOGY, METALLIC MINERALS, ECONOMIC GEOLOGY [CLAIMS/PERMITS: LEO, KPO].
NTS: 105M/13 [LAT 63-55; LONG 135-35]
COPIES MAY BE PURCHASED. DOCUMENT IN PAPER AND MICROFICHE FORMAT [4 MICROFICHE]

017957
SILVER TITAN MINES LIMITED, MCQUESTEN RIVER AREA, YUKON. BY A E AHO; D J TEMPELMAN-KLUIT. 1963.
KEYWORDS: REGIONAL GEOLOGY, STRUCTURAL GEOLOGY [CLAIMS/PERMITS: ARGENT].
NTS: 105M/13 [LAT 63-56; LONG 135-49]
COPIES MAY BE PURCHASED. DOCUMENT IN PAPER AND MICROFICHE FORMAT [1 MICROFICHE]

018923
HALDANE SILVER MINES LIMITED, KENO HILL AREA, YUKON. BY A R ARCHER. 1966.
KEYWORDS: REGIONAL GEOLOGY, METALLIC MINERALS, ECONOMIC GEOLOGY [CLAIMS/PERMITS: TED, MAY, JO, JOHN].
NTS: 105M/13 [LAT 64-00; LONG 135-00]
CONFIDENTIAL. DOCUMENT IN PAPER AND MICROFICHE FORMAT [1 MICROFICHE]

018928
SILVER SPRING MINES LIMITED, MAYO AREA, YUKON. BY P H SEVENSMA. 1968.
KEYWORDS: GEOCHEMISTRY, REGIONAL GEOLOGY, ECONOMIC GEOLOGY, METALLIC MINERALS [CLAIMS/PERMITS: SILVER, SPRING].
NTS: 105M/13; 105M/14; 106D/03 [LAT 64-02; LONG 135-20]
CONFIDENTIAL. DOCUMENT IN PAPER AND MICROFICHE FORMAT [1 MICROFICHE]

019021
SILVER SPRING MINES LIMITED, MAYO-KENO AREA, YUKON. BY P H SEVENSMA. 1968.
KEYWORDS: REGIONAL GEOLOGY, METALLIC MINERALS, ECONOMIC GEOLOGY [CLAIMS/PERMITS: NORTH, STAR]
NTS: 105M/13; 105M/15; 106D/03 [LAT 63-51; LONG 135-50]
CONFIDENTIAL. DOCUMENT IN PAPER AND MICROFICHE FORMAT [1 MICROFICHE]

019022
SILVER SPRING MINES LIMITED, KENO HILL AREA, YUKON. BY T L SADLIER-BROWN; P H SEVENSMA. 1968.
KEYWORDS: GEOCHEMISTRY, METALLIC MINERALS, ECONOMIC GEOLOGY [CLAIMS/PERMITS: STAR, NORTH].
NTS: 105M/13 [LAT 64-02; LONG 135-20]
COPIES MAY BE PURCHASED. DOCUMENT IN PAPER AND MICROFICHE FORMAT [1 MICROFICHE]

019023
SILVER TITAN MINES LIMITED, GALENA HILL AREA, YUKON. BY E B NICHOLLS. 1962.
KEYWORDS: GEOPHYSICS [CLAIMS/PERMITS: KPO].
NTS: 105M/13 [LAT 63-55; LONG 135-45]
CONFIDENTIAL. DOCUMENT IN PAPER AND MICROFICHE FORMAT [2 MICROFICHE]

019905
SILVER SPRING MINES LIMITED, MAYO-KENO HILL AREA, YUKON. BY P H SEVENSMA. 1968.
KEYWORDS: REGIONAL GEOLOGY, ECONOMIC GEOLOGY [CLAIMS/PERMITS: NORTH, STAR, SILVER, LADIE, JEAN].
NTS: 105M/13; 105M/14; 106D/03 [LAT 63-51 TO 64-02; LONG 135-07 TO 135-50]
CONFIDENTIAL. DOCUMENT IN PAPER AND MICROFICHE FORMAT [1 MICROFICHE]

060159
CANADIAN RESERVE OIL AND GAS LIMITED, MOUNT HALDANE AREA, YUKON. BY E R ROCKEL; R W STEMP. 1972.
KEYWORDS: GEOPHYSICS, REGIONAL GEOLOGY [CLAIMS/PERMITS: ALBERTA, YUKON].
NTS: 105M/13 [LAT 63-54; LONG 135-41]
CONFIDENTIAL. DOCUMENT IN PAPER AND MICROFICHE FORMAT [2 MICROFICHE]

060722
PESO SILVER MINES LIMITED, MCQUESTEN RIVER AREA, YUKON. BY A E AHO. 1964.
KEYWORDS: MATHEMATICAL GEOLOGY, REGIONAL GEOLOGY, ECONOMIC GEOLOGY, INDUSTRIAL MINERALS, METALLIC MINERALS, STRUCTURAL GEOLOGY [CLAIMS/PERMITS: REX, PESO, GALENA, KENO HILL, MOUNT NANSEN].
NTS: 105M/13 [LAT 63-50; LONG 135-46]
CONFIDENTIAL. DOCUMENT IN PAPER AND MICROFICHE FORMAT [6 MICROFICHE]

060788
CANADIAN RESERVE OIL AND GAS LIMITED, MAYO AREA, YUKON. BY R W STEMP; E J WILSON. 1971.
KEYWORDS: GEOPHYSICS [CLAIMS/PERMITS: ALBERTA, YUKON].
NTS: 105M/13 [LAT 63-54; LONG 135-41]
COPIES MAY BE PURCHASED. DOCUMENT IN PAPER AND MICROFICHE FORMAT [1 MICROFICHE]

105M/13
CONT'D

060789
CANADIAN RESERVE OIL AND GAS LIMITED, MOUNT HALDANE AREA, YUKON. BY R W STEMP; E J WILSON. 1971.
KEYWORDS: GEOPHYSICS, REGIONAL GEOLOGY, METALLIC MINERALS, ECONOMIC GEOLOGY [CLAIMS/PERMITS: NORTH, STAR].
NTS: 105M/13 [LAT 63-51; LONG 135-49]
COPIES MAY BE PURCHASED. DOCUMENT IN PAPER AND MICROFICHE FORMAT [3 MICROFICHE]

061165
SILVER SPRING MINES LIMITED, ELSA AREA, YUKON. BY A W GORIN.; G A WILSON. 1973.
KEYWORDS: REGIONAL GEOLOGY, METALLIC MINERALS, STRUCTURAL GEOLOGY, ECONOMIC GEOLOGY, 7 DDH - 518.43M [1701 FT] [CLAIMS/PERMITS: PADDY-CAROL, NORTH, STAR].
NTS: 105M/13; 105M/14 [LAT 63-57 TO 64-02; LONG 135-20 TO 135-24]
COPIES MAY BE PURCHASED. DOCUMENT IN PAPER AND MICROFICHE FORMAT [2 MICROFICHE]

061273
UNITED KENO HILL MINES LIMITED, GALENA HILL AREA, YUKON. BY T LEVICKI. 1974.
KEYWORDS: GEOCHEMISTRY, REGIONAL GEOLOGY, METALLIC MINERALS [CLAIMS/PERMITS: SNOWDRIFT].
NTS: 105M/13 [LAT 63-53; LONG 135-40]
CONFIDENTIAL. DOCUMENT IN PAPER AND MICROFICHE FORMAT [2 MICROFICHE]

061274
UNITED KENO HILL MINES LIMITED, CHAMBERS HILL AREA, YUKON. BY T R SCOTT. 1974.
KEYWORDS: GEOCHEMISTRY, REGIONAL GEOLOGY, INDUSTRIAL MINERALS, METALLIC MINERALS [CLAIMS/PERMITS: CH].
NTS: 105M/13; 106D/04 [LAT 64-00; LONG 135-35]
CONFIDENTIAL. DOCUMENT IN PAPER AND MICROFICHE FORMAT [13 MICROFICHE]

062145
ISLAND MINING AND EXPLORATIONS COMPANY LIMITED, KENO HILL AREA, YUKON [PROSPECTUS]. BY A R ARCHER; T M ELLIOTT. 1983.
KEYWORDS: STRATIGRAPHY, REGIONAL GEOLOGY, METALLIC MINERALS, ECONOMIC GEOLOGY [CLAIMS/PERMITS: WAYNE 2, WAYNE 3, WAYNE 4, WAYNE 5, WAYNE 6, DON 2, DON 3, DON 4, DON 5, DON 6, DON 7, DON 8, MARY 1F, MARY 2F].
NTS: 105M/13 [LAT 63-53; LONG 135-40]
COPIES MAY BE PURCHASED. DOCUMENT IN PAPER AND MICROFICHE FORMAT [1 MICROFICHE]

062192
MOSAIC RESOURCES LIMITED, SOUTH MCQUESTEN RIVER AREA, YUKON. BY D G ALLEN. 1985.
KEYWORDS: REGIONAL GEOLOGY, GEOCHEMISTRY, METALLIC MINERALS, STRUCTURAL GEOLOGY [CLAIMS/PERMITS: LAZIER 1-6, LAZIER 7-10].
NTS: 105M/13 [LAT 63-55; LONG 135-50]
COPIES MAY BE PURCHASED. DOCUMENT IN PAPER AND MICROFICHE FORMAT [1 MICROFICHE]

090047
UNITED KENO HILL MINES LIMITED, KENO HILL AREA, YUKON. BY T R SCOTT. 1975.
KEYWORDS: GEOCHEMISTRY, REGIONAL GEOLOGY, METALLIC MINERALS [CLAIMS/PERMITS: REUBEN, CH].
NTS: 105M/13; 106D/04 [LAT 64-00; LONG 135-35]
CONFIDENTIAL. DOCUMENT IN PAPER AND MICROFICHE FORMAT [9 MICROFICHE]

090325
C C H RESOURCES LIMITED, MOUNT HALDANE AREA, YUKON. BY A WOODSEND. 1977.
KEYWORDS: GEOCHEMISTRY, METALLIC MINERALS [CLAIMS/PERMITS: JOUMBIRA].
NTS: 105M/13 [LAT 63-51; LONG 135-49]
CONFIDENTIAL. DOCUMENT IN PAPER AND MICROFICHE FORMAT [1 MICROFICHE]

090391
C C H RESOURCES LIMITED, MAYO AREA, YUKON. BY A WOODSEND. 1978.
KEYWORDS: GEOCHEMISTRY [CLAIMS/PERMITS: SUNDOWN].
NTS: 105M/13 [LAT 63-50; LONG 135-53]
COPIES MAY BE PURCHASED. DOCUMENT IN PAPER AND MICROFICHE FORMAT [1 MICROFICHE]

090452
C C H RESOURCES LIMITED, BIGHORN GULCH AREA, YUKON. BY A WOODSEND. 1978.
KEYWORDS: GEOCHEMISTRY, REGIONAL GEOLOGY, METALLIC MINERALS [CLAIMS/PERMITS: MIDDLECOFF, LOWELL, JOHN, JO GOPHER, WHISTLER, RICKY, DAWN, MIKE, ANDY, PB, AG].
NTS: 105M/13 [LAT 63-52; LONG 135-52]
CONFIDENTIAL. DOCUMENT IN PAPER AND MICROFICHE FORMAT [1 MICROFICHE]

090477
C C H RESOURCES LIMITED, MAYO AREA, YUKON. BY E P DILLON; A WOODSEND. 1978.
KEYWORDS: GEOCHEMISTRY, REGIONAL GEOLOGY, METALLIC MINERALS, ECONOMIC GEOLOGY [CLAIMS/PERMITS: JOUMBIRA].
NTS: 105M/13 [LAT 63-51; LONG 135-50]
CONFIDENTIAL. DOCUMENT IN PAPER AND MICROFICHE FORMAT [3 MICROFICHE]

090482
CANADA TUNGSTEN MINING CORPORATION LIMITED, SECRET CREEK AREA, YUKON. BY W B LENNAN. 1978.
KEYWORDS: GEOCHEMISTRY, REGIONAL GEOLOGY [CLAIMS/PERMITS: SA, SWEDE].
NTS: 105M/13; 115P/16 [LAT 63-58; LONG 136-01]
COPIES MAY BE PURCHASED. DOCUMENT IN PAPER AND MICROFICHE FORMAT [6 MICROFICHE]

105M/13
CONT'D

090548
CANADA TUNGSTEN MINING CORPORATION LIMITED, MOUNT HALDANE AREA, YUKON. BY M D PHILPOT. 1979.
KEYWORDS: GEOPHYSICS, GEOCHEMISTRY, REGIONAL GEOLOGY [CLAIMS/PERMITS: SIN, IS, TER].
NTS: 105M/13 [LAT 63-52, LONG 135-46]
CONFIDENTIAL. DOCUMENT IN PAPER AND MICROFICHE FORMAT [3 MICROFICHE]

090564
CANADA TUNGSTEN MINING CORPORATION LIMITED, KENO HILL AREA, YUKON. BY R J BARCLAY; S C BARTLETT; T M ELLIOTT; C ORSSICH; M D PHILPOT. 1980.
KEYWORDS: GEOPHYSICS, GEOCHEMISTRY, REGIONAL GEOLOGY, METALLIC MINERALS [CLAIMS/PERMITS: ZAP, CONE, BE].
NTS: 105M/13; 105M/14; 106D/03; 106D/04 [LAT 63-53 TO 64-01; LONG 135-03 TO 135-47]
CONFIDENTIAL. DOCUMENT IN PAPER AND MICROFICHE FORMAT [20 MICROFICHE]

090623
MAYAG SYNDICATE, MOUNT HALDANE AREA, YUKON. BY B C WAY. 1980.
KEYWORDS: GEOCHEMISTRY, REGIONAL GEOLOGY [CLAIMS/PERMITS: AG, MIDDLECOFF, RICKY, GOPHER, WHISTLER]
NTS: 105M/13 [LAT 63-52; LONG 135-52]
CONFIDENTIAL. DOCUMENT IN PAPER AND MICROFICHE FORMAT [1 MICROFICHE]

090707
UNITED KENO HILL MINES LIMITED, KENO HILL AREA, YUKON. BY T C STUBENS. 1980.
KEYWORDS: ECONOMIC GEOLOGY, METALLIC MINERALS, 20 DDH - 1050M [3445 FT] [CLAIMS/PERMITS: KPO, LEO]
NTS: 105M/13 [LAT 63-54; LONG 135-35]
CONFIDENTIAL. DOCUMENT IN PAPER AND MICROFICHE FORMAT [2 MICROFICHE]

090724
UNITED KENO HILL MINES LIMITED, CHAMBERS HILL AREA, YUKON. ANONYMOUS. 1980.
KEYWORDS: ECONOMIC GEOLOGY, METALLIC MINERALS, GEOCHEMISTRY, 59 DDH - 2843.8M [9330 FT] [CLAIMS/PERMITS: CH]
NTS: 105M/13 [LAT 63-58; LONG 135-33]
CONFIDENTIAL. DOCUMENT IN PAPER AND MICROFICHE FORMAT [5 MICROFICHE]

090787
CANADA TUNGSTEN MINING CORPORATION LIMITED, KENO HILL AREA, YUKON. M D PHILPOT. 1980.
KEYWORDS: GEOCHEMISTRY, REGIONAL GEOLOGY, ECONOMIC GEOLOGY [CLAIMS/PERMITS: SIN, IS, TER, ZAP, CONE]
NTS: 105M/13 [LAT 63-55; LONG 135-45]
CONFIDENTIAL. DOCUMENT IN PAPER AND MICROFICHE FORMAT [4 MICROFICHE]

090800
BEMA INDUSTRIES LIMITED, SOUTH MCQUESTEN RIVER AREA, YUKON. BY M D PHILPOT; K E NORTHCOTE 1980.
KEYWORDS: GEOCHEMISTRY [CLAIMS/PERMITS: ZAP].
NTS: 105M/13 [LAT 63-56; LONG135-45]
CONFIDENTIAL. DOCUMENT IN PAPER AND MICROFICHE FORMAT [13 MICROFICHE]

090933
ISLAND MINING AND EXPLORATION COMPANY LIMITED, GALENA HILL AREA, YUKON. BY T M ELLIOTT. 1982.
KEYWORDS: ECONOMIC GEOLOGY, METALLIC MINERALS, GEOCHEMISTRY, 14 DDH - 1211.6M [3975 FT] [CLAIMS/PERMITS: WAYNE, DON, MARY].
NTS: 105M/13 [LAT 63-53; LONG 135-40]
CONFIDENTIAL. DOCUMENT IN PAPER AND MICROFICHE FORMAT [3 MICROFICHE]

090999
CANADA TUNGSTEN MINING CORPORATION LIMITED, MCQUESTEN RIVER VALLEY AREA, YUKON. BY C N ORSSICH; G D NORDIN. 1982.
KEYWORDS: ECONOMIC GEOLOGY, GEOCHEMISTRY, METALLIC MINERALS, 3 DDH - 484M [1588 FT] [CLAIMS/PERMITS: ZAP].
NTS: 105M/13; 105M/14 [LAT 63-55; LONG 135-45]
CONFIDENTIAL. DOCUMENT IN PAPER AND MICROFICHE FORMAT [11 MICROFICHE]

091049
UNITED KENO HILL MINES LIMITED, MAYO AREA, YUKON. ANONYMOUS. 1982.
KEYWORDS: ECONOMIC GEOLOGY, METALLIC MINERALS, 46 DDH - 1606.3M [5270 FT] [CLAIMS/PERMITS: SNOWDRIFT 1-29, KPO 1-4, KPO 18-29, BUCONJO 17-24].
NTS: 105M/13 [LAT 63-45; LONG 134-30]
CONFIDENTIAL. DOCUMENT IN PAPER AND MICROFICHE FORMAT [3 MICROFICHE]

091053
BILLITON CANADA LIMITED, MOUNT HALDANE AREA, YUKON. BY B PAUL; D ROTA. 1982.
KEYWORDS: REGIONAL GEOLOGY, GEOCHEMISTRY, METALLIC MINERALS [CLAIMS/PERMITS: JOUMBIRA 41-56]
NTS: 105M/13 [LAT 63-51; LONG 135-50]
CONFIDENTIAL. DOCUMENT IN PAPER AND MICROFICHE FORMAT [2 MICROFICHE]

105M/13 CONT'D

091271
UNITED KENO HILL MINES LIMITED, CALUMET AREA, YUKON. BY J ELLERINGTON. 1971.
KEYWORDS: ECONOMIC GEOLOGY, METALLIC MINERALS, 1 DDH - 107.28M [352 FT] [CLAIMS/PERMITS: CALUMET].
NTS: 105M/13 [LAT 63-55; LONG 135-23]
CONFIDENTIAL. DOCUMENT IN PAPER AND MICROFICHE FORMAT [1 MICROFICHE]

091272
UNITED KENO HILL MINES LIMITED, GALENA HILL AREA, YUKON. BY J D ELLERINGTON. 1972.
KEYWORDS: ECONOMIC GEOLOGY, METALLIC MINERALS, GEOCHEMISTRY, 30 DDH - 1441.60M [4730 FT] [CLAIMS/PERMITS: LEO].
NTS: 105M/13 [LAT 63-54; LONG 135-25]
CONFIDENTIAL. DOCUMENT IN PAPER AND MICROFICHE FORMAT [3 MICROFICHE]

091273
UNITED KENO HILL MINES LIMITED, MOUNT HALDANE AREA, YUKON. ANONYMOUS. 1972.
KEYWORDS: ECONOMIC GEOLOGY, METALLIC MINERALS, 3 DDH - 192.01M [630 FT] [CLAIMS/PERMITS: CASE].
NTS: 105M/13 [LAT 63-52; LONG 135-50]
CONFIDENTIAL. DOCUMENT IN PAPER AND MICROFICHE FORMAT [1 MICROFICHE]

091274
UNITED KENO HILL MINES LIMITED, GALENA HILL AREA, YUKON. ANONYMOUS. 1976.
KEYWORDS: ECONOMIC GEOLOGY, METALLIC MINERALS, GEOCHEMISTRY, 23 DDH - 1117.01M [3665 FT] [CLAIMS/PERMITS: BUCONJO, SNOWDRIFT].
NTS: 105M/13 [LAT 63-53; LONG 135-40]
CONFIDENTIAL. DOCUMENT IN PAPER AND MICROFICHE FORMAT [2 MICROFICHE]

091275
UNITED KENO HILL MINES LIMITED, GALENA HILL AREA, YUKON. ANONYMOUS. 1976.
KEYWORDS: ECONOMIC GEOLOGY, METALLIC MINERALS, GEOCHEMISTRY, 52 DDH - 2099.93M [6890 FT] [CLAIMS/PERMITS: REUBEN].
NTS: 105M/13 [LAT 63-53; LONG 135-40]
CONFIDENTIAL. DOCUMENT IN PAPER AND MICROFICHE FORMAT [4 MICROFICHE]

091276
UNITED KENO HILL MINES LIMITED, GALENA HILL AREA, YUKON. ANONYMOUS. 1976.
KEYWORDS: ECONOMIC GEOLOGY, METALLIC MINERALS, GEOCHEMISTRY, 68 DDH - 2014.59 M [6610 FT] [CLAIMS/PERMITS: KPO].
NTS: 105M/13 [LAT 63-53; LONG 135-40]
CONFIDENTIAL. DOCUMENT IN PAPER AND MICROFICHE FORMAT [4 MICROFICHE]

091277
UNITED KENO HILL MINES LIMITED, GALENA HILL AREA, YUKON. ANONYMOUS. 1976.
KEYWORDS: ECONOMIC GEOLOGY, METALLIC MINERALS, GEOCHEMISTRY, 61 DDH - 2520.53M [8270 FT] [CLAIMS/PERMITS: SNOWDRIFT].
NTS: 105M/13 [LAT 63-53; LONG 135-40]
CONFIDENTIAL. DOCUMENT IN PAPER AND MICROFICHE FORMAT [4 MICROFICHE]

091278
UNITED KENO HILL MINES LIMITED, MCQUESTEN VALLEY AREA, YUKON. BY T J LEVICKI. 1977.
KEYWORDS: ECONOMIC GEOLOGY, METALLIC MINERALS, GEOCHEMISTRY, 9 DDH - 397.73M [1305 FT] [CLAIMS/PERMITS: ORCHID].
NTS: 105M/13; 105M/14 [LAT 63-55; LONG 135-29]
CONFIDENTIAL. DOCUMENT IN PAPER AND MICROFICHE FORMAT [1 MICROFICHE]

091279
UNITED KENO HILL MINES LIMITED, KENO HILL AREA, YUKON. BY T LEVICKI. 1978.
KEYWORDS: ECONOMIC GEOLOGY, 46 DDH - 2796.35M [9175 FT] [CLAIMS/PERMITS: CH].
NTS: 105M/13 [LAT 63-55; LONG 135-29]
CONFIDENTIAL. DOCUMENT IN PAPER AND MICROFICHE FORMAT [1 MICROFICHE]

091538
ISLAND MINING AND EXPLORATION COMPANY LIMITED, MOUNT HALDANE AREA, YUKON. T M ELLIOTTE. 1984.
KEYWORDS: ECONOMIC GEOLOGY, METALLIC MINERALS, GEOCHEMISTRY, 5 DDH - 440.87M [1445 FT] [CLAIMS/PERMITS: SIN 7, SIN 10, SIN 24, MAG 11, MAG 24].
NTS: 105M/13 [LAT 63-45 TO 64-00; LONG 135-30 TO 136-00]
CONFIDENTIAL. DOCUMENT IN PAPER AND MICROFICHE FORMAT [1]

105M/14

017486
NORTHWESTERN EXPLORATIONS LIMITED, PARENT CREEK AREA, YUKON. BY G A NOEL. 1955.
KEYWORDS: GEOCHEMISTRY [CLAIMS/PERMITS: PAR].
NTS: 105M/14 [LAT 63-50; LONG 135-20]
COPIES MAY BE PURCHASED. DOCUMENT IN PAPER AND MICROFICHE FORMAT [1 MICROFICHE]

017956
UNITED KENO HILL MINES LIMITED, KENO HILL AREA, YUKON. R E VAN TASSELL. 1964.
KEYWORDS: GEOCHEMISTRY [CLAIMS/PERMITS: SOB].
NTS: 105M/14 [LAT 63-52; LONG 135-22]
COPIES MAY BE PURCHASED. DOCUMENT IN PAPER AND MICROFICHE FORMAT [2 MICROFICHE]

105M/14
CONT'D

018928
SILVER SPRING MINES LIMITED, MAYO AREA, YUKON. BY P H SEVENSMA. 1968.
KEYWORDS: GEOCHEMISTRY, REGIONAL GEOLOGY, ECONOMIC GEOLOGY, METALLIC MINERALS [CLAIMS/PERMITS: SILVER, SPRING].
NTS: 105M/13; 105M/14; 106D/03 [LAT 64-02; LONG 135-20]
CONFIDENTIAL. DOCUMENT IN PAPER AND MICROFICHE FORMAT [1 MICROFICHE]

019024
CRO-MUR MINING AND EXPLORATION LIMITED, KENO HILL AREA, YUKON. BY A R PARKER. 1968.
KEYWORDS: GEOPHYSICS, GEOCHEMISTRY [CLAIMS/PERMITS: RAILROAD].
NTS: 105M/14 [LAT 60-58; LONG 135-20]
CONFIDENTIAL. DOCUMENT IN PAPER AND MICROFICHE FORMAT [1 MICROFICHE]

019025
SILVER CHRISTAL MINES LIMITED, KENO HILL AREA, YUKON. BY H S AIKINS. 1968.
KEYWORDS: GEOCHEMISTRY, REGIONAL GEOLOGY, METALLIC MINERALS, ECONOMIC GEOLOGY [CLAIMS/PERMITS: BARB].
NTS: 105M/14 [LAT 63-56; LONG 135-27]
COPIES MAY BE PURCHASED. DOCUMENT IN PAPER AND MICROFICHE FORMAT [2 MICROFICHE]

019026
SILVER SPRING MINES LIMITED, KENO HILL AREA, YUKON. BY H S AIKINS; P H SEVENSMA. 1968.
KEYWORDS: REGIONAL GEOLOGY, STRUCTURAL GEOLOGY, METALLIC MINERALS [CLAIMS/PERMITS: LADIE].
NTS: 105M/14 [LAT 63-57; LONG 135-12]
COPIES MAY BE PURCHASED. DOCUMENT IN PAPER AND MICROFICHE FORMAT [1 MICROFICHE]

019027
SILVER SPRING MINES LIMITED, KENO HILL AREA, YUKON. BY P H SEVENSMA. 1968.
KEYWORDS: REGIONAL GEOLOGY, METALLIC MINERALS, ECONOMIC GEOLOGY [CLAIMS/PERMITS: PADDY, CAROL, JOE].
NTS: 105M/14 [LAT 63-57; LONG 135-24]
CONFIDENTIAL. DOCUMENT IN PAPER AND MICROFICHE FORMAT [1 MICROFICHE]

019028
UNITED KENO HILL MINES LIMITED, MAYO LAKE AREA, YUKON. BY R E VAN TASSELL. 1965.
KEYWORDS: GEOCHEMISTRY, REGIONAL GEOLOGY, METALLIC MINERALS, ECONOMIC GEOLOGY [CLAIMS/PERMITS: V, U, VU].
NTS: 105M/14; 105M/15 [LAT 63-57; LONG 135-00]
COPIES MAY BE PURCHASED. DOCUMENT IN PAPER AND MICROFICHE FORMAT [2 MICROFICHE]

019029
UNITED KENO HILL MINES LIMITED, GRANITE CREEK AREA, YUKON. BY R E VAN TASSELL. 1965.
KEYWORDS: GEOCHEMISTRY, REGIONAL GEOLOGY [CLAIMS/PERMITS: T].
NTS: 105M/14 [LAT 63-52; LONG 135-00]
COPIES MAY BE PURCHASED. DOCUMENT IN PAPER AND MICROFICHE FORMAT [2 MICROFICHE]

019030
UNITED KENO HILL MINES LIMITED, MAYO LAKE AREA, YUKON. BY C P COSTIN; G S ZIMMER. 1966.
KEYWORDS: GEOCHEMISTRY, REGIONAL GEOLOGY, METALLIC MINERALS, ECONOMIC GEOLOGY [CLAIMS/PERMITS: T, U, V, VU].
NTS: 105M/14 [LAT 63-51 TO 63-57; LONG 134-59 TO 135-09]
CONFIDENTIAL. DOCUMENT IN PAPER AND MICROFICHE FORMAT [3 MICROFICHE]

019031
UNITED KENO HILL MINES LIMITED, MCNEIL GULCH AREA, YUKON. BY G S ZIMMER; A SMITH. 1968.
KEYWORDS: GEOCHEMISTRY, REGIONAL GEOLOGY, METALLIC MINERALS, ECONOMIC GEOLOGY [CLAIMS/PERMITS: T].
NTS: 105M/14 [LAT 63-50 TO 63-55; LONG 135-06 TO 135-10]
CONFIDENTIAL. DOCUMENT IN PAPER AND MICROFICHE FORMAT [3 MICROFICHE]

019905
SILVER SPRING MINES LIMITED, MAYO-KENO HILL AREA, YUKON. BY P H SEVENSMA. 1968.
KEYWORDS: REGIONAL GEOLOGY, ECONOMIC GEOLOGY [CLAIMS/PERMITS: NORTH, STAR, SILVER, LADIE, JEAN].
NTS: 105M/13; 105M/14; 106D/03 [LAT 63-51 TO 64-02; LONG 135-07 TO 135-50]
CONFIDENTIAL. DOCUMENT IN PAPER AND MICROFICHE FORMAT [1 MICROFICHE]

019927
UNITED KENO HILL MINES LIMITED, KENO HILL AREA, YUKON. C H STOCKWELL. 1950.
KEYWORDS: REGIONAL GEOLOGY, METALLIC MINERALS, ECONOMIC GEOLOGY [CLAIMS/PERMITS: HECTOR, CALUMET].
NTS: 105M/14 [LAT 63-55; LONG 135-18]
CONFIDENTIAL. DOCUMENT IN PAPER AND MICROFICHE FORMAT [10 MICROFICHE]

019928
UNITED KENO HILL MINES LIMITED, KENO HILL AREA, YUKON. UNSPECIFIED. 1950.
KEYWORDS: REGIONAL GEOLOGY, MISCELLANEOUS [CLAIMS/PERMITS: HECTOR MINE].
NTS: 105M/14 [LAT 63-54; LONG 135-25]
CONFIDENTIAL. DOCUMENT IN PAPER AND MICROFICHE FORMAT [5 MICROFICHE]

105M/14
CONT'D

019929
UNITED KENO HILL MINES LIMITED, KENO HILL AREA, YUKON. UNSPECIFIED. 1922.
KEYWORDS: ECONOMIC GEOLOGY, METALLIC MINERALS [CLAIMS/PERMITS: LADUE, FRIENDSHIP, SADIE].
NTS: 105M/14 [LAT 63-55; LONG 135-18]
CONFIDENTIAL. DOCUMENT IN PAPER AND MICROFICHE FORMAT [3 MICROFICHE]

019930
UNITED KENO HILL MINES LIMITED, KENO HILL AREA, YUKON. UNSPECIFIED. 1950.
KEYWORDS: REGIONAL GEOLOGY, ECONOMIC GEOLOGY, METALLIC MINERALS [CLAIMS/PERMITS: LUCKY QUEEN MINE].
NTS: 105M/14 [LAT 63-55; LONG 135-18]
CONFIDENTIAL. DOCUMENT IN PAPER AND MICROFICHE FORMAT [2 MICROFICHE]

019931
UNITED KENO HILL MINES LIMITED, KENO HILL AREA, YUKON. UNSPECIFIED. 1950.
KEYWORDS: REGIONAL GEOLOGY, METALLIC MINERALS, ECONOMIC GEOLOGY [CLAIMS/PERMITS: NO CASH MINE].
NTS: 105M/14 [LAT 63-55; LONG 135-18]
CONFIDENTIAL. DOCUMENT IN PAPER AND MICROFICHE FORMAT [1 MICROFICHE]

019932
UNITED KENO HILL MINES LIMITED, KENO HILL AREA, YUKON. UNSPECIFIED. 1924.
KEYWORDS: REGIONAL GEOLOGY, ECONOMIC GEOLOGY, METALLIC MINERALS [CLAIMS/PERMITS: LADUE, FRIENDSHIP, SADIE].
NTS: 105M/14 [LAT 63-55; LONG 135-18]
CONFIDENTIAL. DOCUMENT IN PAPER AND MICROFICHE FORMAT [6 MICROFICHE]

019943
YUKON GOLD COMPANY LIMITED AND ALASKA TREADWELL GOLD MINE COMPANY, KENO HILL AREA, YUKON. BY A K SCHILLINGER. 1920.
KEYWORDS: REGIONAL GEOLOGY, STRUCTURAL GEOLOGY [CLAIMS/PERMITS: FORAKER, PERRY, SOLO, KENO, ROULETTE, RICO, MINTO, PORCUPINE, GOLD HILL, LADUER, PINOCHLE, WOLVERINE].
NTS: 105M/14 [LAT 63-55; LONG 135-18]
CONFIDENTIAL. DOCUMENT IN PAPER AND MICROFICHE FORMAT [2 MICROFICHE]

060031
SILVER SPRING MINES LIMITED, GALENA HILL AREA, YUKON. BY H S AIKINS. 1969.
KEYWORDS: REGIONAL GEOLOGY, METALLIC MINERALS, STRUCTURAL GEOLOGY, ECONOMIC GEOLOGY [CLAIMS/PERMITS: PADDY, CAROL].
NTS: 105M/14 [LAT 63-57; LONG 135-24]
COPIES MAY BE PURCHASED. DOCUMENT IN PAPER AND MICROFICHE FORMAT [1 MICROFICHE]

060078
SILVER SPRING MINES LIMITED, GALENA HILL AREA, YUKON. BY H S AIKINS. 1969.
KEYWORDS: REGIONAL GEOLOGY, ECONOMIC GEOLOGY, METALLIC MINERALS, STRUCTURAL GEOLOGY, 14 DDH - 1166.70M [3828 FT] [CLAIMS/PERMITS: PADDY, CAROL].
NTS: 105M/14 [LAT 63-57; LONG 135-24]
COPIES MAY BE PURCHASED. DOCUMENT IN PAPER AND MICROFICHE FORMAT [1 MICROFICHE]

060111
CANADIAN RESERVE OIL AND GAS LIMITED, KENO HILL AREA, YUKON. BY T J ADAMSON. 1972.
KEYWORDS: GEOCHEMISTRY, REGIONAL GEOLOGY, METALLIC MINERALS [CLAIMS/PERMITS: DUNCAN, AVENUE]
NTS: 105M/14 [LAT 63-58; LONG 135-06]
COPIES MAY BE PURCHASED. DOCUMENT IN PAPER AND MICROFICHE FORMAT [1 MICROFICHE]

060116
UNITED KENO HILL MINES LIMITED, KENO HILL AREA, YUKON. BY J D ELLERINGTON. 1971.
KEYWORDS: GEOCHEMISTRY, REGIONAL GEOLOGY, METALLIC MINERALS [CLAIMS/PERMITS: JOAN].
NTS: 105M/14 [LAT 63-55; LONG 135-20]
CONFIDENTIAL. DOCUMENT IN PAPER AND MICROFICHE FORMAT [1 MICROFICHE]

060786
SILVER SPRING MINES LIMITED, GALENA HILL AREA, YUKON. BY R G HILKER. 1971.
KEYWORDS: GEOCHEMISTRY, REGIONAL GEOLOGY, ECONOMIC GEOLOGY, INDUSTRIAL MINERALS, METALLIC MINERALS [CLAIMS/PERMITS: DUNCAN, AVENUE].
NTS: 105M/14 [LAT 63-58; LONG 135-06]
CONFIDENTIAL. DOCUMENT IN PAPER AND MICROFICHE FORMAT [1 MICROFICHE]

060823
UNITED KENO HILL MINES LIMITED, ELSA AREA, YUKON. G O HAYSLIP. 1958.
KEYWORDS: ECONOMIC GEOLOGY, INDUSTRIAL MINERALS, METALLIC MINERALS [CLAIMS/PERMITS: 668 CLAIMS].
NTS: 105M/14 [LAT 63-55; LONG 135-29]
COPIES MAY BE PURCHASED. DOCUMENT IN PAPER AND MICROFICHE FORMAT [1 MICROFICHE]

060938
UNITED KENO HILL MINES LIMITED, KENO HILL AREA, YUKON. BY T LEVICKI; D P WALLI. 1974.
KEYWORDS: GEOCHEMISTRY, REGIONAL GEOLOGY [CLAIMS/PERMITS: GALAXY].
NTS: 105M/14 [LAT 63-55; LONG 135-17]
CONFIDENTIAL. DOCUMENT IN PAPER AND MICROFICHE FORMAT [1 MICROFICHE]

105M/14 CONT'D

060941
CANADIAN RESERVE OIL AND GAS LIMITED, KENO HILL AREA, YUKON. BY R W STEMP; E J WILSON. 1971.
KEYWORDS: GEOPHYSICS, REGIONAL GEOLOGY [CLAIMS/PERMITS: LADIE, SILVER QUEEN].
NTS: 105M/14 [LAT 63-57; LONG 135-11]
CONFIDENTIAL. DOCUMENT IN PAPER AND MICROFICHE FORMAT [1 MICROFICHE]

060942
LACANEX MINING COMPANY LIMITED, KENO HILL AREA, YUKON. BY R O CROSBY. 1970.
KEYWORDS: GEOPHYSICS, REGIONAL GEOLOGY [CLAIMS/PERMITS: PAX].
NTS: 105M/14 [LAT 63-58; LONG 134-55]
COPIES MAY BE PURCHASED. DOCUMENT IN PAPER AND MICROFICHE FORMAT [3 MICROFICHE]

060943
SILVER SPRING MINES LIMITED, MAYO AREA, YUKON. BY A W GORING. 1971.
KEYWORDS: REGIONAL GEOLOGY, METALLIC MINERALS [CLAIMS/PERMITS: PADDY-CAROL].
NTS: 105M/14 [LAT 63-57; LONG 135-24]
COPIES MAY BE PURCHASED. DOCUMENT IN PAPER AND MICROFICHE FORMAT [1 MICROFICHE]

061185
SILVER SPRING MINES LIMITED, ELSA AREA, YUKON. BY A W GORING; G A WILSON. 1973.
KEYWORDS: REGIONAL GEOLOGY, METALLIC MINERALS, STRUCTURAL GEOLOGY, ECONOMIC GEOLOGY, 7 DDH - 518.43M [1701 FT] [CLAIMS/PERMITS: PADDY-CAROL, NORTH, STAR].
NTS: 105M/13; 105M/14 [LAT 63-57 TO 64-02; LONG 135-20 TO 135-24]
COPIES MAY BE PURCHASED. DOCUMENT IN PAPER AND MICROFICHE FORMAT [2 MICROFICHE]

061269
RIO PLATA SILVER MINES LIMITED, KENO HILL AREA, YUKON. BY K L DAUGHTRY. 1975.
KEYWORDS: GEOCHEMISTRY, REGIONAL GEOLOGY, STRUCTURAL GEOLOGY [CLAIMS/PERMITS: ROSS].
NTS: 105M/14 [LAT 63-56; LONG 135-21]
COPIES MAY BE PURCHASED. DOCUMENT IN PAPER AND MICROFICHE FORMAT [1 MICROFICHE]

061270
RIO PLATA SILVER MINES LIMITED, KENO HILL AREA, YUKON. BY K L DAUGHTRY. 1975.
KEYWORDS: GEOPHYSICS, GEOCHEMISTRY, REGIONAL GEOLOGY [CLAIMS/PERMITS: SOMETHING].
NTS: 105M/14 [LAT 63-57; LONG 135-22]
CONFIDENTIAL. DOCUMENT IN PAPER AND MICROFICHE FORMAT [1 MICROFICHE]

061589
DECKER LAKE MINES LIMITED, KENO HILL AREA, YUKON. BY D C MALCOLM. 1975.
KEYWORDS: REGIONAL GEOLOGY, METALLIC MINERALS [CLAIMS/PERMITS: LAURASIA].
NTS: 105M/14 [LAT 63-57; LONG 135-11]
COPIES MAY BE PURCHASED. DOCUMENT IN PAPER AND MICROFICHE FORMAT [1 MICROFICHE]

062125
BREWIS RED LAKE MINES LIMITED, KENO HILL AREA, YUKON. ANONYMOUS. 1951.
KEYWORDS: MISCELLANEOUS [CLAIMS/PERMITS: BLACK CAP].
NTS: 105M/14 [LAT 63-56; LONG 135-16]
COPIES MAY BE PURCHASED. DOCUMENT IN PAPER AND MICROFICHE FORMAT [2 MICROFICHE]

062128
BELLEKENO MINES LIMITED, KENO HILL AREA, YUKON. ANONYMOUS. 1950.
KEYWORDS: MISCELLANEOUS, METALLIC MINERALS, ECONOMIC GEOLOGY [CLAIMS/PERMITS: WHIPSAW].
NTS: 105M/14 [LAT 63-54; LONG 135-15]
COPIES MAY BE PURCHASED. DOCUMENT IN PAPER AND MICROFICHE FORMAT [1 MICROFICHE]

090083
RIO PLATA SILVER MINES LIMITED, KENO HILL AREA, YUKON. BY K L DAUGHTRY. 1975.
KEYWORDS: GEOCHEMISTRY, REGIONAL GEOLOGY [CLAIMS/PERMITS: FORMO].
NTS: 105M/14 [LAT 63-56; LONG 135-23]
CONFIDENTIAL. DOCUMENT IN PAPER AND MICROFICHE FORMAT [1 MICROFICHE]

090084
RIO PLATA SILVER MINES LIMITED, KENO HILL AREA, YUKON. BY K L DAUGHTRY. 1975.
KEYWORDS: GEOCHEMISTRY, REGIONAL GEOLOGY [CLAIMS/PERMITS: AZTEC].
NTS: 105M/14 [LAT 63-54; LONG 135-26]
COPIES MAY BE PURCHASED. DOCUMENT IN PAPER AND MICROFICHE FORMAT [1 MICROFICHE]

090485
BEMA INDUSTRIES, KENO CITY AREA, YUKON. BY T M ELLIOTT. 1979.
KEYWORDS: REGIONAL GEOLOGY [CLAIMS/PERMITS: W].
NTS: 105M/14 [LAT 63-52; LONG 135-11]
COPIES MAY BE PURCHASED. DOCUMENT IN PAPER AND MICROFICHE FORMAT [1 MICROFICHE]

090486
ARCHER, CATHRO AND ASSOCIATES LIMITED, GALENA HILL AREA, YUKON. A R ARCHER. 1979.
KEYWORDS: GEOCHEMISTRY [CLAIMS/PERMITS: SEPTEMBER].
NTS: 105M/14 [LAT 63-54; LONG 135-22]
COPIES MAY BE PURCHASED. DOCUMENT IN PAPER AND MICROFICHE FORMAT [1 MICROFICHE]

105M/14
CONT'D

090513
UNITED KENO HILL MINES LIMITED, KENO HILL AREA, YUKON. BY T LEVICKI. 1979.
KEYWORDS: GEOCHEMISTRY, REGIONAL GEOLOGY, METALLIC MINERALS [CLAIMS/PERMITS: KENNY].
NTS: 105M/14 [LAT 63-56; LONG 135-15]
CONFIDENTIAL. DOCUMENT IN PAPER AND MICROFICHE FORMAT [2 MICROFICHE]

090538
CANADA TUNGSTEN MINING CORPORATION LIMITED, KENO CITY AREA, YUKON. BY T M ELLIOTT. 1979.
KEYWORDS: REGIONAL GEOLOGY, METALLIC MINERALS [CLAIMS/PERMITS: AM].
NTS: 105M/14 [LAT 63-55; LONG 135-08]
CONFIDENTIAL. DOCUMENT IN PAPER AND MICROFICHE FORMAT [1 MICROFICHE]

090543
CANADA TUNGSTEN MINING CORPORATION LIMITED, KENO HILL AREA, YUKON. BY T M ELLIOTT. 1979.
KEYWORDS: GEOCHEMISTRY, REGIONAL GEOLOGY [CLAIMS/PERMITS: DIAMOND].
NTS: 105M/14 [LAT 63-57; LONG 135-11]
CONFIDENTIAL. DOCUMENT IN PAPER AND MICROFICHE FORMAT [1 MICROFICHE]

090544
CANADA TUNGSTEN MINING CORPORATION LIMITED, KENO CITY AREA, YUKON. BY T M ELLIOTT. 1979.
KEYWORDS: GEOCHEMISTRY, REGIONAL GEOLOGY, METALLIC MINERALS [CLAIMS/PERMITS: LEM].
NTS: 105M/14 [LAT 63-54; LONG 135-14]
CONFIDENTIAL. DOCUMENT IN PAPER AND MICROFICHE FORMAT [1 MICROFICHE]

090545
CANADA TUNGSTEN MINING CORPORATION LIMITED, GALENA HILL AREA, YUKON. BY M D PHILPOT. 1979.
KEYWORDS: GEOCHEMISTRY, REGIONAL GEOLOGY [CLAIMS/PERMITS: BRY].
NTS: 105M/14 [LAT 63-53; LONG 135-23]
CONFIDENTIAL. DOCUMENT IN PAPER AND MICROFICHE FORMAT [2 MICROFICHE]

090564
CANADA TUNGSTEN MINING CORPORATION LIMITED, KENO HILL AREA, YUKON. BY R J BARCLAY; S C BARTLETT; T M ELLIOTT; C ORSSICH; M D PHILPOT. 1980.
KEYWORDS: GEOPHYSICS, GEOCHEMISTRY, REGIONAL GEOLOGY, METALLIC MINERALS [CLAIMS/PERMITS: ZAP , CONE, BE].
NTS: 105M/13; 105M/14; 106D/03; 106D/04 [LAT 63-53 TO 64-01; LONG 135-03 TO 135-47]
CONFIDENTIAL. DOCUMENT IN PAPER AND MICROFICHE FORMAT [20 MICROFICHE]

090589
UNITED KENO HILL MINES LIMITED, GALENA HILL AREA, YUKON. BY T LEVICKI. 1979.
KEYWORDS: GEOCHEMISTRY, METALLIC MINERALS [CLAIMS/PERMITS: BULLDOZER].
NTS: 105M/14 [LAT 63-54; LONG 135-21]
CONFIDENTIAL. DOCUMENT IN PAPER AND MICROFICHE FORMAT [2 MICROFICHE]

090690
CANADA TUNGSTEN MINING CORPORATION, GAMBLER LAKE AREA, YUKON. BY G A RODGERS. 1980.
KEYWORDS: GEOCHEMISTRY, REGIONAL GEOLOGY, ECONOMIC GEOLOGY, METALLIC MINERALS, 4 DDH - 396.7M [1301 FT] [CLAIMS/PERMITS: RAILROAD, WERNECKE, ARC].
NTS: 105M/14 [LAT 63-57; LONG 135-20]
CONFIDENTIAL. DOCUMENT IN PAPER AND MICROFICHE FORMAT [3 MICROFICHE]

090695
UNITED KENO HILL MINES LIMITED, KENO HILL AREA, YUKON. ANONYMOUS. 1980.
KEYWORDS: ECONOMIC GEOLOGY, METALLIC MINERALS, 44 DDH - 1014.1M [3327 FT] [CLAIMS/PERMITS: T , TV].
NTS: 105M/14 [LAT 63-53; LONG 135-04]
CONFIDENTIAL. DOCUMENT IN PAPER AND MICROFICHE FORMAT [2 MICROFICHE]

090723
UNITED KENO HILL MINES LIMITED, MAYO MAP AREA, YUKON. ANONYMOUS. 1980.
KEYWORDS: ECONOMIC GEOLOGY, METALLIC MINERALS, 32 DDH - 1284.73M [4215 FT] [CLAIMS/PERMITS: DICE].
NTS: 105M/14 [LAT 63-54; LONG 135-27]
CONFIDENTIAL. DOCUMENT IN PAPER AND MICROFICHE FORMAT [2 MICROFICHE]

090728
CANADA TUNGSTEN MINING CORPORATION LIMITED, KENO HILL AREA, YUKON. BY D N BONNAR; G NORMAN; K E NORTHCOTE. 1980.
KEYWORDS: GEOCHEMISTRY [CLAIMS/PERMITS: LEM].
NTS: 105M/14 [LAT 63-54; LONG 135-14]
CONFIDENTIAL. DOCUMENT IN PAPER AND MICROFICHE FORMAT [3 MICROFICHE]

090782
CANADA TUNGSTEN MINING CORPORATION LIMITED, LADUE-GAMBLER LAKE AREA, YUKON. BY R T HOLLAND; G D NORDIN. 1980.
KEYWORDS: METALLIC MINERALS, GEOCHEMISTRY, REGIONAL GEOLOGY [CLAIMS/PERMITS: BE].
NTS: 105M/14 [LAT 63-57; LONG 135-02]
CONFIDENTIAL. DOCUMENT IN PAPER AND MICROFICHE FORMAT [3 MICROFICHE]

105M/14
CONT'D

090951
CANADA TUNGSTEN MINING CORPORATION LIMITED, KENO CITY AREA, YUKON. BY T M ELLIOTT. 1979.
KEYWORDS: REGIONAL GEOLOGY [CLAIMS/PERMITS: QUEST].
NTS: 105M/14 [LAT 63-56; LONG 135-12]
CONFIDENTIAL. DOCUMENT IN PAPER AND MICROFICHE FORMAT [1]

090952
CANADA TUNGSTEN MINING CORPORATION LIMITED, KENO CITY AREA, YUKON. BY T M ELLIOTT. 1979.
KEYWORDS: REGIONAL GEOLOGY [CLAIMS/PERMITS: QUILL].
NTS: 105M/14 [LAT 63-56; LONG 135-12]
CONFIDENTIAL. DOCUMENT IN PAPER AND MICROFICHE FORMAT [1]

090995
BEMA INDUSTRIES LIMITED, LADUE-GAMBLER LAKE VALLEY AREA, YUKON. BY D N BONNAR. 1982.
KEYWORDS: REGIONAL GEOLOGY, GEOCHEMISTRY, METALLIC MINERALS, ECONOMIC GEOLOGY [CLAIMS/PERMITS: BE].
NTS: 105M/14 [LAT 63-57; LONG 135-02]
CONFIDENTIAL. DOCUMENT IN PAPER AND MICROFICHE FORMAT [2 MICROFICHE]

090999
CANADA TUNGSTEN MINING CORPORATION LIMITED, MCQUESTEN RIVER VALLEY AREA, YUKON. BY C N ORSSICH; G D NORDIN. 1982.
KEYWORDS: ECONOMIC GEOLOGY, GEOCHEMISTRY, METALLIC MINERALS, 3 DDH - 484M [1588 FT] [CLAIMS/PERMITS: ZAP].
NTS: 105M/13; 105M/14 [LAT 63-55; LONG 135-45]
CONFIDENTIAL. DOCUMENT IN PAPER AND MICROFICHE FORMAT [11 MICROFICHE]

091278
UNITED KENO HILL MINES LIMITED, MCQUESTEN VALLEY AREA, YUKON. BY T J LEVICKI. 1977.
KEYWORDS: ECONOMIC GEOLOGY, METALLIC MINERALS, GEOCHEMISTRY, 9 DDH - 397.73M [1305 FT] [CLAIMS/PERMITS: ORCHID].
NTS: 105M/13; 105M/14 [LAT 63-55; LONG 135-29]
CONFIDENTIAL. DOCUMENT IN PAPER AND MICROFICHE FORMAT [1 MICROFICHE]

091280
UNITED KENO HILL MINES LIMITED, GALENA-KENO HILLS AREA, YUKON. ANONYMOUS. 1971.
KEYWORDS: ECONOMIC GEOLOGY, METALLIC MINERALS, 13 DDH - 408.40M [1340 FT] [CLAIMS/PERMITS: GOLD HILL, DIAMOND, LITTLE JOE, NEVADA, GOLD STAR, NA808, TOLEDO].
NTS: 105M/14 [LAT 63-55; LONG 135-29]
CONFIDENTIAL. DOCUMENT IN PAPER AND MICROFICHE FORMAT [1 MICROFICHE]

091281
UNITED KENO HILL MINES LIMITED, KENO HILL AREA, YUKON. BY T LEVICKI. 1976.
KEYWORDS: ECONOMIC GEOLOGY, METALLIC MINERALS, 2 DDH - 180.42M [592 FT] [CLAIMS/PERMITS: SHAMROCK].
NTS: 105M/14 [LAT 63-57; LONG 135-11]
CONFIDENTIAL. DOCUMENT IN PAPER AND MICROFICHE FORMAT [1 MICROFICHE]

091282
SILVER SPRING MINES LIMITED, GALENA HILL AREA, YUKON. BY F W PLUT ; A W GORING. 1976.
KEYWORDS: ECONOMIC GEOLOGY, METALLIC MINERALS, 71 DDH - 2344.06M [7691 FT] [CLAIMS/PERMITS: PADDY, CAROL, O, DEN, PAUL].
NTS: 105M/14 [LAT 63-57; LONG 135-24]
CONFIDENTIAL. DOCUMENT IN PAPER AND MICROFICHE FORMAT [3 MICROFICHE]

091283
PAN ACHERON RESOURCES LIMITED, KATHLEEN LAKE AREA, YUKON. ANONYMOUS. 1979.
KEYWORDS: ECONOMIC GEOLOGY, METALLIC MINERALS, 22 DDH - 1559.1M [5115 FT] [CLAIMS/PERMITS: DAGO, BUD].
NTS: 105M/14; 106D/08 [LAT 64-17; LONG 134-10]
CONFIDENTIAL. DOCUMENT IN PAPER AND MICROFICHE FORMAT [1 MICROFICHE]

091386
BEMA INDUSTRIES LIMITED, LADUE-GAMBLER LAKE VALLEY AREA, YUKON. BY G MCLAREN. 1982.
KEYWORDS: REGIONAL GEOLOGY, GEOCHEMISTRY, METALLIC MINERALS, ECONOMIC GEOLOGY [CLAIMS/PERMITS: BE 285FR-322FR].
NTS: 105M/14 [LAT 63-57; LONG 135-02]
CONFIDENTIAL. DOCUMENT IN PAPER AND MICROFICHE FORMAT [2 MICROFICHE]

091484
CANADA TUNGSTEN MINING CORPORATION LIMITED, GALENA HILL AREA, YUKON. BY G M RODGERS. 1983.
KEYWORDS: GEOCHEMISTRY, STRUCTURAL GEOLOGY, METALLIC MINERALS, REGIONAL GEOLOGY [CLAIMS/PERMITS: REX, PRO, ABEL, CAIN, HORSE-SHOE LEASE].
NTS: 105M/14 [LAT 63-56; LONG 135-24]
CONFIDENTIAL. DOCUMENT IN PAPER AND MICROFICHE FORMAT [2 MICROFICHE]

105M/15

017475
ARIVACA EXPLORATIONS LIMITED, MAYO LAKE AREA, YUKON. BY W K LEE. 1966.
KEYWORDS: GEOCHEMISTRY, REGIONAL GEOLOGY, METALLIC MINERALS, ECONOMIC GEOLOGY [CLAIMS/PERMITS: JAB, A, B, MK, JULIE, ARCHINA, ETTA].
NTS: 105M/15; 106D/01 [LAT 64-00; LONG 134-30]
COPIES MAY BE PURCHASED. DOCUMENT IN PAPER AND MICROFICHE FORMAT [1 MICROFICHE]

017476
ARIVACA EXPLORATIONS LIMITED, MAYO LAKE AREA, YUKON. BY J F MACINTYRE; C B SELMSER. 1966.
KEYWORDS: GEOPHYSICS [CLAIMS/PERMITS: C, MK].
NTS: 105M/15; 106D/01 [LAT 63-45 TO 63-57 ; LONG 134-42 TO 134-49]
COPIES MAY BE PURCHASED. DOCUMENT IN PAPER AND MICROFICHE FORMAT [2 MICROFICHE]

019021
SILVER SPRING MINES LIMITED, MAYO-KENO AREA, YUKON. BY P H SEVENSMA. 1968.
KEYWORDS: REGIONAL GEOLOGY, METALLIC MINERALS, ECONOMIC GEOLOGY [CLAIMS/PERMITS: NORTH, STAR].
NTS: 105M/13; 105M/15; 106D/03 [LAT 63-51; LONG 135-50]
CONFIDENTIAL. DOCUMENT IN PAPER AND MICROFICHE FORMAT [MICROFICHE]

019028
UNITED KENO HILL MINES LIMITED, MAYO LAKE AREA, YUKON. BY R E VAN TASSELL. 1965.
KEYWORDS: GEOCHEMISTRY, REGIONAL GEOLOGY, METALLIC MINERALS, ECONOMIC GEOLOGY [CLAIMS/PERMITS: V, U, VU].
NTS: 105M/14; 105M/15 [LAT 63-57; LONG 135-00]
COPIES MAY BE PURCHASED. DOCUMENT IN PAPER AND MICROFICHE FORMAT [2 MICROFICHE]

090392
WELCOME NORTH MINES LIMITED, MAYO AREA, YUKON. BY R R CULBERT. 1978.
KEYWORDS: GEOCHEMISTRY, REGIONAL GEOLOGY [CLAIMS/PERMITS: HEART].
NTS: 105M/15 [LAT 63-59; LONG 134-50]
COPIES MAY BE PURCHASED. DOCUMENT IN PAPER AND MICROFICHE FORMAT [1 MICROFICHE]

105M/NW

091497
ISLAND MINING AND EXPLORATION COMPANY LIMITED, MCQUESTEN RIVER AREA, YUKON. BY T M ELLIOT. 1983.
KEYWORDS: METALLIC MINERALS, ECONOMIC GEOLOGY, REGIONAL GEOLOGY, 12 DDH - 1236M [4055 FT] [CLAIMS/PERMITS: WAYNE, DON, MARY].
NTS: 105M/NW [LAT 63-53; LONG 135-40]
CONFIDENTIAL. DOCUMENT IN PAPER AND MICROFICHE FORMAT [2 MICROFICHE]

105N/01

018947
ATLAS EXPLORATION COMPANY LIMITED, HESS RIVER AREA, YUKON. BY C L SMITH. 1967.
KEYWORDS: GEOCHEMISTRY, REGIONAL GEOLOGY, METALLIC MINERALS, ECONOMIC GEOLOGY [CLAIMS/PERMITS: IVOR, ART, BOBHUGO, LAD, SCOTT, TOM].
NTS: 105J/13; 105J/15; 105K/16; 105N/01; 105N/02; 105N/08; 105N/09; 1050/03; 1050/06 [LAT 62-45 TO 63-45; LONG 130-30 TO 133-00]
COPIES MAY BE PURCHASED. DOCUMENT IN PAPER AND MICROFICHE FORMAT [10 MICROFICHE]

019032
ATLAS EXPLORATION COMPANY LIMITED, PELLY RIVER AREA, YUKON. BY C L SMITH. 1967.
KEYWORDS: GEOCHEMISTRY, REGIONAL GEOLOGY [CLAIMS/PERMITS: HESS PROJECT].
NTS: 105J/13; 105J/15; 105K/14; 105K/15; 105K/16; 105N/01; 105N/02; 105N/03; 105N/06; 105N/07 ; 105N/08; 105N/09; 1050/03; 1050/06; 1050/07 [LAT 62-00 TO 64-00; LONG 130-00 TO 134-00]
COPIES MAY BE PURCHASED. DOCUMENT IN PAPER AND MICROFICHE FORMAT [6 MICROFICHE]

019033
ATLAS EXPLORATION COMPANY LIMITED, HESS RIVER AREA, YUKON. BY M E COATES. 1968.
KEYWORDS: GEOCHEMISTRY, REGIONAL GEOLOGY, METALLIC MINERALS, ECONOMIC GEOLOGY [CLAIMS/PERMITS: ART, TOM, BOB, SCOT].
NTS: 105N/01; 105N/02; 105N/03; 105N/04; 105N/05; 105N/06; 105N/07; 105N/08; 105N/09; 105N/10 ; 105N/11; 105N/12; 105N/13; 105N/14; 105N/15; 105N/16 [LAT 63-00 TO 64-00; LONG 132-00 TO 134-00]
COPIES MAY BE PURCHASED. DOCUMENT IN PAPER AND MICROFICHE FORMAT [4 MICROFICHE]

019809
ATLAS EXPLORATION COMPANY LIMITED, HESS MOUNTAINS AREA, YUKON. BY J S BROCK. 1968.
KEYWORDS: GEOCHEMISTRY, REGIONAL GEOLOGY, METALLIC MINERALS, ECONOMIC GEOLOGY [CLAIMS/PERMITS: IVOR, ART, BOB, HUGO, LAD, SCOT, TOM].
NTS: 105J/13; 105J/14; 105K/15; 105K/16; 105N/01; 105N/02; 105N/07; 105N/10; 1050/03; 1050/06 [LAT 62-50 TO 63-40; LONG 131-00 TO 133-00]
COPIES MAY BE PURCHASED. DOCUMENT IN PAPER AND MICROFICHE FORMAT [3 MICROFICHE]

105N/02

018947
ATLAS EXPLORATION COMPANY LIMITED, HESS RIVER AREA, YUKON. BY C L SMITH. 1967.
KEYWORDS: GEOCHEMISTRY, REGIONAL GEOLOGY, METALLIC MINERALS, ECONOMIC GEOLOGY [CLAIMS/PERMITS: IVOR, ART, BOBHUGO, LAD, SCOTT, TOM].
NTS: 105J/13; 105J/15; 105K/16; 105N/01; 105N/02; 105N/08; 105N/09; 1050/03; 1050/06 [LAT 62-45 TO 63-45; LONG 130-30 TO 133-00]
COPIES MAY BE PURCHASED. DOCUMENT IN PAPER AND MICROFICHE FORMAT [10 MICROFICHE]

105N/02 CONT'D

019032
ATLAS EXPLORATION COMPANY LIMITED, PELLY RIVER AREA, YUKON. BY C L SMITH. 1967.
KEYWORDS: GEOCHEMISTRY, REGIONAL GEOLOGY [CLAIMS/PERMITS: HESS PROJECT].
NTS: 105J/13; 105J/15; 105K/14; 105K/15; 105K/16; 105N/01; 105N/02; 105N/03; 105N/06; 105N/07 ; 105N/08; 105N/09; 1050/03; 1050/06; 1050/07 [LAT 62-00 TO 64-00; LONG 130-00 TO 134-00]
COPIES MAY BE PURCHASED. DOCUMENT IN PAPER AND MICROFICHE FORMAT [6 MICROFICHE]

019033
ATLAS EXPLORATION COMPANY LIMITED, HESS RIVER AREA, YUKON. BY M E COATES. 1968.
KEYWORDS: GEOCHEMISTRY, REGIONAL GEOLOGY, METALLIC MINERALS, ECONOMIC GEOLOGY [CLAIMS/PERMITS: ART, TOM, BOB, SCOT].
NTS: 105N/01; 105N/02; 105N/03; 105N/04; 105N/05; 105N/06; 105N/07; 105N/08; 105N/09; 105N/10 ; 105N/11; 105N/12; 105N/13; 105N/14; 105N/15; 105N/16 [LAT 63-00 TO 64-00; LONG 132-00 TO 134-00]
COPIES MAY BE PURCHASED. DOCUMENT IN PAPER AND MICROFICHE FORMAT [4 MICROFICHE]

019809
ATLAS EXPLORATION COMPANY LIMITED, HESS MOUNTAINS AREA, YUKON. BY J S BROCK. 1968.
KEYWORDS: GEOCHEMISTRY, REGIONAL GEOLOGY, METALLIC MINERALS, ECONOMIC GEOLOGY [CLAIMS/PERMITS: IVOR, ART, BOB, HUGO, LAD, SCOT, TOM].
NTS: 105J/13; 105J/14; 105K/15; 105K/16; 105N/01; 105N/02; 105N/07; 105N/10; 1050/03; 1050/06 [LAT 62-50 TO 63-40; LONG 131-00 TO 133-00]
COPIES MAY BE PURCHASED. DOCUMENT IN PAPER AND MICROFICHE FORMAT [3 MICROFICHE]

105N/03

019032
ATLAS EXPLORATION COMPANY LIMITED, PELLY RIVER AREA, YUKON. BY C L SMITH. 1967.
KEYWORDS: GEOCHEMISTRY, REGIONAL GEOLOGY [CLAIMS/PERMITS: HESS PROJECT].
NTS: 105J/13; 105J/15; 105K/14; 105K/15; 105K/16; 105N/01; 105N/02; 105N/03; 105N/06; 105N/07 ; 105N/08; 105N/09; 1050/03; 1050/06; 1050/07 [LAT 62-00 TO 64-00; LONG 130-00 TO 134-00]
COPIES MAY BE PURCHASED. DOCUMENT IN PAPER AND MICROFICHE FORMAT [6 MICROFICHE]

019033
ATLAS EXPLORATION COMPANY LIMITED, HESS RIVER AREA, YUKON. BY M E COATES. 1968.
KEYWORDS: GEOCHEMISTRY, REGIONAL GEOLOGY, METALLIC MINERALS, ECONOMIC GEOLOGY [CLAIMS/PERMITS: ART, TOM, BOB, SCOT].
NTS: 105N/01; 105N/02; 105N/03; 105N/04; 105N/05; 105N/06; 105N/07; 105N/08; 105N/09; 105N/10 ; 105N/11; 105N/12; 105N/13; 105N/14; 105N/15; 105N/16 [LAT 63-00 TO 64-00; LONG 132-00 TO 134-00]
COPIES MAY BE PURCHASED. DOCUMENT IN PAPER AND MICROFICHE FORMAT [4 MICROFICHE]

090012
UNION CARBIDE CANADA MINING LIMITED, MOUNT ARMSTRONG AREA, YUKON. BY J E ROCKINGHAM. 1975.
KEYWORDS: GEOPHYSICS [CLAIMS/PERMITS: TONGUE, CHEEK].
NTS: 105N/03 [LAT 63-11; LONG 133-15]
CONFIDENTIAL. DOCUMENT IN PAPER AND MICROFICHE FORMAT [2 MICROFICHE]

091284
UNION CARBIDE EXPLORATION CORPORATION, MOUNT ARMSTRONG AREA, YUKON. ANONYMOUS. 1976.
KEYWORDS: ECONOMIC GEOLOGY, METALLIC MINERALS, INDUSTRIAL MINERALS, 4 DDH - 1157.55M [3798 FT] [CLAIMS/PERMITS: TONGUE].
NTS: 105N/03 [LAT 63-15; LONG 133-20]
CONFIDENTIAL. DOCUMENT IN PAPER AND MICROFICHE FORMAT [1 MICROFICHE]

105N/04

019033
ATLAS EXPLORATION COMPANY LIMITED, HESS RIVER AREA, YUKON. BY M E COATES. 1968.
KEYWORDS: GEOCHEMISTRY, REGIONAL GEOLOGY, METALLIC MINERALS, ECONOMIC GEOLOGY [CLAIMS/PERMITS: ART, TOM, BOB, SCOT].
NTS: 105N/01; 105N/02; 105N/03; 105N/04; 105N/05; 105N/06; 105N/07; 105N/08; 105N/09; 105N/10 ; 105N/11; 105N/12; 105N/13; 105N/14; 105N/15; 105N/16 [LAT 63-00 TO 64-00; LONG 132-00 TO 134-00]
COPIES MAY BE PURCHASED. DOCUMENT IN PAPER AND MICROFICHE FORMAT [4 MICROFICHE]

105N/05

019033
ATLAS EXPLORATION COMPANY LIMITED, HESS RIVER AREA, YUKON. BY M E COATES. 1968.
KEYWORDS: GEOCHEMISTRY, REGIONAL GEOLOGY, METALLIC MINERALS, ECONOMIC GEOLOGY [CLAIMS/PERMITS: ART, TOM, BOB, SCOT].
NTS: 105N/01; 105N/02; 105N/03; 105N/04; 105N/05; 105N/06; 105N/07; 105N/08; 105N/09; 105N/10 ; 105N/11; 105N/12; 105N/13; 105N/14; 105N/15; 105N/16 [LAT 63-00 TO 64-00; LONG 132-00 TO 134-00]
COPIES MAY BE PURCHASED. DOCUMENT IN PAPER AND MICROFICHE FORMAT [4 MICROFICHE]

105N/06

019032
ATLAS EXPLORATION COMPANY LIMITED, PELLY RIVER AREA, YUKON. BY C L SMITH. 1967.
KEYWORDS: GEOCHEMISTRY, REGIONAL GEOLOGY [CLAIMS/PERMITS: HESS PROJECT].
NTS: 105J/13; 105J/15; 105K/14; 105K/15; 105K/16; 105N/01; 105N/02; 105N/03; 105N/06; 105N/07 ; 105N/08; 105N/09; 1050/03; 1050/06; 1050/07 [LAT 62-00 TO 64-00; LONG 130-00 TO 134-00]
COPIES MAY BE PURCHASED. DOCUMENT IN PAPER AND MICROFICHE FORMAT [6 MICROFICHE]

105N/08 CONT'D

019033
ATLAS EXPLORATION COMPANY LIMITED, HESS RIVER AREA, YUKON. BY M E COATES. 1968.
KEYWORDS: GEOCHEMISTRY, REGIONAL GEOLOGY, METALLIC MINERALS, ECONOMIC GEOLOGY
[CLAIMS/PERMITS: ART, TOM, BOB, SCOT].
NTS: 105N/01; 105N/02; 105N/03; 105N/04; 105N/05; 105N/06; 105N/07; 105N/08; 105N/09; 105N/10
; 105N/11; 105N/12; 105N/13; 105N/14; 105N/15; 105N/16 [LAT 63-00 TO 64-00; LONG 132-00 TO
134-00]
COPIES MAY BE PURCHASED. DOCUMENT IN PAPER AND MICROFICHE FORMAT [4 MICROFICHE]

105N/07

019032
ATLAS EXPLORATION COMPANY LIMITED, PELLY RIVER AREA, YUKON. BY C L SMITH. 1967.
KEYWORDS: GEOCHEMISTRY, REGIONAL GEOLOGY [CLAIMS/PERMITS: HESS PROJECT].
NTS: 105J/13; 105J/15; 105K/14; 105K/15; 105K/16; 105N/01; 105N/02; 105N/03; 105N/06; 105N/07
; 105N/08; 105N/09; 1050/03; 1050/06; 1050/07 [LAT 62-00 TO 64-00; LONG 130-00 TO 134-00]
COPIES MAY BE PURCHASED. DOCUMENT IN PAPER AND MICROFICHE FORMAT [6 MICROFICHE]

019033
ATLAS EXPLORATION COMPANY LIMITED, HESS RIVER AREA, YUKON. BY M E COATES. 1968.
KEYWORDS: GEOCHEMISTRY, REGIONAL GEOLOGY, METALLIC MINERALS, ECONOMIC GEOLOGY
[CLAIMS/PERMITS: ART, TOM, BOB, SCOT].
NTS: 105N/01; 105N/02; 105N/03; 105N/04; 105N/05; 105N/06; 105N/07; 105N/08; 105N/09; 105N/10
; 105N/11; 105N/12; 105N/13; 105N/14; 105N/15; 105N/16 [LAT 63-00 TO 64-00; LONG 132-00 TO
134-00]
COPIES MAY BE PURCHASED. DOCUMENT IN PAPER AND MICROFICHE FORMAT [4 MICROFICHE]

019809
ATLAS EXPLORATION COMPANY LIMITED, HESS MOUNTAINS AREA, YUKON. BY J S BROCK. 1968.
KEYWORDS: GEOCHEMISTRY, REGIONAL GEOLOGY, METALLIC MINERALS, ECONOMIC GEOLOGY
[CLAIMS/PERMITS: IVOR, ART, BOB, HUGO, LAD, SCOT, TOM].
NTS: 105J/13; 105J/14; 105K/15; 105K/16; 105N/01; 105N/02; 105N/07; 105N/10; 1050/03; 1050/06
[LAT 62-50 TO 63-40; LONG 131-00 TO 133-00]
COPIES MAY BE PURCHASED. DOCUMENT IN PAPER AND MICROFICHE FORMAT [3 MICROFICHE]

105N/08

018947
ATLAS EXPLORATION COMPANY LIMITED, HESS RIVER AREA, YUKON. BY C L SMITH. 1967.
KEYWORDS: GEOCHEMISTRY, REGIONAL GEOLOGY, METALLIC MINERALS, ECONOMIC GEOLOGY
[CLAIMS/PERMITS: IVOR, ART, BOBHUGO, LAD, SCOTT, TOM].
NTS: 105J/13; 105J/15; 105K/16; 105N/01; 105N/02; 105N/08; 105N/09; 1050/03; 1050/06 [LAT
62-45 TO 63-45; LONG 130-30 TO 133-00]
COPIES MAY BE PURCHASED. DOCUMENT IN PAPER AND MICROFICHE FORMAT [10 MICROFICHE]

019032
ATLAS EXPLORATION COMPANY LIMITED, PELLY RIVER AREA, YUKON. BY C L SMITH. 1967.
KEYWORDS: GEOCHEMISTRY, REGIONAL GEOLOGY [CLAIMS/PERMITS: HESS PROJECT].
NTS: 105J/13; 105J/15; 105K/14; 105K/15; 105K/16; 105N/01; 105N/02; 105N/03; 105N/06; 105N/07
; 105N/08; 105N/09; 1050/03; 1050/06; 1050/07 [LAT 62-00 TO 64-00; LONG 130-00 TO 134-00]
COPIES MAY BE PURCHASED. DOCUMENT IN PAPER AND MICROFICHE FORMAT [6 MICROFICHE]

019033
ATLAS EXPLORATION COMPANY LIMITED, HESS RIVER AREA, YUKON. BY M E COATES. 1968.
KEYWORDS: GEOCHEMISTRY, REGIONAL GEOLOGY, METALLIC MINERALS, ECONOMIC GEOLOGY
[CLAIMS/PERMITS: ART, TOM, BOB, SCOT].
NTS: 105N/01; 105N/02; 105N/03; 105N/04; 105N/05; 105N/06; 105N/07; 105N/08; 105N/09; 105N/10
; 105N/11; 105N/12; 105N/13; 105N/14; 105N/15; 105N/16 [LAT 63-00 TO 64-00; LONG 132-00 TO
134-00]
COPIES MAY BE PURCHASED. DOCUMENT IN PAPER AND MICROFICHE FORMAT [4 MICROFICHE]

105N/09

018947
ATLAS EXPLORATION COMPANY LIMITED, HESS RIVER AREA, YUKON. BY C L SMITH. 1967.
KEYWORDS: GEOCHEMISTRY, REGIONAL GEOLOGY, METALLIC MINERALS, ECONOMIC GEOLOGY
[CLAIMS/PERMITS: IVOR, ART, BOBHUGO, LAD, SCOTT, TOM].
NTS: 105J/13; 105J/15; 105K/16; 105N/01; 105N/02; 105N/08; 105N/09; 1050/03; 1050/06 [LAT
62-45 TO 63-45; LONG 130-30 TO 133-00]
COPIES MAY BE PURCHASED. DOCUMENT IN PAPER AND MICROFICHE FORMAT [10 MICROFICHE]

019032
ATLAS EXPLORATION COMPANY LIMITED, PELLY RIVER AREA, YUKON. BY C L SMITH. 1967.
KEYWORDS: GEOCHEMISTRY, REGIONAL GEOLOGY [CLAIMS/PERMITS: HESS PROJECT].
NTS: 105J/13; 105J/15; 105K/14; 105K/15; 105K/16; 105N/01; 105N/02; 105N/03; 105N/06; 105N/07
; 105N/08; 105N/09; 1050/03; 1050/06; 1050/07 [LAT 62-00 TO 64-00; LONG 130-00 TO 134-00]
COPIES MAY BE PURCHASED. DOCUMENT IN PAPER AND MICROFICHE FORMAT [6 MICROFICHE]

019033
ATLAS EXPLORATION COMPANY LIMITED, HESS RIVER AREA, YUKON. BY M E COATES. 1968.
KEYWORDS: GEOCHEMISTRY, REGIONAL GEOLOGY, METALLIC MINERALS, ECONOMIC GEOLOGY
[CLAIMS/PERMITS: ART, TOM, BOB, SCOT].
NTS: 105N/01; 105N/02; 105N/03; 105N/04; 105N/05; 105N/06; 105N/07; 105N/08; 105N/09; 105N/10
; 105N/11; 105N/12; 105N/13; 105N/14; 105N/15; 105N/16 [LAT 63-00 TO 64-00; LONG 132-00 TO
134-00]
COPIES MAY BE PURCHASED. DOCUMENT IN PAPER AND MICROFICHE FORMAT [4 MICROFICHE]

105N/09 CONT'D

019034
ATLAS EXPLORATION COMPANY LIMITED, SWAN LAKE AREA, YUKON. BY M E COATES. 1968.
KEYWORDS: GEOCHEMISTRY, REGIONAL GEOLOGY [CLAIMS/PERMITS: BOB].
NTS: 105N/09 [LAT 63-35; LONG 132-25]
COPIES MAY BE PURCHASED. DOCUMENT IN PAPER AND MICROFICHE FORMAT [1 MICROFICHE]

019828
DYNASTY EXPLORATIONS LIMITED, HESS AREA, YUKON. BY P LANE; W J ROBERTS. 1972.
KEYWORDS: GEOPHYSICS, GEOCHEMISTRY, REGIONAL GEOLOGY, METALLIC MINERALS, STRUCTURAL GEOLOGY, ECONOMIC GEOLOGY, 6 DDH - 400.78M [1315 FT] [CLAIMS/PERMITS: PLATA].
NTS: 105N/09 [LAT 63-40; LONG 132-02]
COPIES MAY BE PURCHASED. DOCUMENT IN PAPER AND MICROFICHE FORMAT [6 MICROFICHE]

019829
DYNASTY EXPLORATIONS LIMITED, HESS AREA, YUKON. BY W J ROBERTS. 1972.
KEYWORDS: GEOPHYSICS, GEOCHEMISTRY, REGIONAL GEOLOGY, METALLIC MINERALS, STRUCTURAL GEOLOGY, ECONOMIC GEOLOGY, 6 DDH - 400.78M [1315 FT] [CLAIMS/PERMITS: PLATA].
NTS: 105N/09 [LAT 63-40; LONG 132-02]
COPIES MAY BE PURCHASED. DOCUMENT IN PAPER AND MICROFICHE FORMAT [3 MICROFICHE]

061092
DYNASTY EXPLORATIONS LIMITED, HESS MOUNTAINS AREA, YUKON. BY W J ROBERTS. 1974.
KEYWORDS: REGIONAL GEOLOGY, STRUCTURAL GEOLOGY, GEOCHEMISTRY, GEOPHYSICS, METALLIC MINERALS, ECONOMIC GEOLOGY [CLAIMS/PERMITS: PLATA 1-232, PLATA 241-258, PLATA 267-288, INCA 1-44].
NTS: 105N/09; 105O/12 [LAT 63-40; LONG 132-02]
CONFIDENTIAL. DOCUMENT IN PAPER AND MICROFICHE FORMAT [9 MICROFICHE]

061152
DYNASTY EXPLORATIONS LIMITED, ROGUE RIVER AREA, YUKON. BY W J ROBERTS. 1973.
KEYWORDS: GEOCHEMISTRY, REGIONAL GEOLOGY, ECONOMIC GEOLOGY, METALLIC MINERALS, STRUCTURAL GEOLOGY [CLAIMS/PERMITS: PLATA, INCA].
NTS: 105N/09; 105O/12 [LAT 63-40; LONG 132-02]
COPIES MAY BE PURCHASED. DOCUMENT IN PAPER AND MICROFICHE FORMAT [6 MICROFICHE]

061153
DYNASTY EXPLORATIONS LIMITED, NARROW LAKE AREA, YUKON. BY W J ROBERTS. 1974.
KEYWORDS: GEOCHEMISTRY, REGIONAL GEOLOGY, METALLIC MINERALS, STRUCTURAL GEOLOGY, ECONOMIC GEOLOGY [CLAIMS/PERMITS: PLATA, INCA].
NTS: 105N/09 [LAT 63-35; LONG 132-05]
CONFIDENTIAL. DOCUMENT IN PAPER AND MICROFICHE FORMAT [1 MICROFICHE]

061864
DYNASTY EXPLORATIONS LIMITED, HESS MOUNTAINS AREA, YUKON. BY J S BROCK. 1972.
KEYWORDS: REGIONAL GEOLOGY, METALLIC MINERALS, STRUCTURAL GEOLOGY [CLAIMS/PERMITS: PLATA].
NTS: 105N/09 [LAT 63-35; LONG 132-05]
COPIES MAY BE PURCHASED. DOCUMENT IN PAPER AND MICROFICHE FORMAT [1 MICROFICHE]

090822
ARGENT JOINT VENTURE, HESS MOUNTAINS AREA, YUKON. A R ARCHER. 1981.
KEYWORDS: REGIONAL GEOLOGY, GEOCHEMISTRY, METALLIC MINERALS, ECONOMIC GEOLOGY [CLAIMS/PERMITS: FLATASA].
NTS: 105N/09 [LAT 63-37; LONG 132-11]
CONFIDENTIAL. DOCUMENT IN PAPER AND MICROFICHE FORMAT [1 MICROFICHE]

105N/10

019033
ATLAS EXPLORATION COMPANY LIMITED, HESS RIVER AREA, YUKON. BY M E COATES. 1968.
KEYWORDS: GEOCHEMISTRY, REGIONAL GEOLOGY, METALLIC MINERALS, ECONOMIC GEOLOGY [CLAIMS/PERMITS: ART, TOM, BOB, SCOT].
NTS: 105N/01; 105N/02; 105N/03; 105N/04; 105N/05; 105N/06; 105N/07; 105N/08; 105N/09; 105N/10; 105N/11; 105N/12; 105N/13; 105N/14; 105N/15; 105N/16 [LAT 63-00 TO 64-00; LONG 132-00 TO 134-00]
COPIES MAY BE PURCHASED. DOCUMENT IN PAPER AND MICROFICHE FORMAT [4 MICROFICHE]

019809
ATLAS EXPLORATION COMPANY LIMITED, HESS MOUNTAINS AREA, YUKON. BY J S BROCK. 1968.
KEYWORDS: GEOCHEMISTRY, REGIONAL GEOLOGY, METALLIC MINERALS, ECONOMIC GEOLOGY [CLAIMS/PERMITS: IVOR, ART, BOB, HUGO, LAD, SCOT, TOM].
NTS: 105J/13; 105J/14; 105K/15; 105K/16; 105N/01; 105N/02; 105N/07; 105N/10; 105O/03; 105O/06 [LAT 62-50 TO 63-40; LONG 131-00 TO 133-00]
COPIES MAY BE PURCHASED. DOCUMENT IN PAPER AND MICROFICHE FORMAT [3 MICROFICHE]

105N/11

019033
ATLAS EXPLORATION COMPANY LIMITED, HESS RIVER AREA, YUKON. BY M E COATES. 1968.
KEYWORDS: GEOCHEMISTRY, REGIONAL GEOLOGY, METALLIC MINERALS, ECONOMIC GEOLOGY [CLAIMS/PERMITS: ART, TOM, BOB, SCOT].
NTS: 105N/01; 105N/02; 105N/03; 105N/04; 105N/05; 105N/06; 105N/07; 105N/08; 105N/09; 105N/10; 105N/11; 105N/12; 105N/13; 105N/14; 105N/15; 105N/16 [LAT 63-00 TO 64-00; LONG 132-00 TO 134-00]
COPIES MAY BE PURCHASED. DOCUMENT IN PAPER AND MICROFICHE FORMAT [4 MICROFICHE]

105N/12 **019033**
ATLAS EXPLORATION COMPANY LIMITED, HESS RIVER AREA, YUKON. BY M E COATES. 1968.
KEYWORDS: GEOCHEMISTRY, REGIONAL GEOLOGY, METALLIC MINERALS, ECONOMIC GEOLOGY
[CLAIMS/PERMITS: ART, TOM, BOB, SCOT].
NTS: 105N/01; 105N/02; 105N/03; 105N/04; 105N/05; 105N/06; 105N/07; 105N/08; 105N/09; 105N/10
; 105N/11; 105N/12; 105N/13; 105N/14; 105N/15; 105N/16 [LAT 63-00 TO 64-00; LONG 132-00 TO
134-00]
COPIES MAY BE PURCHASED. DOCUMENT IN PAPER AND MICROFICHE FORMAT [4 MICROFICHE]

105N/13 **019033**
ATLAS EXPLORATION COMPANY LIMITED, HESS RIVER AREA, YUKON. BY M E COATES. 1968.
KEYWORDS: GEOCHEMISTRY, REGIONAL GEOLOGY, METALLIC MINERALS, ECONOMIC GEOLOGY
[CLAIMS/PERMITS: ART, TOM, BOB, SCOT].
NTS: 105N/01; 105N/02; 105N/03; 105N/04; 105N/05; 105N/06; 105N/07; 105N/08; 105N/09; 105N/10
; 105N/11; 105N/12; 105N/13; 105N/14; 105N/15; 105N/16 [LAT 63-00 TO 64-00; LONG 132-00 TO
134-00]
COPIES MAY BE PURCHASED. DOCUMENT IN PAPER AND MICROFICHE FORMAT [4 MICROFICHE]

105N/14 **019033**
ATLAS EXPLORATION COMPANY LIMITED, HESS RIVER AREA, YUKON. BY M E COATES. 1968.
KEYWORDS: GEOCHEMISTRY, REGIONAL GEOLOGY, METALLIC MINERALS, ECONOMIC GEOLOGY
[CLAIMS/PERMITS: ART, TOM, BOB, SCOT].
NTS: 105N/01; 105N/02; 105N/03; 105N/04; 105N/05; 105N/06; 105N/07; 105N/08; 105N/09; 105N/10
; 105N/11; 105N/12; 105N/13; 105N/14; 105N/15; 105N/16 [LAT 63-00 TO 64-00; LONG 132-00 TO
134-00]
COPIES MAY BE PURCHASED. DOCUMENT IN PAPER AND MICROFICHE FORMAT [4 MICROFICHE]

090168
MCINTYRE MINES LIMITED, ORTELL LAKE AREA, YUKON. BY A O BIRKELAND. 1975.
KEYWORDS: GEOCHEMISTRY, REGIONAL GEOLOGY, ECONOMIC GEOLOGY, 1 DDH - 11.28M [37 FT]
[CLAIMS/PERMITS: KIDD].
NTS: 105N/14; 106C/03 [LAT 64-00; LONG 133-10]
COPIES MAY BE PURCHASED. DOCUMENT IN PAPER AND MICROFICHE FORMAT [2 MICROFICHE]

105N/15 **019033**
ATLAS EXPLORATION COMPANY LIMITED, HESS RIVER AREA, YUKON. BY M E COATES. 1968.
KEYWORDS: GEOCHEMISTRY, REGIONAL GEOLOGY, METALLIC MINERALS, ECONOMIC GEOLOGY
[CLAIMS/PERMITS: ART, TOM, BOB, SCOT].
NTS: 105N/01; 105N/02; 105N/03; 105N/04; 105N/05; 105N/06; 105N/07; 105N/08; 105N/09; 105N/10
; 105N/11; 105N/12; 105N/13; 105N/14; 105N/15; 105N/16 [LAT 63-00 TO 64-00; LONG 132-00 TO
134-00]
COPIES MAY BE PURCHASED. DOCUMENT IN PAPER AND MICROFICHE FORMAT [4 MICROFICHE]

090991
PRISM RESOURCES LIMITED, LANSING AREA, YUKON. BY G W G SIVERTZ. 1982.
KEYWORDS: GEOCHEMISTRY, METALLIC MINERALS, ECONOMIC GEOLOGY [CLAIMS/PERMITS: ANDREA].
NTS: 105N/15 [LAT 63-44; LONG 132-32]
CONFIDENTIAL. DOCUMENT IN PAPER AND MICROFICHE FORMAT [3 MICROFICHE]

105N/16 **019033**
ATLAS EXPLORATION COMPANY LIMITED, HESS RIVER AREA, YUKON. BY M E COATES. 1968.
KEYWORDS: GEOCHEMISTRY, REGIONAL GEOLOGY, METALLIC MINERALS, ECONOMIC GEOLOGY
[CLAIMS/PERMITS: ART, TOM, BOB, SCOT].
NTS: 105N/01; 105N/02; 105N/03; 105N/04; 105N/05; 105N/06; 105N/07; 105N/08; 105N/09; 105N/10
; 105N/11; 105N/12; 105N/13; 105N/14; 105N/15; 105N/16 [LAT 63-00 TO 64-00; LONG 132-00 TO
134-00]
COPIES MAY BE PURCHASED. DOCUMENT IN PAPER AND MICROFICHE FORMAT [4 MICROFICHE]

1050 **080275**
NORTHERN CANADA MINERAL EXPLORATION. BY D B CRAIG; P J LAPORTE; W A PADGHAM. 1973.
KEYWORDS: METALLIC MINERALS, ECONOMIC GEOLOGY.
NTS: 048C; 055E; 055L; 065H; 068H; 105K; 1050; 115I
COPIES MAY BE PURCHASED. DOCUMENT IN PAPER AND MICROFICHE FORMAT

081843
FLUID INCLUSION STUDY OF SULPHIDE DEPOSITS OF THE OGILVIE AND MACKENZIE MOUNTAINS, YUKON AND
NORTHWEST TERRITORIES. BY C I GODWIN; M MCARTHUR; G MCLAREN. 1977.
KEYWORDS: METALLIC MINERALS.
NTS: 1050; 105P; 106A; 106B; 106C; 106D
COPIES MAY BE PURCHASED. DOCUMENT IN PAPER AND MICROFICHE FORMAT

1050/01 **019035**
SPARTAN EXPLORATIONS LIMITED, MACMILLAN PASS AREA, YUKON. BY C L SMITH. 1968.
KEYWORDS: GEOCHEMISTRY, REGIONAL GEOLOGY [CLAIMS/PERMITS: BEN, JOY].
NTS: 1050/01; 1050/08; 105P/04; 105P/05 [LAT 63-06; LONG 130-02]
COPIES MAY BE PURCHASED. DOCUMENT IN PAPER AND MICROFICHE FORMAT [3 MICROFICHE]

1050/01 CONT'D

019037
SPARTAN EXPLORATIONS LIMITED, MACMILLAN PASS AREA, YUKON. BY W J ROBERTS. 1968.
KEYWORDS: GEOCHEMISTRY, REGIONAL GEOLOGY [CLAIMS/PERMITS: STAR, BEE].
NTS: 105I/13; 1050/01 [LAT 63-00; LONG 130-00]
COPIES MAY BE PURCHASED. DOCUMENT IN PAPER AND MICROFICHE FORMAT [2 MICROFICHE]

019038
SPARTAN EXPLORATIONS LIMITED, MACMILLAN PASS AREA, YUKON. BY A R ARCHER; C L SMITH. 1968.
KEYWORDS: REGIONAL GEOLOGY [CLAIMS/PERMITS: STAR].
NTS: 1050/01 [LAT 63-10; LONG 130-10]
COPIES MAY BE PURCHASED. DOCUMENT IN PAPER AND MICROFICHE FORMAT [1 MICROFICHE]

019039
SPARTAN EXPLORATIONS LIMITED, MACMILLAN PASS AREA, YUKON. BY A R ARCHER; C L SMITH. 1968.
KEYWORDS: GEOCHEMISTRY [CLAIMS/PERMITS: STAR].
NTS: 1050/01 [LAT 63-10; LONG 130-10]
COPIES MAY BE PURCHASED. DOCUMENT IN PAPER AND MICROFICHE FORMAT [1 MICROFICHE]

019046
MACMILLAN PASS TUNGSTEN, CHRISTIE PASS AREA, YUKON. BY A R FINDLAY. 1968.
KEYWORDS: REGIONAL GEOLOGY, METALLIC MINERALS, ECONOMIC GEOLOGY, 2 DDH - 462.66M [1518 FT] [CLAIMS/PERMITS: JUDY].
NTS: 1050/01; 1050/08; 105P/04; 105P/05 [LAT 63-16; LONG 130-10]
COPIES MAY BE PURCHASED. DOCUMENT IN PAPER AND MICROFICHE FORMAT [1 MICROFICHE]

019915
SPARTAN EXPLORATIONS LIMITED, MCPHERSON LAKE ARE., YUKON. BY R E CHAPLIN. 1967.
KEYWORDS: REGIONAL GEOLOGY, INDUSTRIAL MINERALS, METALLIC MINERALS, ECONOMIC GEOLOGY [CLAIMS/PERMITS: LEE, STAR, PAL, SPAR, ZEUS].
NTS: 105G/16; 105H/14; 105H/15; 105J/02; 105L/09; 1050/01 [LAT 61-45 TO 63-10; LONG 129-00 TO 134-11]
COPIES MAY BE PURCHASED. DOCUMENT IN PAPER AND MICROFICHE FORMAT [1 MICROFICHE]

019916
SPARTAN EXPLORATIONS LIMITED, MACMILLAN PASS AREA, YUKON. BY C L SMITH. 1968.
KEYWORDS: REGIONAL GEOLOGY, INDUSTRIAL MINERALS, METALLIC MINERALS, ECONOMIC GEOLOGY [CLAIMS/PERMITS: STAR, BEE].
NTS: 105J/16; 1050/01 [LAT 62-15; LONG 130-02]
COPIES MAY BE PURCHASED. DOCUMENT IN PAPER AND MICROFICHE FORMAT [1 MICROFICHE]

060723
HUDSON BAY EXPLORATION AND DEVELOPMENT COMPANY LIMITED, MACMILLAN PASS AREA, YUKON. BY R T MCINTOSH; R L PRICE. 1968.
KEYWORDS: GEOCHEMISTRY, REGIONAL GEOLOGY [CLAIMS/PERMITS: TOM].
NTS: 1050/01 [LAT 63-10; LONG 130-09]
COPIES MAY BE PURCHASED. DOCUMENT IN PAPER AND MICROFICHE FORMAT [1 MICROFICHE]

061251
WELCOME NORTH MINES LIMITED, YUKON AND MACKENZIE. BY J S BROCK. 1974.
KEYWORDS: REGIONAL GEOLOGY, METALLIC MINERALS, FOSSIL FUELS, ECONOMIC GEOLOGY [CLAIMS/PERMITS: RAIN, REEF, TAP, DICK, LIN, HORSESHOE, TEE, DEE, ICE, TET, ART, COAL LICENCE 25, COAL LICENCE 30].
NTS: 105D/05; 105I/12; 1050/01; 105P/06; 105P/10; 105P/14; 105P/15; 105P/16; 106A/01; 106A/03 ; 106C/08; 106C/09; 106C/10; 106C/16; 106F/02; 115I/03; 115I/05; 115I/06; 116J/05; 117A/08; 117A/09 [COVERS VAST AREA;]
COPIES MAY BE PURCHASED. DOCUMENT IN PAPER AND MICROFICHE FORMAT [1 MICROFICHE]

061513
SILVER STANDARD MINES LIMITED, MACMILLAN PASS AREA, YUKON. BY R C MCMICHAEL. 1975.
KEYWORDS: GEOCHEMISTRY, METALLIC MINERALS [CLAIMS/PERMITS: WSS].
NTS: 1050/01 [LAT 63-14; LONG 130-05]
COPIES MAY BE PURCHASED. DOCUMENT IN PAPER AND MICROFICHE FORMAT [2 MICROFICHE]

061605
OGILVIE JOINT VENTURE, MACMILLAN PASS AREA, YUKON. BY C L SMITH. 1976.
KEYWORDS: GEOCHEMISTRY [CLAIMS/PERMITS: JASON, MIKE].
NTS: 1050/01 [LAT 63-09; LONG 130-15]
CONFIDENTIAL. DOCUMENT IN PAPER AND MICROFICHE FORMAT [2 MICROFICHE]

061611
OGILVIE JOINT VENTURE, MACMILLAN PASS AREA, YUKON. BY J F WELTER. 1976.
KEYWORDS: REGIONAL GEOLOGY [CLAIMS/PERMITS: JASON].
NTS: 1050/01 [LAT 63-12; LONG 130-10]
CONFIDENTIAL. DOCUMENT IN PAPER AND MICROFICHE FORMAT [1 MICROFICHE]

061656
OGILVIE JOINT VENTURE, MACMILLAN PASS AREA, YUKON. BY J E BETZ; O S HAIRSINE. 1977.
KEYWORDS: GEOPHYSICS [CLAIMS/PERMITS: NET, GARY].
NTS: 1050/01 [LAT 63-04; LONG 130-15]
CONFIDENTIAL. DOCUMENT IN PAPER AND MICROFICHE FORMAT [1 MICROFICHE]

050/01
ONT'D

061657
OGILVIE JOINT VENTURE, MACMILLAN PASS AREA, YUKON. BY J E BETZ; O S HAIRSINE. 1977.
KEYWORDS: GEOPHYSICS [CLAIMS/PERMITS: NET, GARY].
NTS: 1050/01 [LAT 63-04; LONG 130-15]
COPIES MAY BE PURCHASED. DOCUMENT IN PAPER AND MICROFICHE FORMAT [2 MICROFICHE]

061658
OGILVIE JOINT VENTURE, MACMILLAN PASS AREA, YUKON. BY O S HAIRSINE; J D ROWE. 1977.
KEYWORDS: GEOCHEMISTRY, REGIONAL GEOLOGY [CLAIMS/PERMITS: NET, GARY].
NTS: 1050/01 [LAT 63-04; LONG 130-15]
CONFIDENTIAL. DOCUMENT IN PAPER AND MICROFICHE FORMAT [4 MICROFICHE]

061717
OGILVIE JOINT VENTURE, FULLER LAKE AREA, YUKON. BY J E BETZ. 1977.
KEYWORDS: GEOPHYSICS, METALLIC MINERALS [CLAIMS/PERMITS: PETE].
NTS: 105I/13; 105J/16; 1050/01; 105P/04 [LAT 63-00; LONG 130-04]
CONFIDENTIAL. DOCUMENT IN PAPER AND MICROFICHE FORMAT [3 MICROFICHE]

090013
OGILVIE JOINT VENTURE, MACMILLAN PASS AREA, YUKON. BY C L SMITH. 1975.
KEYWORDS: REGIONAL GEOLOGY, STRATIGRAPHY [CLAIMS/PERMITS: GARY].
NTS: 1050/01 [LAT 63-04; LONG 130-13]
COPIES MAY BE PURCHASED. DOCUMENT IN PAPER AND MICROFICHE FORMAT [1 MICROFICHE]

090014
OGILVIE JOINT VENTURE, MACMILLAN PASS AREA, YUKON. BY C L SMITH. 1975.
KEYWORDS: GEOCHEMISTRY, METALLIC MINERALS [CLAIMS/PERMITS: GARY].
NTS: 1050/01 [LAT 63-04; LONG 130-13]
COPIES MAY BE PURCHASED. DOCUMENT IN PAPER AND MICROFICHE FORMAT [1 MICROFICHE]

090015
OGILVIE JOINT VENTURE, MACMILLAN PASS AREA, YUKON. BY C L SMITH. 1975.
KEYWORDS: GEOPHYSICS [CLAIMS/PERMITS: JASON].
NTS: 1050/01 [LAT 63-09; LONG 130-15]
CONFIDENTIAL. DOCUMENT IN PAPER AND MICROFICHE FORMAT [1 MICROFICHE]

090016
OGILVIE JOINT VENTURE, MACMILLAN PASS AREA, YUKON. BY C L SMITH. 1975.
KEYWORDS: GEOPHYSICS [CLAIMS/PERMITS: GARY].
NTS: 1050/01 [LAT 63-04; LONG 130-13]
COPIES MAY BE PURCHASED. DOCUMENT IN PAPER AND MICROFICHE FORMAT [1 MICROFICHE]

090017
OGILVIE JOINT VENTURE, MACMILLAN PASS AREA, YUKON. BY C L SMITH. 1975.
KEYWORDS: REGIONAL GEOLOGY, STRATIGRAPHY [CLAIMS/PERMITS: JASON].
NTS: 1050/01 [LAT 63-09; LONG 130-15]
CONFIDENTIAL. DOCUMENT IN PAPER AND MICROFICHE FORMAT [1 MICROFICHE]

090018
OGILVIE JOINT VENTURE, MACMILLAN PASS AREA, YUKON. BY C L SMITH. 1975.
KEYWORDS: GEOCHEMISTRY, METALLIC MINERALS [CLAIMS/PERMITS: JASON].
NTS: 1050/01 [LAT 63-09; LONG 130-15]
CONFIDENTIAL. DOCUMENT IN PAPER AND MICROFICHE FORMAT [1 MICROFICHE]

090114
OGILVIE JOINT VENTURE, MACMILLAN PASS AREA, YUKON. BY C L SMITH. 1975.
KEYWORDS: REGIONAL GEOLOGY [CLAIMS/PERMITS: GARY].
NTS: 1050/01 [LAT 63-04; LONG 130-13]
CONFIDENTIAL. DOCUMENT IN PAPER AND MICROFICHE FORMAT [1 MICROFICHE]

090153
OGILVIE JOINT VENTURE, MACMILLAN PASS AREA, YUKON. BY C L SMITH. 1976.
KEYWORDS: GEOPHYSICS [CLAIMS/PERMITS: JASON, MIKE].
NTS: 1050/01 [LAT 63-09; LONG 130-15]
CONFIDENTIAL. DOCUMENT IN PAPER AND MICROFICHE FORMAT [1 MICROFICHE]

090154
OGILVIE JOINT VENTURE, MACMILLAN PASS AREA, YUKON. BY C L SMITH. 1976.
KEYWORDS: REGIONAL GEOLOGY, METALLIC MINERALS [CLAIMS/PERMITS: JASON, MIKE].
NTS: 1050/01 [LAT 63-09; LONG 130-15]
CONFIDENTIAL. DOCUMENT IN PAPER AND MICROFICHE FORMAT [1 MICROFICHE]

090155
OGILVIE JOINT VENTURE, MACMILLAN PASS AREA, YUKON. BY C L SMITH. 1976.
KEYWORDS: GEOPHYSICS [CLAIMS/PERMITS: PETE].
NTS: 1050/01 [LAT 63-00; LONG 130-05]
CONFIDENTIAL. DOCUMENT IN PAPER AND MICROFICHE FORMAT [1 MICROFICHE]

1050/01
CONT'D

090156
OGILVIE JOINT VENTURE, MACMILLAN PASS AREA, YUKON. BY C L SMITH. 1976.
KEYWORDS: GEOCHEMISTRY [CLAIMS/PERMITS: PETE].
NTS: 1050/01 [LAT 63-00; LONG 130-05]
CONFIDENTIAL. DOCUMENT IN PAPER AND MICROFICHE FORMAT [2 MICROFICHE]

090202
ITSI JOINT VENTURE, JEFF LAKE AREA, YUKON. BY R J CATHRO. 1976.
KEYWORDS: GEOCHEMISTRY, REGIONAL GEOLOGY [CLAIMS/PERMITS: MOONLIGHT].
NTS: 1050/01 [LAT 63-03; LONG 130-13]
COPIES MAY BE PURCHASED. DOCUMENT IN PAPER AND MICROFICHE FORMAT [3 MICROFICHE]

090231
COMINCO LIMITED, MACMILLAN PASS AREA, YUKON. BY M S TRAVIS. 1977.
KEYWORDS: GEOCHEMISTRY, REGIONAL GEOLOGY [CLAIMS/PERMITS: NIDD].
NTS: 1050/01; 1050/02 [LAT 63-13; LONG 130-30]
CONFIDENTIAL. DOCUMENT IN PAPER AND MICROFICHE FORMAT [4 MICROFICHE]

090233
YUMACK SYNDICATE, MACMILLAN PASS AREA, YUKON. BY R W SPENCE; D G THOMAS. 1977.
KEYWORDS: GEOCHEMISTRY, REGIONAL GEOLOGY [CLAIMS/PERMITS: ARGO].
NTS: 1050/01 [LAT 63-20; LONG 130-10]
CONFIDENTIAL. DOCUMENT IN PAPER AND MICROFICHE FORMAT [2 MICROFICHE]

090236
CANADIAN NICKEL COMPANY LIMITED, MACMILLAN PASS AREA, YUKON. BY E DEBICKI. 1977.
KEYWORDS: REGIONAL GEOLOGY [CLAIMS/PERMITS: FETCH, BASIN, HASTEN].
NTS: 1050/01 [LAT 63-06; LONG 130-12]
CONFIDENTIAL. DOCUMENT IN PAPER AND MICROFICHE FORMAT [2 MICROFICHE]

090237
CANADIAN NICKEL COMPANY LIMITED, MACMILLAN PASS AREA, YUKON. BY E DEBICKI. 1977.
KEYWORDS: GEOPHYSICS [CLAIMS/PERMITS: FETCH, HASTEN, BASIN].
NTS: 1050/01 [LAT 63-06; LONG 130-12]
CONFIDENTIAL. DOCUMENT IN PAPER AND MICROFICHE FORMAT [2 MICROFICHE]

090238
CANADIAN NICKEL COMPANY LIMITED, MACMILLAN PASS AREA, YUKON. BY E DEBICKI. 1977.
KEYWORDS: REGIONAL GEOLOGY [CLAIMS/PERMITS: CREE, SIOUX].
NTS: 1050/01 [LAT 63-10; LONG 130-07]
COPIES MAY BE PURCHASED. DOCUMENT IN PAPER AND MICROFICHE FORMAT [2 MICROFICHE]

090239
CANADIAN NICKEL COMPANY LIMITED, MACMILLAN PASS AREA, YUKON. BY E DEBICKI. 1977.
KEYWORDS: GEOPHYSICS [CLAIMS/PERMITS: CREE, SIOUX].
NTS: 1050/01 [LAT 63-10; LONG 130-07]
COPIES MAY BE PURCHASED. DOCUMENT IN PAPER AND MICROFICHE FORMAT [2 MICROFICHE]

090253
OGILVIE JOINT VENTURE, MACMILLAN PASS AREA, YUKON. BY O S HAIRSINE; J D ROWE. 1977.
KEYWORDS: GEOCHEMISTRY, REGIONAL GEOLOGY, METALLIC MINERALS [CLAIMS/PERMITS: NET, GARY].
NTS: 1050/01 [LAT 63-04; LONG 130-15]
COPIES MAY BE PURCHASED. DOCUMENT IN PAPER AND MICROFICHE FORMAT [2 MICROFICHE]

090258
OGILVIE JOINT VENTURE, FULLER LAKE AREA, YUKON. BY J D ROWE. 1977.
KEYWORDS: GEOCHEMISTRY, REGIONAL GEOLOGY, STRATIGRAPHY [CLAIMS/PERMITS: PETE].
NTS: 105I/13; 105J/16; 1050/01; 105P/04 [LAT 63-00; LONG 130-14]
CONFIDENTIAL. DOCUMENT IN PAPER AND MICROFICHE FORMAT [4 MICROFICHE]

090293
ITSI JOINT VENTURE, MACMILLAN PASS AREA, YUKON. BY R J CATHRO. 1977.
KEYWORDS: GEOPHYSICS, GEOCHEMISTRY, REGIONAL GEOLOGY [CLAIMS/PERMITS: ESS].
NTS: 1050/01 [LAT 63-05; LONG 130-18]
CONFIDENTIAL. DOCUMENT IN PAPER AND MICROFICHE FORMAT [3 MICROFICHE]

090361
CANADIAN NICKEL COMPANY LIMITED, MACMILLAN PASS AREA, YUKON. BY E DEBICKI. 1977.
KEYWORDS: REGIONAL GEOLOGY, INDUSTRIAL MINERALS [CLAIMS/PERMITS: BASIN].
NTS: 1050/01 [LAT 63-06; LONG 130-12]
CONFIDENTIAL. DOCUMENT IN PAPER AND MICROFICHE FORMAT [1 MICROFICHE]

090362
CANADIAN NICKEL COMPANY LIMITED, MACMILLAN PASS AREA, YUKON. BY E DEBICKI. 1977.
KEYWORDS: GEOPHYSICS, GEOCHEMISTRY [CLAIMS/PERMITS: FETCH, HASTEN, BASIN].
NTS: 1050/01 [LAT 63-06; LONG 130-12]
CONFIDENTIAL. DOCUMENT IN PAPER AND MICROFICHE FORMAT [15 MICROFICHE]

1050/01
CONT'D

090379
COMINCO LIMITED, MACMILLAN PASS AREA, YUKON. BY N HOPKINS; A SCOTT. 1978.
KEYWORDS: GEOPHYSICS [CLAIMS/PERMITS: NIDD].
NTS: 1050/01 [LAT 63-11; LONG 130-21]
CONFIDENTIAL. DOCUMENT IN PAPER AND MICROFICHE FORMAT [1 MICROFICHE]

090381
COMINCO LIMITED, MACMILLAN PASS AREA, YUKON. G DELLA VALLE. 1978.
KEYWORDS: GEOCHEMISTRY, REGIONAL GEOLOGY, INDUSTRIAL MINERALS, METALLIC MINERALS [CLAIMS/PERMITS: NIDD].
NTS: 1050/01 [LAT 63-11; LONG 130-21]
CONFIDENTIAL. DOCUMENT IN PAPER AND MICROFICHE FORMAT [2 MICROFICHE]

090386
ITSI JOINT VENTURE, MACMILLAN PASS AREA, YUKON. BY R J CATHRO; G HENDRICKSON. 1977.
KEYWORDS: GEOPHYSICS [CLAIMS/PERMITS: MOONLIGHT].
NTS: 1050/01 [LAT 63-03; LONG 130-15]
CONFIDENTIAL. DOCUMENT IN PAPER AND MICROFICHE FORMAT [1 MICROFICHE]

090427
YUMACK SYNDICATE, MACMILLAN PASS AREA, YUKON. BY D G THOMAS. 1978.
KEYWORDS: GEOCHEMISTRY, REGIONAL GEOLOGY [CLAIMS/PERMITS: ARGO].
NTS: 1050/01 [LAT 63-11; LONG 130-13]
CONFIDENTIAL. DOCUMENT IN PAPER AND MICROFICHE FORMAT [1 MICROFICHE]

090678
HUDSON BAY EXPLORATION AND DEVELOPMENT COMPANY LIMITED, MACMILLAN PASS AREA, YUKON. BY R W STROSHEIN. 1980.
KEYWORDS: GEOCHEMISTRY, REGIONAL GEOLOGY, METALLIC MINERALS [CLAIMS/PERMITS: TOM].
NTS: 1050/01 [LAT 63-08; LONG 130-06]
CONFIDENTIAL. DOCUMENT IN PAPER AND MICROFICHE FORMAT [1 MICROFICHE]

090712
OGILVIE JOINT VENTURE, MACMILLAN PASS AREA, YUKON. A R HILDEBRAND. 1980.
KEYWORDS: ECONOMIC GEOLOGY, METALLIC MINERALS, 20 DDH - 4953.31M [16252 FT] [CLAIMS/PERMITS: JASON].
NTS: 1050/01 [LAT 63-10; LONG 130-10]
CONFIDENTIAL. DOCUMENT IN PAPER AND MICROFICHE FORMAT [9 MICROFICHE]

090863
COMINCO LIMITED, MACMILLAN PASS AREA, YUKON. BY R W LANE. 1981.
KEYWORDS: GEOCHEMISTRY, ECONOMIC GEOLOGY, METALLIC MINERALS, 5 DDH - 878.13M [2881 FT] [CLAIMS/PERMITS: NIDD].
NTS: 1050/01; 1050/02 [LAT 63-12; LONG 130-30]
CONFIDENTIAL. DOCUMENT IN PAPER AND MICROFICHE FORMAT [2 MICROFICHE]

090913
PAN OCEAN OIL LIMITED, NIDDERY LAKE AREA, YUKON. BY J D KAPUSTA; G F MCARTHUR. 1981.
KEYWORDS: REGIONAL GEOLOGY, GEOCHEMISTRY, METALLIC MINERALS, ECONOMIC GEOLOGY [CLAIMS/PERMITS: JK].
NTS: 1050/01 [LAT 63-08 TO 63-11; LONG 130-20 TO 130-27]
CONFIDENTIAL. DOCUMENT IN PAPER AND MICROFICHE FORMAT [2 MICROFICHE]

090919
HUDSON BAY EXPLORATION AND DEVELOPMENT COMPANY LIMITED, MACMILLAN PASS AREA, YUKON. BY R W STROSHEIN. 1981.
KEYWORDS: ECONOMIC GEOLOGY, GEOCHEMISTRY, GEOPHYSICS, METALLIC MINERALS [CLAIMS/PERMITS: TOM].
NTS: 1050/01 [LAT 63-08; LONG 130-06]
CONFIDENTIAL. DOCUMENT IN PAPER AND MICROFICHE FORMAT [1 MICROFICHE]

090924
COMINCO LIMITED, MACMILLAN PASS AREA, YUKON. BY R W LANE; A B MAWER; G HARDEN. 1981.
KEYWORDS: ECONOMIC GEOLOGY, 5 DDH - 878.13M [2881 FT] [CLAIMS/PERMITS: NIDD].
NTS: 1050/01 [LAT 63-10; LONG 130-20]
CONFIDENTIAL. DOCUMENT IN PAPER AND MICROFICHE FORMAT [2 MICROFICHE]

090988
PAN OCEAN OIL LIMITED, MACMILLAN PASS AREA, YUKON. ANONYMOUS. 1982.
KEYWORDS: ECONOMIC GEOLOGY, METALLIC MINERALS, INDUSTRIAL MINERALS, 27 DDH - 11169.69M [36648 FT] [CLAIMS/PERMITS: JASON].
NTS: 1050/01 [LAT 63-10; LONG 130-10]
CONFIDENTIAL. DOCUMENT IN PAPER AND MICROFICHE FORMAT [PRINTOUT 15 MICROFICHE]

091004
HUDSON BAY EXPLORATION AND DEVELOPMENT COMPANY LIMITED, MACMILLAN PASS AREA, YUKON. R W STROSHEIN. 1982.
KEYWORDS: ECONOMIC GEOLOGY [CLAIMS/PERMITS: TS].
NTS: 1050/01 [LAT 63-12; LONG 130-11]
COPIES MAY BE PURCHASED. DOCUMENT IN PAPER AND MICROFICHE FORMAT [2 MICROFICHE]

1050/01 CONT'D

091012
AMAX OF CANADA LIMITED, HESS RIVER AREA, YUKON. BY F R HARRIS. 1982.
KEYWORDS: GEOCHEMISTRY, METALLIC MINERALS, INDUSTRIAL MINERALS, REGIONAL GEOLOGY [CLAIMS/PERMITS: FAN 3-14, FAN 19-468, FAN 489].
NTS: 1050/01; 1050/02; 1050/07; 1050/08 [LAT 63-15; LONG 130-20]
CONFIDENTIAL. DOCUMENT IN PAPER AND MICROFICHE FORMAT [5 MICROFICHE]

091071
COMINCO LIMITED, HESS MOUNTAINS RANGE AREA, YUKON. BY P M SCOTT. 1982.
KEYWORDS: REGIONAL GEOLOGY [CLAIMS/PERMITS: NIDD 483-496, NIDD 507-520].
NTS: 1050/01; 1050/02 [LAT 63-11; LONG 130-21]
CONFIDENTIAL. DOCUMENT IN PAPER AND MICROFICHE FORMAT [1 MICROFICHE]

091285
OGILVIE JOINT VENTURE, MACMILLAN PASS AREA, YUKON. BY C L SMITH. 1976.
KEYWORDS: ECONOMIC GEOLOGY, METALLIC MINERALS, 8 DDH - 1042.95M [3422 FT] [CLAIMS/PERMITS: JASON].
NTS: 1050/01 [LAT 63-09; LONG 130-15]
CONFIDENTIAL. DOCUMENT IN PAPER AND MICROFICHE FORMAT [1 MICROFICHE]

091286
CORDILLERAN ENGINEERING LIMITED, MACMILLAN PASS AREA, YUKON. BY K I LU ; J ROWE. 1978.
KEYWORDS: ECONOMIC GEOLOGY, METALLIC MINERALS, GEOCHEMISTRY, 17 DDH - 3081.93M [10112 FT] [CLAIMS/PERMITS: JASON].
NTS: 1050/01 [LAT 63-10; LONG 130-10]
CONFIDENTIAL. DOCUMENT IN PAPER AND MICROFICHE FORMAT [5 MICROFICHE]

091287
CORDILLERAN ENGINEERING LIMITED, MACMILLAN PASS AREA, YUKON. BY M H SANGUINETTI. 1978.
KEYWORDS: ECONOMIC GEOLOGY, METALLIC MINERALS, GEOCHEMISTRY, 10 DDH - 1135.24M [3724.8 FT] [CLAIMS/PERMITS: JASON].
NTS: 1050/01 [LAT 63-01; LONG 130-10]
CONFIDENTIAL. DOCUMENT IN PAPER AND MICROFICHE FORMAT [2 MICROFICHE]

091288
CORDILLERAN ENGINEERING LIMITED, MACMILLAN PASS AREA, YUKON. BY D S HAIRSINE. 1979.
KEYWORDS: ECONOMIC GEOLOGY, METALLIC MINERALS, GEOCHEMISTRY, 9 DDH - 1935.65M [6351 FT] [CLAIMS/PERMITS: JASON, ACE].
NTS: 1050/01 [LAT 63-10; LONG 130-10]
CONFIDENTIAL. DOCUMENT IN PAPER AND MICROFICHE FORMAT [3 MICROFICHE]

091289
CORDILLERAN ENGINEERING LIMITED, MACMILLAN PASS AREA, YUKON. ANONYMOUS. 1979.
KEYWORDS: ECONOMIC GEOLOGY, METALLIC MINERALS, 1 DDH - 277.06M [909 FT] [CLAIMS/PERMITS: JASON, MIKE, ACE].
NTS: 1050/01 [LAT 63-10; LONG 130-10]
CONFIDENTIAL. DOCUMENT IN PAPER AND MICROFICHE FORMAT [1 MICROFICHE]

091290
COMINCO LIMITED, MACMILLAN PASS AREA, YUKON. BY R W LANE. 1979.
KEYWORDS: ECONOMIC GEOLOGY, METALLIC MINERALS, GEOCHEMISTRY, 2 DDH - 502.7M [1549 FT] [CLAIMS/PERMITS: NIDD].
NTS: 1050/01 [LAT 63-13; LONG 130-30]
CONFIDENTIAL. DOCUMENT IN PAPER AND MICROFICHE FORMAT [3 MICROFICHE]

091291
ARCHER CATHRO AND ASSOCIATES LIMITED, HESS CREEK AREA, YUKON. BY R J CATHRO. 1979.
KEYWORDS: ECONOMIC GEOLOGY, METALLIC MINERALS, 2 DDH - 324.28M [1064 FT] [CLAIMS/PERMITS: ESS].
NTS: 1050/01 [LAT 63-05; LONG 130-18]
CONFIDENTIAL. DOCUMENT IN PAPER AND MICROFICHE FORMAT [1 MICROFICHE]

091365
COMINCO LIMITED, MACMILLAN PASS AREA, YUKON. BY D RHODES. 1982.
KEYWORDS: GEOCHEMISTRY, REGIONAL GEOLOGY [CLAIMS/PERMITS: NIDD].
NTS: 1050/01; 1050/02 [LAT 63-11; LONG 130-21]
CONFIDENTIAL. DOCUMENT IN PAPER AND MICROFICHE FORMAT [2 MICROFICHE]

091376
AMAX OF CANADA LIMITED, MACMILLAN PASS AREA, YUKON. BY F R HARRIS; N HUMPHREYS. 1982.
KEYWORDS: GEOCHEMISTRY, METALLIC MINERALS, ECONOMIC GEOLOGY [CLAIMS/PERMITS: FUN 1-25].
NTS: 1050/01 [LAT 63-15; LONG 130-20]
CONFIDENTIAL. DOCUMENT IN PAPER AND MICROFICHE FORMAT [2 MICROFICHE]

091395
AMAX OF CANADA LIMITED, MACMILLAN PASS AREA, YUKON. BY F R HARRIS. 1982.
KEYWORDS: GEOCHEMISTRY, METALLIC MINERALS, ECONOMIC GEOLOGY [CLAIMS/PERMITS: FAN 3-14, FAN 19-468, FAN 489, FAN 500-513].
NTS: 1050/01; 1050/08 [LAT 63-15; LONG 130-20]
CONFIDENTIAL. DOCUMENT IN PAPER AND MICROFICHE FORMAT [2 MICROFICHE]

1050/01 CONT'D

091409
ABERFORD RESOURCES LIMITED, NIDDERY LAKE AREA, YUKON. BY J D KAPUSTA. 1983.
KEYWORDS: REGIONAL GEOLOGY, ECONOMIC GEOLOGY, GEOCHEMISTRY [CLAIMS/PERMITS: J K 1-160].
NTS: 1050/01 [LAT 63-08 TO 63-11; LONG 130-20 TO 130-27]
CONFIDENTIAL. DOCUMENT IN PAPER AND MICROFICHE FORMAT [3 MICROFICHE]

091421
COMINCO LIMITED, MACMILLAN PASS AREA, YUKON. BY M R MURRELL. 1983.
KEYWORDS: ECONOMIC GEOLOGY, GEOCHEMISTRY, METALLIC MINERALS, 4 DDH - 1242 M [4075 FT] [CLAIMS/PERMITS: NIDD].
NTS: 1050/01; 1050/02 [LAT 63-11; LONG 130-21]
CONFIDENTIAL. DOCUMENT IN PAPER AND MICROFICHE FORMAT [2 MICROFICHE]

091422
OGILVIE JOINT VENTURE, NIDDERY LAKE AREA, YUKON. BY G R BROWN. 1983.
KEYWORDS: ENVIRONMENTAL GEOLOGY, GEOCHEMISTRY, METALLIC MINERALS, 4 DDH - 2866.64M [9405 FT] [CLAIMS/PERMITS: JASON].
NTS: 1050/01 [LAT 63-10; LONG 130-10]
CONFIDENTIAL. DOCUMENT IN PAPER AND MICROFICHE FORMAT [2 VOL. 5 MICROFICHE]

091428
OGILVIE JOINT VENTURE, NIDDERY LAKE AREA, YUKON. BY J DUMOUCHEL. 1983.
KEYWORDS: ECONOMIC GEOLOGY, 5 DDH - 2866.64M [9405 FT] [CLAIMS/PERMITS: JASON, ACE].
NTS: 1050/01 [LAT 63-10; LONG 130-10]
CONFIDENTIAL. DOCUMENT IN PAPER AND MICROFICHE FORMAT [5 MICROFICHE]

091476
COMINCO LIMITED, MACMILLAN PASS AREA, YUKON. BY M R MURRELL. 1983.
KEYWORDS: ECONOMIC GEOLOGY, 1 DDH - 301.8M [990 FT] [CLAIMS/PERMITS: HASTEN, BASIN, FETCH].
NTS: 1050/01 [LAT 63-06; LONG 130-12]
CONFIDENTIAL. DOCUMENT IN PAPER AND MICROFICHE FORMAT [2 MICROFICHE]

091486
HUDSON BAY EXPLORATION AND DEVELOPMENT COMPANY LIMITED, MACMILLAN PASS AREA, YUKON. BY G E BIDWELL. 1983.
KEYWORDS: GEOCHEMISTRY, REGIONAL GEOLOGY, ECONOMIC GEOLOGY [CLAIMS/PERMITS: TOM 147-183].
NTS: 1050/01 [LAT 63-08; LONG 130-06]
CONFIDENTIAL. DOCUMENT IN PAPER AND MICROFICHE FORMAT [1 MICROFICHE]

091500
CANAMAX RESOURCES INCORPORATED, MACMILLAN PASS AREA, YUKON. BY C W JEFFERSON; F R HARRIS. 1983.
KEYWORDS: REGIONAL GEOLOGY, GEOCHEMISTRY, METALLIC MINERALS, ECONOMIC GEOLOGY [CLAIMS/PERMITS: FUN].
NTS: 1050/01 [LAT 63-15; LONG 130-20]
CONFIDENTIAL. DOCUMENT IN PAPER AND MICROFICHE FORMAT [1 MICROFICHE]

091509
COMINCO LIMITED, NIDD CREEK AREA, YUKON. BY T W HODSON; I JACKISCH. 1984.
KEYWORDS: ECONOMIC GEOLOGY, REGIONAL GEOLOGY, GEOCHEMISTRY, GEOPHYSICS, METALLIC MINERALS, 5 DDH - 1758.1M [5768 FT] [CLAIMS/PERMITS: NIDD PROPERTY].
NTS: 1050/01; 1050/02 [LAT 63-11; LONG 130-21]
CONFIDENTIAL. DOCUMENT IN PAPER AND MICROFICHE FORMAT [2 VOL. 4 MICROFICHE]

091539
ABERFORD RESOURCES LIMITED, MACMILLAN PASS AREA, YUKON. BY J D KAPUSTA. 1984.
KEYWORDS: REGIONAL GEOLOGY, GEOCHEMISTRY, GEOPHYSICS, METALLIC MINERALS, ECONOMIC GEOLOGY [CLAIMS/PERMITS: J K 1-160].
NTS: 1050/01 [LAT 63-08 TO 63-11; LONG 130-20 TO 130-27]
CONFIDENTIAL. DOCUMENT IN PAPER AND MICROFICHE FORMAT [10]

091606
COMINCO LIMITED, WHITEHORSE AREA, YUKON. BY D RHODES. 1985.
KEYWORDS: GEOCHEMISTRY, METALLIC MINERALS, ECONOMIC GEOLOGY [CLAIMS/PERMITS: NIDD 747-750, NIDD 769, NIDD 771].
NTS: 1050/01; 1050/02 [LAT 63-11; LONG 130-21]
CONFIDENTIAL. DOCUMENT IN PAPER AND MICROFICHE FORMAT [3]

1050/02

090210
COMINCO LIMITED, MACMILLAN PASS AREA, YUKON. BY M S TRAVIS. 1977.
KEYWORDS: REGIONAL GEOLOGY [CLAIMS/PERMITS: KOBUK].
NTS: 1050/02 [LAT 63-13; LONG 130-34]
CONFIDENTIAL. DOCUMENT IN PAPER AND MICROFICHE FORMAT [1 MICROFICHE]

090231
COMINCO LIMITED, MACMILLAN PASS AREA, YUKON. BY M S TRAVIS. 1977.
KEYWORDS: GEOCHEMISTRY, REGIONAL GEOLOGY [CLAIMS/PERMITS: NIDD].
NTS: 1050/01; 1050/02 [LAT 63-13; LONG 130-30]
CONFIDENTIAL. DOCUMENT IN PAPER AND MICROFICHE FORMAT [4 MICROFICHE]

1050/02 CONT'D

090883
COMINCO LIMITED, MACMILLAN PASS AREA, YUKON. BY R W LANE. 1981.
KEYWORDS: GEOCHEMISTRY, ECONOMIC GEOLOGY, METALLIC MINERALS, 5 DDH - 878.13M [2881 FT] [CLAIMS/PERMITS: NIDD].
NTS: 1050/01; 1050/02 [LAT 63-12; LONG 130-30]
CONFIDENTIAL. DOCUMENT IN PAPER AND MICROFICHE FORMAT [2 MICROFICHE]

091012
AMAX OF CANADA LIMITED, HESS RIVER AREA, YUKON. BY F R HARRIS. 1982.
KEYWORDS: GEOCHEMISTRY, METALLIC MINERALS, INDUSTRIAL MINERALS, REGIONAL GEOLOGY [CLAIMS/PERMITS: FAN 3-14, FAN 19-468, FAN 489].
NTS: 1050/01; 1050/02; 1050/07; 1050/08 [LAT 63-15; LONG 130-20]
CONFIDENTIAL. DOCUMENT IN PAPER AND MICROFICHE FORMAT [5 MICROFICHE]

091071
COMINCO LIMITED, HESS MOUNTAINS RANGE AREA, YUKON. BY D M SCOTT. 1982.
KEYWORDS: REGIONAL GEOLOGY [CLAIMS/PERMITS: NIDD 483-496, NIDD 507-520].
NTS: 1050/01; 1050/02 [LAT 63-11; LONG 130-21]
CONFIDENTIAL. DOCUMENT IN PAPER AND MICROFICHE FORMAT [1 MICROFICHE]

091385
COMINCO LIMITED, MACMILLAN PASS AREA, YUKON. BY D RHODES. 1982.
KEYWORDS: GEOCHEMISTRY, REGIONAL GEOLOGY [CLAIMS/PERMITS: NIDD].
NTS: 1050/01; 1050/02 [LAT 63-11; LONG 130-21]
CONFIDENTIAL. DOCUMENT IN PAPER AND MICROFICHE FORMAT [2 MICROFICHE]

091421
COMINCO LIMITED, MACMILLAN PASS AREA, YUKON. BY M R MURRELL. 1983.
KEYWORDS: ECONOMIC GEOLOGY, GEOCHEMISTRY, METALLIC MINERALS, 4 DDH - 1242 M [4075 FT] [CLAIMS/PERMITS: NIDD].
NTS: 1050/01; 1050/02 [LAT 63-11; LONG 130-21]
CONFIDENTIAL. DOCUMENT IN PAPER AND MICROFICHE FORMAT [2 MICROFICHE]

091509
COMINCO LIMITED, NIDD CREEK AREA, YUKON. BY T W HODSON; I JACKISCH. 1984.
KEYWORDS: ECONOMIC GEOLOGY, REGIONAL GEOLOGY, GEOCHEMISTRY, GEOPHYSICS, METALLIC MINERALS, 5 DDH - 1758.1M [5768 FT] [CLAIMS/PERMITS: NIDD PROPERTY].
NTS: 1050/01; 1050/02 [LAT 63-11; LONG 130-21]
CONFIDENTIAL. DOCUMENT IN PAPER AND MICROFICHE FORMAT [2 VOL. 4 MICROFICHE]

091534
CANAMAX RESOURCES INCORPORATED, HESS MOUNTAINS AREA, YUKON. BY T HITCHINS. 1984.
KEYWORDS: REGIONAL GEOLOGY, GEOCHEMISTRY, METALLIC MINERALS, ECONOMIC GEOLOGY [CLAIMS/PERMITS: NUKE 1-8].
NTS: 1050/02; 1050/03 [LAT 63-01; LONG 130-59]
CONFIDENTIAL. DOCUMENT IN PAPER AND MICROFICHE FORMAT [2]

091581
COMINCO LIMITED, BOUNDARY CREEK AREA, YUKON. BY T W HODSON. 1984.
KEYWORDS: ECONOMIC GEOLOGY, METALLIC MINERALS, GEOCHEMISTRY, 3 DDH - 1185.7M [3890 FT] [CLAIMS/PERMITS: NIDD 81, NIDD 90, NIDD 88].
NTS: 1050/02 [LAT 63-11; LONG 130-21]
CONFIDENTIAL. DOCUMENT IN PAPER AND MICROFICHE FORMAT [3]

091592
CANAMAX RESOURCES INCORPORATED AND CANADA TUNGSTEN MINING CORPORATION LIMITED, HESS MOUNTAINS AREA, YUKON. BY A C HITCHINS. 1984.
KEYWORDS: REGIONAL GEOLOGY, GEOCHEMISTRY, METALLIC MINERALS, ECONOMIC GEOLOGY [CLAIMS/PERMITS: NUKE 1-48].
NTS: 1050/02; 1050/03 [LAT 63-01; LONG 130-59]
CONFIDENTIAL. DOCUMENT IN PAPER AND MICROFICHE FORMAT [3]

091606
COMINCO LIMITED, WHITEHORSE AREA, YUKON. BY D RHODES. 1985.
KEYWORDS: GEOCHEMISTRY, METALLIC MINERALS, ECONOMIC GEOLOGY [CLAIMS/PERMITS: NIDD 747-750, NIDD 769, NIDD 771].
NTS: 1050/01; 1050/02 [LAT 63-11; LONG 130-21]
CONFIDENTIAL. DOCUMENT IN PAPER AND MICROFICHE FORMAT [3]

1050/03

018947
ATLAS EXPLORATION COMPANY LIMITED, HESS RIVER AREA, YUKON. BY C L SMITH. 1967.
KEYWORDS: GEOCHEMISTRY, REGIONAL GEOLOGY, METALLIC MINERALS, ECONOMIC GEOLOGY [CLAIMS/PERMITS: IVOR, ART, BOBHUGO, LAD, SCOTT, TOM].
NTS: 105J/13; 105J/15; 105K/16; 105N/01; 105N/02; 105N/08; 105N/09; 1050/03; 1050/06 [LAT 62-45 TO 63-45; LONG 130-30 TO 133-00]
COPIES MAY BE PURCHASED. DOCUMENT IN PAPER AND MICROFICHE FORMAT [10 MICROFICHE]

1050/03 CONT'D

019032
ATLAS EXPLORATION COMPANY LIMITED, PELLY RIVER AREA, YUKON. BY C L SMITH. 1967.
KEYWORDS: GEOCHEMISTRY, REGIONAL GEOLOGY [CLAIMS/PERMITS: HESS PROJECT].
NTS: 105J/13; 105J/15; 105K/14; 105K/15; 105K/16; 105N/01; 105N/02; 105N/03; 105N/06; 105N/07 ; 105N/08; 105N/09; 1050/03; 1050/06; 1050/07 [LAT 62-00 TO 64-00; LONG 130-00 TO 134-00]
COPIES MAY BE PURCHASED. DOCUMENT IN PAPER AND MICROFICHE FORMAT [6 MICROFICHE]

019040
ATLAS EXPLORATIONS COMPANY LIMITED, MACMILLAN RIVER AREA, YUKON. BY T J ADAMSON. 1968.
KEYWORDS: REGIONAL GEOLOGY, METALLIC MINERALS, ECONOMIC GEOLOGY [CLAIMS/PERMITS: TOM].
NTS: 1050/03 [LAT 63-15; LONG 131-20]
COPIES MAY BE PURCHASED. DOCUMENT IN PAPER AND MICROFICHE FORMAT [1 MICROFICHE]

019809
ATLAS EXPLORATION COMPANY LIMITED, HESS MOUNTAINS AREA, YUKON. BY J S BROCK. 1968.
KEYWORDS: GEOCHEMISTRY, REGIONAL GEOLOGY, METALLIC MINERALS, ECONOMIC GEOLOGY
[CLAIMS/PERMITS: IVOR, ART, BOB, HUGO, LAD, SCOT, TOM].
NTS: 105J/13; 105J/14; 105K/15; 105K/16; 105N/01; 105N/02; 105N/07; 105N/10; 1050/03; 1050/06 [LAT 62-50 TO 63-40; LONG 131-00 TO 133-00]
COPIES MAY BE PURCHASED. DOCUMENT IN PAPER AND MICROFICHE FORMAT [3 MICROFICHE]

091367
HUDSON BAY EXPLORATION AND DEVELOPMENT COMPANY LIMITED, MACMILLAN PASS AREA, YUKON. BY G FRASER. 1982.
KEYWORDS: REGIONAL GEOLOGY, GEOCHEMISTRY, METALLIC MINERALS, ECONOMIC GEOLOGY
[CLAIMS/PERMITS: SUN].
NTS: 1050/03 [LAT 63-10; LONG 131-07]
CONFIDENTIAL. DOCUMENT IN PAPER AND MICROFICHE FORMAT [1 MICROFICHE]

091534
CANAMAX RESOURCES INCORPORATED, HESS MOUNTAINS AREA, YUKON. BY T HITCHINS. 1984.
KEYWORDS: REGIONAL GEOLOGY, GEOCHEMISTRY, METALLIC MINERALS, ECONOMIC GEOLOGY
[CLAIMS/PERMITS: NUKE 1-8].
NTS: 1050/02; 1050/03 [LAT 63-01; LONG 130-59]
CONFIDENTIAL. DOCUMENT IN PAPER AND MICROFICHE FORMAT [2]

091541
AGIP CANADA LIMITED, NIDDERY LAKE AREA, YUKON. BY R ROBERTSON. 1984.
KEYWORDS: REGIONAL GEOLOGY, GEOCHEMISTRY, METALLIC MINERALS, ECONOMIC GEOLOGY
[CLAIMS/PERMITS: DALL 1-112].
NTS: 1050/03 [LAT 63-13; LONG 131-20]
CONFIDENTIAL. DOCUMENT IN PAPER AND MICROFICHE FORMAT [2]

091592
CANAMAX RESOURCES INCORPORATED AND CANADA TUNGSTEN MINING CORPORATION LIMITED, HESS MOUNTAINS AREA, YUKON. BY A C HITCHINS. 1984.
KEYWORDS: REGIONAL GEOLOGY, GEOCHEMISTRY, METALLIC MINERALS, ECONOMIC GEOLOGY
[CLAIMS/PERMITS: NUKE 1-48].
NTS: 1050/02; 1050/03 [LAT 63-01; LONG 130-59]
CONFIDENTIAL. DOCUMENT IN PAPER AND MICROFICHE FORMAT [3]

1050/05

090436
BRITISH NEWFOUNDLAND EXPLORATION LIMITED, NIDDERY LAKE AREA, YUKON. BY K B MCHALE. 1978.
KEYWORDS: GEOCHEMISTRY, REGIONAL GEOLOGY [CLAIMS/PERMITS: MV].
NTS: 1050/05; 1050/06 [LAT 63-20; LONG 131-35]
CONFIDENTIAL. DOCUMENT IN PAPER AND MICROFICHE FORMAT [4 MICROFICHE]

1050/06

018947
ATLAS EXPLORATION COMPANY LIMITED, HESS RIVER AREA, YUKON. BY C L SMITH. 1967.
KEYWORDS: GEOCHEMISTRY, REGIONAL GEOLOGY, METALLIC MINERALS, ECONOMIC GEOLOGY
[CLAIMS/PERMITS: IVOR, ART, BOBHUGO, LAD, SCOTT, TOM].
NTS: 105J/13; 105J/15; 105K/16; 105N/01; 105N/02; 105N/08; 105N/09; 1050/03; 1050/06 [LAT 62-45 TO 63-45; LONG 130-30 TO 133-00]
COPIES MAY BE PURCHASED. DOCUMENT IN PAPER AND MICROFICHE FORMAT [10 MICROFICHE]

019032
ATLAS EXPLORATION COMPANY LIMITED, PELLY RIVER AREA, YUKON. BY C L SMITH. 1967.
KEYWORDS: GEOCHEMISTRY, REGIONAL GEOLOGY [CLAIMS/PERMITS: HESS PROJECT].
NTS: 105J/13; 105J/15; 105K/14; 105K/15; 105K/16; 105N/01; 105N/02; 105N/03; 105N/06; 105N/07 ; 105N/08; 105N/09; 1050/03; 1050/06; 1050/07 [LAT 62-00 TO 64-00; LONG 130-00 TO 134-00]
COPIES MAY BE PURCHASED. DOCUMENT IN PAPER AND MICROFICHE FORMAT [6 MICROFICHE]

019041
ATLAS EXPLORATION COMPANY LIMITED, HESS RIVER AREA, YUKON. BY T J ADAMSON. 1968.
KEYWORDS: GEOPHYSICS [CLAIMS/PERMITS: SCOT].
NTS: 1050/06 [LAT 63-20; LONG 131-17]
CONFIDENTIAL. DOCUMENT IN PAPER AND MICROFICHE FORMAT [2 MICROFICHE]

1050/06 CONT'D

019042
ATLAS EXPLORATION COMPANY LIMITED, HESS RIVER AREA, YUKON. BY T J ADAMSON. 1968.
KEYWORDS: REGIONAL GEOLOGY [CLAIMS/PERMITS: SCOT].
NTS: 1050/06 [LAT 63-20; LONG 131-17]
CONFIDENTIAL. DOCUMENT IN PAPER AND MICROFICHE FORMAT [1 MICROFICHE]

019043
ATLAS EXPLORATION COMPANY LIMITED, HESS RIVER AREA, YUKON. BY T J ADAMSON. 1968.
KEYWORDS: GEOCHEMISTRY [CLAIMS/PERMITS: SCOT].
NTS: 1050/06 [LAT 63-20; LONG 131-17]
CONFIDENTIAL. DOCUMENT IN PAPER AND MICROFICHE FORMAT [1 MICROFICHE]

019044
ATLAS EXPLORATION COMPANY LIMITED, EMERALD LAKE AREA, YUKON. BY T J ADAMSON. 1968.
KEYWORDS: GEOPHYSICS, GEOCHEMISTRY, REGIONAL GEOLOGY [CLAIMS/PERMITS: ART].
NTS: 1050/06 [LAT 63-25; LONG 131-20]
COPIES MAY BE PURCHASED. DOCUMENT IN PAPER AND MICROFICHE FORMAT [2 MICROFICHE]

019809
ATLAS EXPLORATION COMPANY LIMITED, HESS MOUNTAINS AREA, YUKON. BY J S BROCK. 1968.
KEYWORDS: GEOCHEMISTRY, REGIONAL GEOLOGY, METALLIC MINERALS, ECONOMIC GEOLOGY
[CLAIMS/PERMITS: IVOR, ART, BOB, HUGO, LAD, SCOT, TOM].
NTS: 105J/13; 105J/14; 105K/15; 105K/16; 105N/01; 105N/02; 105N/07; 105N/10; 1050/03; 1050/06
[LAT 62-50 TO 63-40; LONG 131-00 TO 133-00]
COPIES MAY BE PURCHASED. DOCUMENT IN PAPER AND MICROFICHE FORMAT [3 MICROFICHE]

060944
ATLAS EXPLORATION COMPANY LIMITED, HESS RIVER AREA, YUKON. BY T J ADAMSON. 1970.
KEYWORDS: GEOCHEMISTRY [CLAIMS/PERMITS: SCOT].
NTS: 1050/06 [LAT 63-20; LONG 131-17]
CONFIDENTIAL. DOCUMENT IN PAPER AND MICROFICHE FORMAT [1 MICROFICHE]

090436
BRITISH NEWFOUNDLAND EXPLORATION LIMITED, NIDDERY LAKE AREA, YUKON. BY K B MCHALE. 1978.
KEYWORDS: GEOCHEMISTRY, REGIONAL GEOLOGY [CLAIMS/PERMITS: MV].
NTS: 1050/05; 1050/06 [LAT 63-20; LONG 131-35]
CONFIDENTIAL. DOCUMENT IN PAPER AND MICROFICHE FORMAT [4 MICROFICHE]

090833
VENTURE WEST MINERALS LIMITED, MACMILLAN PASS AREA, YUKON. BY C L SMITH. 1980.
KEYWORDS: GENERAL GEOLOGY [CLAIMS/PERMITS: ANDY].
NTS: 1050/06 [LAT 63-17; LONG 131-07]
CONFIDENTIAL. DOCUMENT IN PAPER AND MICROFICHE FORMAT [1 MICROFICHE]

091292
ATLAS EXPLORATIONS LIMITED, HESS RIVER AREA, YUKON. BY J S BROCK; P LANE; P DEAN. 1973.
KEYWORDS: ECONOMIC GEOLOGY, METALLIC MINERALS, RADIOACTIVE MINERALS, GEOCHEMISTRY, 4 DDH - 416.93M [1368 FT] [CLAIMS/PERMITS: SCOT].
NTS: 1050/06 [LAT 63-20; LONG 131-17]
CONFIDENTIAL. DOCUMENT IN PAPER AND MICROFICHE FORMAT [3 MICROFICHE]

091377
UNION CARBIDE EXPLORATION CORPORATION, NIDDERY LAKE AREA, YUKON. BY D H JAMES. 1982.
KEYWORDS: REGIONAL GEOLOGY, GEOCHEMISTRY, METALLIC MINERALS, ECONOMIC GEOLOGY
[CLAIMS/PERMITS: EMMY].
NTS: 1050/06 [LAT 63-21; LONG 131-20]
CONFIDENTIAL. DOCUMENT IN PAPER AND MICROFICHE FORMAT [2 MICROFICHE]

091532
AGIP CANADA LIMITED, NIDDERY LAKE AREA, YUKON. BY R ROBERTSON. 1984.
KEYWORDS: REGIONAL GEOLOGY, GEOCHEMISTRY, METALLIC MINERALS, ECONOMIC GEOLOGY
[CLAIMS/PERMITS: LEAF 1-39].
NTS: 1050/06 [LAT 63-16; LONG 131-23]
CONFIDENTIAL. DOCUMENT IN PAPER AND MICROFICHE FORMAT [2]

1050/07

019032
ATLAS EXPLORATION COMPANY LIMITED, PELLY RIVER AREA, YUKON. BY C L SMITH. 1967.
KEYWORDS: GEOCHEMISTRY, REGIONAL GEOLOGY [CLAIMS/PERMITS: HESS PROJECT].
NTS: 105J/13; 105J/15; 105K/14; 105K/15; 105K/16; 105N/01; 105N/02; 105N/03; 105N/06; 105N/07 ; 105N/08; 105N/09; 1050/03; 1050/06; 1050/07 [LAT 62-00 TO 64-00; LONG 130-00 TO 134-00]
COPIES MAY BE PURCHASED. DOCUMENT IN PAPER AND MICROFICHE FORMAT [6 MICROFICHE]

090072
BAROID OF CANADA LIMITED, HESS RIVER AREA, YUKON. BY W B SASSER; D B SIMON; L M TYRALA. 1975.
KEYWORDS: GEOCHEMISTRY, REGIONAL GEOLOGY, INDUSTRIAL MINERALS, METALLIC MINERALS
[CLAIMS/PERMITS: CATHY, LORRAINE, CHAS, KAM, LES, WALT, FAT, CITY].
NTS: 1050/07 [LAT 63-16; LONG 130-34 TO 130-39]
COPIES MAY BE PURCHASED. DOCUMENT IN PAPER AND MICROFICHE FORMAT [2 MICROFICHE]

1050/07
CONT'D

090208
BAROID OF CANADA LIMITED, MACMILLAN PASS AREA, YUKON. BY B JOHNSON; D B SIMON. 1977.
KEYWORDS: GEOCHEMISTRY, REGIONAL GEOLOGY, METALLIC MINERALS [CLAIMS/PERMITS: CATHY, CHAS, KAM, FAT, CITY, LORRAINE].
NTS: 1050/07 [LAT 63-16; LONG 134-34 TO 134-39]
CONFIDENTIAL. DOCUMENT IN PAPER AND MICROFICHE FORMAT [1 MICROFICHE]

090243
COMINCO LIMITED, MACMILLAN PASS AREA, YUKON. BY R J SHARP. 1977.
KEYWORDS: GEOCHEMISTRY, REGIONAL GEOLOGY [CLAIMS/PERMITS: HESS].
NTS: 1050/07 [LAT 63-17; LONG 130-25]
CONFIDENTIAL. DOCUMENT IN PAPER AND MICROFICHE FORMAT [2 MICROFICHE]

090380
COMINCO LIMITED, MACMILLAN PASS AREA, YUKON. G DELLA VALLE. 1978.
KEYWORDS: GEOCHEMISTRY, REGIONAL GEOLOGY, INDUSTRIAL MINERALS, METALLIC MINERALS [CLAIMS/PERMITS: HESS].
NTS: 1050/07 [LAT 63-17; LONG 130-41]
CONFIDENTIAL. DOCUMENT IN PAPER AND MICROFICHE FORMAT [2 MICROFICHE]

090688
HUDSON BAY EXPLORATION AND DEVELOPMENT COMPANY LIMITED, HESS RIVER AREA, YUKON. BY R W STROSHEIN. 1980.
KEYWORDS: ECONOMIC GEOLOGY, METALLIC MINERALS, GEOCHEMISTRY [CLAIMS/PERMITS: MAC].
NTS: 1050/07 [LAT 63-16; LONG 130-45]
CONFIDENTIAL. DOCUMENT IN PAPER AND MICROFICHE FORMAT [2 MICROFICHE]

090706
AGIP CANADA LIMITED, NIDDERY LAKE AREA, YUKON. BY D A BEAUCHAMP. 1980.
KEYWORDS: GEOCHEMISTRY, REGIONAL GEOLOGY, METALLIC MINERALS [CLAIMS/PERMITS: NEVE].
NTS: 1050/07 [LAT 63-18; LONG 130-55]
COPIES MAY BE PURCHASED. DOCUMENT IN PAPER AND MICROFICHE FORMAT [1 MICROFICHE]

090788
BAROID OF CANADA LIMITED, MACMILLAN PASS AREA, YUKON. BY P JENKINS; P OPPERMAN. 1981.
KEYWORDS: ECONOMIC GEOLOGY, 10 DDH - 956.2M [3137 FT] [CLAIMS/PERMITS: CATHY].
NTS: 1050/07 [LAT 63-17; LONG 130-32]
CONFIDENTIAL. DOCUMENT IN PAPER AND MICROFICHE FORMAT [1 MICROFICHE]

090907
BAROID OF CANADA LIMITED, MACMILLAN PASS AREA, YUKON. BY T JENKINS. 1981.
KEYWORDS: ECONOMIC GEOLOGY, 10 DDH - 956.16M [3137 FT] [CLAIMS/PERMITS: CATHY].
NTS: 1050/07; 1050/08 [LAT 63-17; LONG 130-32]
CONFIDENTIAL. DOCUMENT IN PAPER AND MICROFICHE FORMAT [1 MICROFICHE]

090922
COMINCO LIMITED, HESS MOUNTAINLANDS AREA, YUKON. BY R W LANE. 1981.
KEYWORDS: ECONOMIC GEOLOGY, GEOCHEMISTRY, METALLIC MINERALS [CLAIMS/PERMITS: HESS].
NTS: 1050/07 [LAT 63-17; LONG 130-45]
CONFIDENTIAL. DOCUMENT IN PAPER AND MICROFICHE FORMAT [1 MICROFICHE]

091012
AMAX OF CANADA LIMITED, HESS RIVER AREA, YUKON. BY F R HARRIS. 1982.
KEYWORDS: GEOCHEMISTRY, METALLIC MINERALS, INDUSTRIAL MINERALS, REGIONAL GEOLOGY [CLAIMS/PERMITS: FAN 3-14, FAN 19-468, FAN 489].
NTS: 1050/01; 1050/02; 1050/07; 1050/08 [LAT 63-15; LONG 130-20]
CONFIDENTIAL. DOCUMENT IN PAPER AND MICROFICHE FORMAT [5 MICROFICHE]

091058
AGIP CANADA LIMITED, EMERALD LAKE AREA, YUKON. BY T GARAGAN. 1982.
KEYWORDS: REGIONAL GEOLOGY, GEOCHEMISTRY, METALLIC MINERALS, ECONOMIC GEOLOGY [CLAIMS/PERMITS: BRICK 1-12].
NTS: 1050/07 [LAT 63-18; LONG 131-00]
CONFIDENTIAL. DOCUMENT IN PAPER AND MICROFICHE FORMAT [2 MICROFICHE]

091075
HUDSON BAY EXPLORATION AND DEVELOPMENT COMPANY LIMITED, MACMILLAN PASS AREA, YUKON. BY R W STROSHEIN. 1982.
KEYWORDS: GEOPHYSICS, METALLIC MINERALS [CLAIMS/PERMITS: MAC 101-104].
NTS: 1050/07 [LAT 63-18; LONG 130-53]
CONFIDENTIAL. DOCUMENT IN PAPER AND MICROFICHE FORMAT [1 MICROFICHE]

091373
HUDSON BAY EXPLORATION AND DEVELOPMENT COMPANY LIMITED, MACMILLAN PASS AREA, YUKON. BY G FRASER. 1982.
KEYWORDS: REGIONAL GEOLOGY, GEOCHEMISTRY, METALLIC MINERALS, ECONOMIC GEOLOGY [CLAIMS/PERMITS: MAC 124, MAC 125-135, MAC 137, MAC 139, MAC 145-146].
NTS: 1050/07 [LAT 63-17; LONG 130-55]
CONFIDENTIAL. DOCUMENT IN PAPER AND MICROFICHE FORMAT [1 MICROFICHE]

1050/07 CONT'D

091375
HUDSON BAY EXPLORATION AND DEVELOPMENT COMPANY LIMITED, MACMILLAN PASS AREA, YUKON. BY G FRASER. 1982.
KEYWORDS: REGIONAL GEOLOGY, GEOCHEMISTRY, METALLIC MINERALS, ECONOMIC GEOLOGY [CLAIMS/PERMITS: BAR 1-16].
NTS: 1050/07 [LAT 63-19; LONG 131-00]
CONFIDENTIAL. DOCUMENT IN PAPER AND MICROFICHE FORMAT [1 MICROFICHE]

091388
AGIP CANADA LIMITED, EMERALD LAKE AREA, YUKON. BY T GARAGAN. 1982.
KEYWORDS: GEOCHEMISTRY, METALLIC MINERALS, ECONOMIC GEOLOGY [CLAIMS/PERMITS: NEVE 1-35].
NTS: 1050/07 [LAT 63-17; LONG 130-55]
CONFIDENTIAL. DOCUMENT IN PAPER AND MICROFICHE FORMAT [1 MICROFICHE]

091389
AGIP CANADA LIMITED, EMERALD LAKE AREA, YUKON. BY T GARAGAN. 1982.
KEYWORDS: ECONOMIC GEOLOGY, GEOCHEMISTRY, METALLIC MINERALS [CLAIMS/PERMITS: BRICK].
NTS: 1050/07 [LAT 63-18; LONG 131-00]
CONFIDENTIAL. DOCUMENT IN PAPER AND MICROFICHE FORMAT [1 MICROFICHE]

091455
AGIP CANADA LIMITED, EMERALD LAKE AREA, YUKON. BY T CARAGAN. 1983.
KEYWORDS: ECONOMIC GEOLOGY, METALLIC MINERALS, GEOCHEMISTRY [CLAIMS/PERMITS: BRICK 2, BRICK 4].
NTS: 1050/07 [LAT 63-18; LONG 131-00]
CONFIDENTIAL. DOCUMENT IN PAPER AND MICROFICHE FORMAT [1 MICROFICHE]

091490
COMINCO LIMITED, NIDDERY LAKE AREA, YUKON. BY M R MURRELL. 1983.
KEYWORDS: ECONOMIC GEOLOGY, REGIONAL GEOLOGY, METALLIC MINERALS, 1 DDH - 105.5M [346 FT] [CLAIMS/PERMITS: HESS].
NTS: 1050/07 [LAT 63-17; LONG 130-41]
CONFIDENTIAL. DOCUMENT IN PAPER AND MICROFICHE FORMAT [1 MICROFICHE]

091493
AMAX OF CANADA LIMITED, HESS RIVER AREA, YUKON. BY G W BOOTH; C J HODGSON. 1983.
KEYWORDS: GEOCHEMISTRY, METALLIC MINERALS, ECONOMIC GEOLOGY [CLAIMS/PERMITS: NUT].
NTS: 1050/07 [LAT 63-28; LONG 130-40]
CONFIDENTIAL. DOCUMENT IN PAPER AND MICROFICHE FORMAT [2 MICROFICHE]

091544
AGIP CANADA LIMITED, NIDDERY LAKE AREA, YUKON. BY R ROBERTSON. 1984.
KEYWORDS: REGIONAL GEOLOGY, GEOPHYSICS, GEOCHEMISTRY, METALLIC MINERALS, ECONOMIC GEOLOGY [CLAIMS/PERMITS: BRICK 4, BRICK 9].
NTS: 1050/07 [LAT 63-18; LONG 131-00]
CONFIDENTIAL. DOCUMENT IN PAPER AND MICROFICHE FORMAT [2]

091567
CANAMAX RESOURCES INCORPORATED, KEELE PARK AREA, YUKON. BY J ROTH. 1984.
KEYWORDS: GEOPHYSICS, METALLIC MINERALS [CLAIMS/PERMITS: NUT 1-30].
NTS: 1050/07 [LAT 63-28; LONG 130-40]
CONFIDENTIAL. DOCUMENT IN PAPER AND MICROFICHE FORMAT [4]

1050/08

017487
SOUTHWEST POTASH CORPORATION, MACMILLAN PASS AREA, YUKON. BY H G SHERWOOD. 1964.
KEYWORDS: GEOCHEMISTRY, ECONOMIC GEOLOGY [CLAIMS/PERMITS: JUDY].
NTS: 1050/08 [LAT 63-17; LONG 130-10]
COPIES MAY BE PURCHASED. DOCUMENT IN PAPER AND MICROFICHE FORMAT [1 MICROFICHE]

017488
SOUTHWEST POTASH CORPORATION, MACMILLAN PASS AREA, YUKON. BY J F ALLAN. 1963.
KEYWORDS: GEOCHEMISTRY, STRUCTURAL GEOLOGY, ECONOMIC GEOLOGY [CLAIMS/PERMITS: JILL, JUDY].
NTS: 1050/08 [LAT 63-17; LONG 130-10]
COPIES MAY BE PURCHASED. DOCUMENT IN PAPER AND MICROFICHE FORMAT [2 MICROFICHE]

019035
SPARTAN EXPLORATIONS LIMITED, MACMILLAN PASS AREA, YUKON. BY C L SMITH. 1968.
KEYWORDS: GEOCHEMISTRY, REGIONAL GEOLOGY [CLAIMS/PERMITS: BEN, JOY].
NTS: 1050/01; 1050/08; 105P/04; 105P/05 [LAT 63-06; LONG 130-02]
COPIES MAY BE PURCHASED. DOCUMENT IN PAPER AND MICROFICHE FORMAT [3 MICROFICHE]

019045
AMAX EXPLORATION LIMITED, SELWYN MOUNTAINS AREA, YUKON. BY R J CATHRO. 1967.
KEYWORDS: GEOCHEMISTRY, REGIONAL GEOLOGY, METALLIC MINERALS, ECONOMIC GEOLOGY [CLAIMS/PERMITS: JUDY, JILL].
NTS: 1050/08 [LAT 63-17; LONG 130-30]
COPIES MAY BE PURCHASED. DOCUMENT IN PAPER AND MICROFICHE FORMAT [2 MICROFICHE]

1050/08 CONT'D

019046
MACMILLAN PASS TUNGSTEN, CHRISTIE PASS AREA, YUKON. BY A R FINDLAY. 1968.
KEYWORDS: REGIONAL GEOLOGY, METALLIC MINERALS, ECONOMIC GEOLOGY, 2 DDH - 462.66M [1518 FT] [CLAIMS/PERMITS: JUDY].
NTS: 1050/01; 1050/08; 105P/04; 105P/05 [LAT 63-16; LONG 130-10]
COPIES MAY BE PURCHASED. DOCUMENT IN PAPER AND MICROFICHE FORMAT [1 MICROFICHE]

060905
S BELZBERG, MACMILLAN PASS AREA, YUKON. BY S BELZBERG; U LEIS; D W TULLY. 1973.
KEYWORDS: GEOPHYSICS, REGIONAL GEOLOGY, METALLIC MINERALS, STRUCTURAL GEOLOGY [CLAIMS/PERMITS: SLATE].
NTS: 1050/08 [LAT 63-15; LONG 130-15]
COPIES MAY BE PURCHASED. DOCUMENT IN PAPER AND MICROFICHE FORMAT [1 MICROFICHE]

060937
TYEE LAKE RESOURCES LIMITED AND TITAN-POLARIS MINES LIMITED, MACMILLAN PASS AREA, YUKON. BY W R BACON; D W BURNS. 1973.
KEYWORDS: GEOCHEMISTRY, REGIONAL GEOLOGY, METALLIC MINERALS [CLAIMS/PERMITS: KEN].
NTS: 1050/08 [LAT 63-17; LONG 130-05]
COPIES MAY BE PURCHASED. DOCUMENT IN PAPER AND MICROFICHE FORMAT [1 MICROFICHE]

061197
CANADA TUNGSTEN MINING CORPORATION LIMITED, MACMILLAN PASS AREA, YUKON. BY P R BAILEY; J KLEIN; M J LEWIS. 1974.
KEYWORDS: GEOPHYSICS [CLAIMS/PERMITS: KEN].
NTS: 1050/08 [LAT 63-15; LONG 130-05]
CONFIDENTIAL. DOCUMENT IN PAPER AND MICROFICHE FORMAT [1 MICROFICHE]

061241
REGENCY RESOURCES LIMITED, MACMILLAN PASS AREA, YUKON. BY D W TULLY. 1975.
KEYWORDS: GEOPHYSICS [CLAIMS/PERMITS: SLATE].
NTS: 1050/08 [LAT 63-16; LONG 130-15]
CONFIDENTIAL. DOCUMENT IN PAPER AND MICROFICHE FORMAT [1 MICROFICHE]

090907
BAROID OF CANADA LIMITED, MACMILLAN PASS AREA, YUKON. BY T JENKINS. 1981.
KEYWORDS: ECONOMIC GEOLOGY, 10 DDH - 956.16M [3137 FT] [CLAIMS/PERMITS: CATHY].
NTS: 1050/07; 1050/08 [LAT 63-17; LONG 130-32]
CONFIDENTIAL. DOCUMENT IN PAPER AND MICROFICHE FORMAT [1 MICROFICHE]

091012
AMAX OF CANADA LIMITED, HESS RIVER AREA, YUKON. BY F R HARRIS. 1982.
KEYWORDS: GEOCHEMISTRY, METALLIC MINERALS, INDUSTRIAL MINERALS, REGIONAL GEOLOGY [CLAIMS/PERMITS: FAN 3-14, FAN 19-468, FAN 489].
NTS: 1050/01; 1050/02; 1050/07; 1050/08 [LAT 63-15; LONG 130-20]
CONFIDENTIAL. DOCUMENT IN PAPER AND MICROFICHE FORMAT [5 MICROFICHE]

091293
AMAX NORTHWEST MINING COMPANY LIMITED, MACMILLAN PASS AREA, YUKON. BY F HARRIS; C WHITNEY. 1972.
KEYWORDS: ECONOMIC GEOLOGY, METALLIC MINERALS, 9 DDH - 1837.21M [6028 FT] [CLAIMS/PERMITS: PAT].
NTS: 1050/08 [LAT 63-17; LONG 130-07]
CONFIDENTIAL. DOCUMENT IN PAPER AND MICROFICHE FORMAT [2 MICROFICHE]

091395
AMAX OF CANADA LIMITED, MACMILLAN PASS AREA, YUKON. BY F R HARRIS. 1982.
KEYWORDS: GEOCHEMISTRY, METALLIC MINERALS, ECONOMIC GEOLOGY [CLAIMS/PERMITS: FAN 3-14, FAN 19-468, FAN 489, FAN 500-513].
NTS: 1050/01; 1050/08 [LAT 63-15; LONG 130-20]
CONFIDENTIAL. DOCUMENT IN PAPER AND MICROFICHE FORMAT [2 MICROFICHE]

091494
AGIP CANADA LIMITED, MACMILLAN PASS AREA, YUKON. BY A D MCLAUGHLIN. 1983.
KEYWORDS: REGIONAL GEOLOGY, GEOCHEMISTRY, METALLIC MINERALS, ECONOMIC GEOLOGY [CLAIMS/PERMITS: WALL 1-24].
NTS: 1050/08 [LAT 63-21; LONG 130-04]
CONFIDENTIAL. DOCUMENT IN PAPER AND MICROFICHE FORMAT [1 MICROFICHE]

1050/10

090894
AGIP CANADA LIMITED, HORN PEAK AREA, YUKON. BY D A BEAUCHAMP. 1980.
KEYWORDS: REGIONAL GEOLOGY [CLAIMS/PERMITS: GOAT].
NTS: 1050/10 [LAT 63-37; LONG 130-54]
CONFIDENTIAL. DOCUMENT IN PAPER AND MICROFICHE FORMAT [1 MICROFICHE]

1050/11

090893
AGIP CANADA LIMITED, MACMILLAN PASS AREA, YUKON. BY D G BAILEY; G WELLS. 1980.
KEYWORDS: GEOCHEMISTRY, REGIONAL GEOLOGY, RADIOACTIVE MINERALS, METALLIC MINERALS, GEOPHYSICS [CLAIMS/PERMITS: ICE].
NTS: 1050/11 [LAT 63-35; LONG 131-16]
CONFIDENTIAL. DOCUMENT IN PAPER AND MICROFICHE FORMAT [1 MICROFICHE]

1050/11 CONT'D

090857
AGIP CANADA LIMITED, EMERALD LAKE AREA, YUKON. BY R C R ROBERTSON; R A DOHERTY. 1981.
KEYWORDS: GEOCHEMISTRY, METALLIC MINERALS, REGIONAL GEOLOGY [CLAIMS/PERMITS: FIRE 1, FIRE 3 , FIRE 9-28].
NTS: 1050/11 [LAT 63-34; LONG 131-16]
CONFIDENTIAL. DOCUMENT IN PAPER AND MICROFICHE FORMAT [2 MICROFICHE]

090866
AGIP CANADA LIMITED, EMERALD LAKE AREA, YUKON. BY R C R ROBERTSON; R A DOHERTY; T GARAGAN. 1981.
KEYWORDS: GEOCHEMISTRY, METALLIC MINERALS, RADIOACTIVE MINERALS, REGIONAL GEOLOGY, ECONOMIC GEOLOGY [CLAIMS/PERMITS: ICE 1-143].
NTS: 1050/11 [LAT 63-36; LONG 131-17]
CONFIDENTIAL. DOCUMENT IN PAPER AND MICROFICHE FORMAT [3 MICROFICHE]

091055
AGIP CANADA LIMITED, HESS MOUNTAINS AREA, YUKON. BY T GARAGAN. 1982.
KEYWORDS: REGIONAL GEOLOGY, GEOCHEMISTRY, METALLIC MINERALS, RADIOACTIVE MINERALS, ECONOMIC GEOLOGY [CLAIMS/PERMITS: SUN 1-139].
NTS: 1050/11 [LAT 63-35; LONG 131-10]
CONFIDENTIAL. DOCUMENT IN PAPER AND MICROFICHE FORMAT [2 MICROFICHE]

091057
AGIP CANADA LIMITED, EMERALD LAKE AREA, YUKON. BY T GARAGAN; R ROBERTSON. 1982.
KEYWORDS: GEOCHEMISTRY, METALLIC MINERALS, ECONOMIC GEOLOGY [CLAIMS/PERMITS: ICE 1-143].
NTS: 1050/11 [LAT 63-36; LONG 131-17]
CONFIDENTIAL. DOCUMENT IN PAPER AND MICROFICHE FORMAT [1 MICROFICHE]

091058
AGIP CANADA LIMITED, EMERALD LAKE AREA, YUKON. BY T GARAGAN; R ROBERTSON. 1982.
KEYWORDS: REGIONAL GEOLOGY, GEOCHEMISTRY, METALLIC MINERALS, ECONOMIC GEOLOGY [CLAIMS/PERMITS: FIRE 1, FIRE 3, FIRE 9-28, FIRE 61, FIRE 67-81].
NTS: 1050/11 [LAT 63-36; LONG 131-17]
CONFIDENTIAL. DOCUMENT IN PAPER AND MICROFICHE FORMAT [2 MICROFICHE]

091078
UNION CARBIDE EXPLORATION CORPORATION, OLD CABIN-ROGUE RIVERS AREA, YUKON. BY D H JAMES. 1982.
KEYWORDS: REGIONAL GEOLOGY [CLAIMS/PERMITS: CABIN, OLD].
NTS: 1050/11; 1050/12 [LAT 63-42; LONG 131-29]
CONFIDENTIAL. DOCUMENT IN PAPER AND MICROFICHE FORMAT [2 MICROFICHE]

091404
UNION CARBIDE EXPLORATION CORPORATION, NIDDERY LAKE AREA, YUKON. BY D H JAMES. 1982.
KEYWORDS: REGIONAL GEOLOGY [CLAIMS/PERMITS: CABIN 124-137].
NTS: 1050/11 [LAT 63-43; LONG 131-28]
CONFIDENTIAL. DOCUMENT IN PAPER AND MICROFICHE FORMAT [1 MICROFICHE]

091429
AGIP CANADA LIMITED, HESS MOUNTAINS AREA, YUKON. BY T GARAGAN. 1983.
KEYWORDS: REGIONAL GEOLOGY, GEOCHEMISTRY, ECONOMIC GEOLOGY, METALLIC MINERALS [CLAIMS/PERMITS: ICE 40].
NTS: 1050/11 [LAT 63-36; LONG 131-17]
CONFIDENTIAL. DOCUMENT IN PAPER AND MICROFICHE FORMAT [2 MICROFICHE]

091430
AGIP CANADA LIMITED, HESS MOUNTAINS AREA, YUKON. BY T GARAGAN. 1983.
KEYWORDS: REGIONAL GEOLOGY, GEOCHEMISTRY, METALLIC MINERALS, ECONOMIC GEOLOGY [CLAIMS/PERMITS: SUN 1-139].
NTS: 1050/11 [LAT 63-35; LONG 131-10]
CONFIDENTIAL. DOCUMENT IN PAPER AND MICROFICHE FORMAT [2 MICROFICHE]

1050/12

060182
CANADIAN INDUSTRIAL GAS AND OIL LIMITED, HESS MOUNTAINS AREA, YUKON. BY H MOGENSEN. 1970.
KEYWORDS: REGIONAL GEOLOGY, METALLIC MINERALS, STRUCTURAL GEOLOGY, ECONOMIC GEOLOGY [CLAIMS/PERMITS: HORN].
NTS: 1050/12 [LAT 63-40; LONG 131-30]
COPIES MAY BE PURCHASED. DOCUMENT IN PAPER AND MICROFICHE FORMAT [1 MICROFICHE]

061092
DYNASTY EXPLORATIONS LIMITED, HESS MOUNTAINS AREA, YUKON. BY W J ROBERTS. 1974.
KEYWORDS: REGIONAL GEOLOGY, STRUCTURAL GEOLOGY, GEOCHEMISTRY, GEOPHYSICS, METALLIC MINERALS, ECONOMIC GEOLOGY [CLAIMS/PERMITS: PLATA 1-232, PLATA 241-258, PLATA 267-288, INCA 1-44].
NTS: 105N/09; 1050/12 [LAT 63-40; LONG 132-02]
CONFIDENTIAL. DOCUMENT IN PAPER AND MICROFICHE FORMAT [9 MICROFICHE]

1050/12 CONT'D

061152
DYNASTY EXPLORATIONS LIMITED, ROGUE RIVER AREA, YUKON. BY W J ROBERTS. 1973.
KEYWORDS: GEOCHEMISTRY, REGIONAL GEOLOGY, ECONOMIC GEOLOGY, METALLIC MINERALS, STRUCTURAL GEOLOGY [CLAIMS/PERMITS: PLATA, INCA].
NTS: 105N/09; 1050/12 [LAT 63-40; LONG 132-02]
COPIES MAY BE PURCHASED. DOCUMENT IN PAPER AND MICROFICHE FORMAT [6 MICROFICHE]

091078
UNION CARBIDE EXPLORATION CORPORATION, OLD CABIN-ROGUE RIVERS AREA, YUKON. BY D H JAMES. 1982.
KEYWORDS: REGIONAL GEOLOGY [CLAIMS/PERMITS: CABIN, OLD].
NTS: 1050/11; 1050/12 [LAT 63-42; LONG 131-29]
CONFIDENTIAL. DOCUMENT IN PAPER AND MICROFICHE FORMAT [2 MICROFICHE]

091378
UNION CARBIDE EXPLORATION CORPORATION, NIDDERY LAKE AREA, YUKON. BY D H JAMES. 1982.
KEYWORDS: REGIONAL GEOLOGY [CLAIMS/PERMITS: ETZEL 1-32].
NTS: 1050/12 [LAT 63-39; LONG 131-55]
CONFIDENTIAL. DOCUMENT IN PAPER AND MICROFICHE FORMAT [1 MICROFICHE]

1050/13

090079
MCINTYRE MINES LIMITED, UPPER LANSING RIVER AREA, YUKON. BY J T SHEARER. 1975.
KEYWORDS: GEOCHEMISTRY, REGIONAL GEOLOGY, METALLIC MINERALS, ECONOMIC GEOLOGY, 4 DDH - 45.11M [148 FT] [CLAIMS/PERMITS: ODD].
NTS: 1050/13 [LAT 63-50; LONG 131-55]
CONFIDENTIAL. DOCUMENT IN PAPER AND MICROFICHE FORMAT [3 MICROFICHE]

105P

061643
FLUID INCLUSION STUDY OF SULPHIDE DEPOSITS OF THE OGILVIE AND MACKENZIE MOUNTAINS, YUKON AND NORTHWEST TERRITORIES. BY C I GODWIN; M MCARTHUR; G MCLAREN. 1977.
KEYWORDS: METALLIC MINERALS.
NTS: 1050; 105P; 106A; 106B; 106C; 106D
COPIES MAY BE PURCHASED. DOCUMENT IN PAPER AND MICROFICHE FORMAT

105P/04

019035
SPARTAN EXPLORATIONS LIMITED, MACMILLAN PASS AREA, YUKON. BY C L SMITH. 1968.
KEYWORDS: GEOCHEMISTRY, REGIONAL GEOLOGY [CLAIMS/PERMITS: BEN, JOY].
NTS: 1050/01; 1050/08; 105P/04; 105P/05 [LAT 63-06; LONG 130-02]
COPIES MAY BE PURCHASED. DOCUMENT IN PAPER AND MICROFICHE FORMAT [3 MICROFICHE]

019046
MACMILLAN PASS TUNGSTEN, CHRISTIE PASS AREA, YUKON. BY A R FINDLAY. 1968.
KEYWORDS: REGIONAL GEOLOGY, METALLIC MINERALS, ECONOMIC GEOLOGY, 2 DDH - 462.66M [1518 FT] [CLAIMS/PERMITS: JUDY].
NTS: 1050/01; 1050/08; 105P/04; 105P/05 [LAT 63-16; LONG 130-10]
COPIES MAY BE PURCHASED. DOCUMENT IN PAPER AND MICROFICHE FORMAT [1 MICROFICHE]

061717
OGILVIE JOINT VENTURE, FULLER LAKE AREA, YUKON. BY J E BETZ. 1977.
KEYWORDS: GEOPHYSICS, METALLIC MINERALS [CLAIMS/PERMITS: PETE].
NTS: 105I/13; 105J/16; 1050/01; 105P/04 [LAT 63-00; LONG 130-04]
CONFIDENTIAL. DOCUMENT IN PAPER AND MICROFICHE FORMAT [3 MICROFICHE]

090256
OGILVIE JOINT VENTURE, FULLER LAKE AREA, YUKON. BY J D ROWE. 1977.
KEYWORDS: GEOCHEMISTRY, REGIONAL GEOLOGY, STRATIGRAPHY [CLAIMS/PERMITS: PETE].
NTS: 105I/13; 105J/16; 1050/01; 105P/04 [LAT 63-00; LONG 130-14]
CONFIDENTIAL. DOCUMENT IN PAPER AND MICROFICHE FORMAT [4 MICROFICHE]

105P/05

019035
SPARTAN EXPLORATIONS LIMITED, MACMILLAN PASS AREA, YUKON. BY C L SMITH. 1968.
KEYWORDS: GEOCHEMISTRY, REGIONAL GEOLOGY [CLAIMS/PERMITS: BEN, JOY].
NTS: 1050/01; 1050/08; 105P/04; 105P/05 [LAT 63-06; LONG 130-02]
COPIES MAY BE PURCHASED. DOCUMENT IN PAPER AND MICROFICHE FORMAT [3 MICROFICHE]

019046
MACMILLAN PASS TUNGSTEN, CHRISTIE PASS AREA, YUKON. BY A R FINDLAY. 1968.
KEYWORDS: REGIONAL GEOLOGY, METALLIC MINERALS, ECONOMIC GEOLOGY, 2 DDH - 462.66M [1518 FT] [CLAIMS/PERMITS: JUDY].
NTS: 1050/01; 1050/08; 105P/04; 105P/05 [LAT 63-16; LONG 130-10]
COPIES MAY BE PURCHASED. DOCUMENT IN PAPER AND MICROFICHE FORMAT [1 MICROFICHE]

105P/06

061251
WELCOME NORTH MINES LIMITED, YUKON AND MACKENZIE. BY J S BROCK. 1974.
KEYWORDS: REGIONAL GEOLOGY, METALLIC MINERALS, FOSSIL FUELS, ECONOMIC GEOLOGY [CLAIMS/PERMITS: RAIN, REEF, TAP, DICK, LIN, HORSESHOE, TEE, DEE, ICE, TET, ART, COAL LICENCE 25, COAL LICENCE 30].
NTS: 105D/05; 105I/12; 1050/01; 105P/06; 105P/10; 105P/14; 105P/15; 105P/16; 106A/01; 106A/03; 106C/08; 106C/09; 106C/10; 106C/16; 106F/02; 115I/03; 115I/05; 115I/06; 116J/05; 117A/08; 117A/09 [COVERS VAST AREA;]
COPIES MAY BE PURCHASED. DOCUMENT IN PAPER AND MICROFICHE FORMAT [1 MICROFICHE]

105P/10

061251
WELCOME NORTH MINES LIMITED, YUKON AND MACKENZIE. BY J S BROCK. 1974.
KEYWORDS: REGIONAL GEOLOGY, METALLIC MINERALS, FOSSIL FUELS, ECONOMIC GEOLOGY
[CLAIMS/PERMITS: RAIN, REEF, TAP, DICK, LIN, HORSESHOE, TEE, DEE, ICE, TET, ART, COAL LICENCE 25, COAL LICENCE 30].
NTS: 105D/05; 105I/12; 105O/01; 105P/06; 105P/10; 105P/14; 105P/15; 105P/16; 106A/01; 106A/03; 106C/08; 106C/09; 106C/10; 106C/16; 106F/02; 115I/03; 115I/05; 115I/06; 116J/05; 117A/08; 117A/09 [COVERS VAST AREA;]
COPIES MAY BE PURCHASED. DOCUMENT IN PAPER AND MICROFICHE FORMAT [1 MICROFICHE]

105P/14

061251
WELCOME NORTH MINES LIMITED, YUKON AND MACKENZIE. BY J S BROCK. 1974.
KEYWORDS: REGIONAL GEOLOGY, METALLIC MINERALS, FOSSIL FUELS, ECONOMIC GEOLOGY
[CLAIMS/PERMITS: RAIN, REEF, TAP, DICK, LIN, HORSESHOE, TEE, DEE, ICE, TET, ART, COAL LICENCE 25, COAL LICENCE 30].
NTS: 105D/05; 105I/12; 105O/01; 105P/06; 105P/10; 105P/14; 105P/15; 105P/16; 106A/01; 106A/03; 106C/08; 106C/09; 106C/10; 106C/16; 106F/02; 115I/03; 115I/05; 115I/06; 116J/05; 117A/08; 117A/09 [COVERS VAST AREA;]
COPIES MAY BE PURCHASED. DOCUMENT IN PAPER AND MICROFICHE FORMAT [1 MICROFICHE]

105P/15

061251
WELCOME NORTH MINES LIMITED, YUKON AND MACKENZIE. BY J S BROCK. 1974.
KEYWORDS: REGIONAL GEOLOGY, METALLIC MINERALS, FOSSIL FUELS, ECONOMIC GEOLOGY
[CLAIMS/PERMITS: RAIN, REEF, TAP, DICK, LIN, HORSESHOE, TEE, DEE, ICE, TET, ART, COAL LICENCE 25, COAL LICENCE 30].
NTS: 105D/05; 105I/12; 105O/01; 105P/06; 105P/10; 105P/14; 105P/15; 105P/16; 106A/01; 106A/03; 106C/08; 106C/09; 106C/10; 106C/16; 106F/02; 115I/03; 115I/05; 115I/06; 116J/05; 117A/08; 117A/09 [COVERS VAST AREA;]
COPIES MAY BE PURCHASED. DOCUMENT IN PAPER AND MICROFICHE FORMAT [1 MICROFICHE]

105P/16

061251
WELCOME NORTH MINES LIMITED, YUKON AND MACKENZIE. BY J S BROCK. 1974.
KEYWORDS: REGIONAL GEOLOGY, METALLIC MINERALS, FOSSIL FUELS, ECONOMIC GEOLOGY
[CLAIMS/PERMITS: RAIN, REEF, TAP, DICK, LIN, HORSESHOE, TEE, DEE, ICE, TET, ART, COAL LICENCE 25, COAL LICENCE 30].
NTS: 105D/05; 105I/12; 105O/01; 105P/06; 105P/10; 105P/14; 105P/15; 105P/16; 106A/01; 106A/03; 106C/08; 106C/09; 106C/10; 106C/16; 106F/02; 115I/03; 115I/05; 115I/06; 116J/05; 117A/08; 117A/09 [COVERS VAST AREA;]
COPIES MAY BE PURCHASED. DOCUMENT IN PAPER AND MICROFICHE FORMAT [1 MICROFICHE]

106A

061843
FLUID INCLUSION STUDY OF SULPHIDE DEPOSITS OF THE OGILVIE AND MACKENZIE MOUNTAINS, YUKON AND NORTHWEST TERRITORIES. BY C I GODWIN; M MCARTHUR; G MCLAREN. 1977.
KEYWORDS: METALLIC MINERALS.
NTS: 105O; 105P; 106A; 106B; 106C; 106D
COPIES MAY BE PURCHASED. DOCUMENT IN PAPER AND MICROFICHE FORMAT

106A/01

061251
WELCOME NORTH MINES LIMITED, YUKON AND MACKENZIE. BY J S BROCK. 1974.
KEYWORDS: REGIONAL GEOLOGY, METALLIC MINERALS, FOSSIL FUELS, ECONOMIC GEOLOGY
[CLAIMS/PERMITS: RAIN, REEF, TAP, DICK, LIN, HORSESHOE, TEE, DEE, ICE, TET, ART, COAL LICENCE 25, COAL LICENCE 30].
NTS: 105D/05; 105I/12; 105O/01; 105P/06; 105P/10; 105P/14; 105P/15; 105P/16; 106A/01; 106A/03; 106C/08; 106C/09; 106C/10; 106C/16; 106F/02; 115I/03; 115I/05; 115I/06; 116J/05; 117A/08; 117A/09 [COVERS VAST AREA;]
COPIES MAY BE PURCHASED. DOCUMENT IN PAPER AND MICROFICHE FORMAT [1 MICROFICHE]

106A/02

091450
KERR ADDISON MINES LIMITED, WATSON LAKE AREA, YUKON. ANONYMOUS. 1983.
KEYWORDS: GEOPHYSICS [CLAIMS/PERMITS: GE].
NTS: 106A/02; 106A/03; 106A/06; 106A/07 [LAT 60-17; LONG 128-55]
CONFIDENTIAL. DOCUMENT IN PAPER AND MICROFICHE FORMAT [1 MICROFICHE]

106A/03

061251
WELCOME NORTH MINES LIMITED, YUKON AND MACKENZIE. BY J S BROCK. 1974.
KEYWORDS: REGIONAL GEOLOGY, METALLIC MINERALS, FOSSIL FUELS, ECONOMIC GEOLOGY
[CLAIMS/PERMITS: RAIN, REEF, TAP, DICK, LIN, HORSESHOE, TEE, DEE, ICE, TET, ART, COAL LICENCE 25, COAL LICENCE 30].
NTS: 105D/05; 105I/12; 105O/01; 105P/06; 105P/10; 105P/14; 105P/15; 105P/16; 106A/01; 106A/03; 106C/08; 106C/09; 106C/10; 106C/16; 106F/02; 115I/03; 115I/05; 115I/06; 116J/05; 117A/08; 117A/09 [COVERS VAST AREA;]
COPIES MAY BE PURCHASED. DOCUMENT IN PAPER AND MICROFICHE FORMAT [1 MICROFICHE]

091450
KERR ADDISON MINES LIMITED, WATSON LAKE AREA, YUKON. ANONYMOUS. 1983.
KEYWORDS: GEOPHYSICS [CLAIMS/PERMITS: GE].
NTS: 106A/02; 106A/03; 106A/06; 106A/07 [LAT 60-17; LONG 128-55]
CONFIDENTIAL. DOCUMENT IN PAPER AND MICROFICHE FORMAT [1 MICROFICHE]

106A/06 **091450**
KERR ADDISON MINES LIMITED, WATSON LAKE AREA, YUKON. ANONYMOUS. 1983.
KEYWORDS: GEOPHYSICS [CLAIMS/PERMITS: GE].
NTS: 106A/02; 106A/03; 106A/06; 106A/07 [LAT 60-17; LONG 128-55]
CONFIDENTIAL. DOCUMENT IN PAPER AND MICROFICHE FORMAT [1 MICROFICHE]

106A/07 **091450**
KERR ADDISON MINES LIMITED, WATSON LAKE AREA, YUKON. ANONYMOUS. 1983.
KEYWORDS: GEOPHYSICS [CLAIMS/PERMITS: GE].
NTS: 106A/02; 106A/03; 106A/06; 106A/07 [LAT 60-17; LONG 128-55]
CONFIDENTIAL. DOCUMENT IN PAPER AND MICROFICHE FORMAT [1 MICROFICHE]

106B **061643**
FLUID INCLUSION STUDY OF SULPHIDE DEPOSITS OF THE OGILVIE AND MACKENZIE MOUNTAINS, YUKON AND NORTHWEST TERRITORIES. BY C I GODWIN; M MCARTHUR; G MCLAREN. 1977.
KEYWORDS: METALLIC MINERALS.
NTS: 105O; 105P; 106A; 106B; 106C; 106D
COPIES MAY BE PURCHASED. DOCUMENT IN PAPER AND MICROFICHE FORMAT

106B/04 **090080**
MCINTYRE MINES LIMITED, NORTH STEWART RIVER AREA, YUKON. BY J T SHEARER. 1975.
KEYWORDS: GEOCHEMISTRY, REGIONAL GEOLOGY, METALLIC MINERALS, ECONOMIC GEOLOGY, 6 DDH - 676.61M [2220 FT] [CLAIMS/PERMITS: MOM, TOM].
NTS: 106B/04 [LAT 64-08; LONG 131-55]
CONFIDENTIAL. DOCUMENT IN PAPER AND MICROFICHE FORMAT [5 MICROFICHE]

106B/06 **061188**
NORANDA EXPLORATION COMPANY LIMITED, BONNET PLUME RIVER AREA, YUKON. BY G GIBSON; I M WATSON. 1974.
KEYWORDS: REGIONAL GEOLOGY, METALLIC MINERALS, STRUCTURAL GEOLOGY, ECONOMIC GEOLOGY [CLAIMS/PERMITS: ECON].
NTS: 106B/06 [LAT 64-20; LONG 131-13]
CONFIDENTIAL. DOCUMENT IN PAPER AND MICROFICHE FORMAT [2 MICROFICHE]

106B/13 **062082**
WELCOME NORTH MINES LIMITED, BACKBONE RANGES AREA, MACKENZIE-YUKON. ANONYMOUS. 1974.
KEYWORDS: REGIONAL GEOLOGY [CLAIMS/PERMITS: BB, DAB, BAK, CAB, EAB].
NTS: 106B/13; 106C/15; 106C/16; 106F/01; 106F/02; 106G/04 [LAT 65-00; LONG 132-15]
COPIES MAY BE PURCHASED. DOCUMENT IN PAPER AND MICROFICHE FORMAT [NO TEXT 1 MICROFICHE]

106C **061643**
FLUID INCLUSION STUDY OF SULPHIDE DEPOSITS OF THE OGILVIE AND MACKENZIE MOUNTAINS, YUKON AND NORTHWEST TERRITORIES. BY C I GODWIN; M MCARTHUR; G MCLAREN. 1977.
KEYWORDS: METALLIC MINERALS.
NTS: 105O; 105P; 106A; 106B; 106C; 106D
COPIES MAY BE PURCHASED. DOCUMENT IN PAPER AND MICROFICHE FORMAT

106C/01 **090254**
ORTELL SYNDICATE, STEWART RIVER AREA, YUKON. BY J D CURRY. 1977.
KEYWORDS: GEOCHEMISTRY, REGIONAL GEOLOGY [CLAIMS/PERMITS: EIRA].
NTS: 106C/01; 106C/02 [LAT 64-10; LONG 132-30]
COPIES MAY BE PURCHASED. DOCUMENT IN PAPER AND MICROFICHE FORMAT [3 MICROFICHE]

091294
PRISM RESOURCES LIMITED, RACKLA RIVER AREA, YUKON. BY C CAVEY. 1979.
KEYWORDS: ECONOMIC GEOLOGY, METALLIC MINERALS, GEOPHYSICS, GEOCHEMISTRY, 5 DDH - 527.3M [1730 FT] [CLAIMS/PERMITS: PIKA, CAROL].
NTS: 106C/01; 106C/08; 106D/01; 106D/02; 106D/07; 106D/08 [LAT 64-17; LONG 134-02]
CONFIDENTIAL. DOCUMENT IN PAPER AND MICROFICHE FORMAT [3 MICROFICHE]

106C/02 **061856**
ENVOY RESOURCES LIMITED, ORTELL LAKE AREA, YUKON [PROSPECTUS]. BY R G HILKER. 1977.
KEYWORDS: REGIONAL GEOLOGY [CLAIMS/PERMITS: LEAH].
NTS: 106C/02; 106C/03 [LAT 64-07; LONG 133-00]
COPIES MAY BE PURCHASED. DOCUMENT IN PAPER AND MICROFICHE FORMAT [1 MICROFICHE]

090189
MCINTYRE MINES LIMITED, NADALEEN RIVER AREA, YUKON. BY A O BIRKELAND. 1976.
KEYWORDS: GEOCHEMISTRY, REGIONAL GEOLOGY, ECONOMIC GEOLOGY, 8 DDH - 816.51M [2679 FT] [CLAIMS/PERMITS: TARA].
NTS: 106C/02; 106C/06; 106C/07 [LAT 64-15; LONG 132-55]
CONFIDENTIAL. DOCUMENT IN PAPER AND MICROFICHE FORMAT [8 MICROFICHE]

090228
BOW RIVER RESOURCES, ENVOY RESOURCES, HEGATE GOLD MINES AND HIGHHAWK MINES, ORTELL LAKE AREA, YUKON. BY J W MACLEOD. 1977.
KEYWORDS: GEOCHEMISTRY [CLAIMS/PERMITS: LEAH, SANDY].
NTS: 106C/02; 106C/03 [LAT 64-06; LONG 133-00]
CONFIDENTIAL. DOCUMENT IN PAPER AND MICROFICHE FORMAT [5 MICROFICHE]

106C/02 CONT'D

090254
ORTELL SYNDICATE, STEWART RIVER AREA, YUKON. BY J D CURRY. 1977.
KEYWORDS: GEOCHEMISTRY, REGIONAL GEOLOGY [CLAIMS/PERMITS: EIRA].
NTS: 106C/01; 106C/02 [LAT 64-10; LONG 132-30]
COPIES MAY BE PURCHASED. DOCUMENT IN PAPER AND MICROFICHE FORMAT [3 MICROFICHE]

090255
DEJOUR MINES LIMITED, ORTELL LAKE AREA, YUKON. BY I S THOMPSON. 1977.
KEYWORDS: GEOCHEMISTRY [CLAIMS/PERMITS: BLACK, IDA].
NTS: 106C/02 [LAT 64-06; LONG 132-37]
COPIES MAY BE PURCHASED. DOCUMENT IN PAPER AND MICROFICHE FORMAT [1 MICROFICHE]

090308
MCINTYRE MINES LIMITED, ORTELL LAKE AREA, YUKON. BY R ARNOLD; A FLOYD. 1977.
KEYWORDS: GEOCHEMISTRY [CLAIMS/PERMITS: JAM].
NTS: 106C/02 [LAT 64-10; LONG 133-50]
COPIES MAY BE PURCHASED. DOCUMENT IN PAPER AND MICROFICHE FORMAT [2 MICROFICHE]

090309
MCINTYRE MINES LIMITED, ORTELL LAKE AREA, YUKON. BY A O BIRKELAND; A M S CLARK. 1977.
KEYWORDS: GEOPHYSICS, GEOCHEMISTRY, REGIONAL GEOLOGY, METALLIC MINERALS [CLAIMS/PERMITS: SIAN].
NTS: 106C/02; 106C/SE [LAT 64-07; LONG 132-47]
CONFIDENTIAL. DOCUMENT IN PAPER AND MICROFICHE FORMAT [3 MICROFICHE]

090356
DEJOUR MINES LIMITED AND NOVA COMPANY EXPLORATIONS LIMITED, ORTELL LAKE AREA, YUKON. BY I S THOMPSON. 1978.
KEYWORDS: GEOCHEMISTRY [CLAIMS/PERMITS: GLEN].
NTS: 106C/02 [LAT 64-05; LONG 132-40]
COPIES MAY BE PURCHASED. DOCUMENT IN PAPER AND MICROFICHE FORMAT [1 MICROFICHE]

090520
NORTHAIR MINES LIMITED, ORTELL LAKE AREA, YUKON. BY G E WHITE. 1979.
KEYWORDS: GEOPHYSICS [CLAIMS/PERMITS: LEAH].
NTS: 106C/02; 106C/03 [LAT 64-06; LONG 133-00]
CONFIDENTIAL. DOCUMENT IN PAPER AND MICROFICHE FORMAT [1 MICROFICHE]

090613
CANADIAN SUPERIOR EXPLORATION LIMITED, NADALEEN RANGE AREA, YUKON. BY R G POTTER. 1980.
KEYWORDS: REGIONAL GEOLOGY, ECONOMIC GEOLOGY, METALLIC MINERALS [CLAIMS/PERMITS: STAN].
NTS: 106C/02 [LAT 64-07; LONG 132-45]
CONFIDENTIAL. DOCUMENT IN PAPER AND MICROFICHE FORMAT [2 MICROFICHE]

090697
CANADIAN SUPERIOR EXPLORATION LIMITED, NADALEEN RANGE AREA, YUKON. BY S C JAMES. 1980.
KEYWORDS: ECONOMIC GEOLOGY, METALLIC MINERALS, 1 DDH - 239.56M [786 FT] [CLAIMS/PERMITS: SIAN].
NTS: 106C/02 [LAT 64-07; LONG 132-45]
CONFIDENTIAL. DOCUMENT IN PAPER AND MICROFICHE FORMAT [1 MICROFICHE]

090990
PRISM RESOURCES LIMITED, TARA LAKE AREA, YUKON. BY G W G SIVERTZ. 1982.
KEYWORDS: REGIONAL GEOLOGY, GEOCHEMISTRY, METALLIC MINERALS, ECONOMIC GEOLOGY [CLAIMS/PERMITS: NADALEEN].
NTS: 106C/02 [LAT 64-13; LONG 132-56]
COPIES MAY BE PURCHASED. DOCUMENT IN PAPER AND MICROFICHE FORMAT [2 MICROFICHE]

091295
MONTGOMERY CONSULTANTS LIMITED, RACKLA RIVER AREA, YUKON. ANONYMOUS. 1979.
KEYWORDS: ECONOMIC GEOLOGY, METALLIC MINERALS, 6 DDH - 390.72M [1282 FT] [CLAIMS/PERMITS: COOKER].
NTS: 106C/02; 106C/03 [LAT 64-18 TO 64-29; LONG 133-15 TO 133-45]
COPIES MAY BE PURCHASED. DOCUMENT IN PAPER AND MICROFICHE FORMAT [1 MICROFICHE]

106C/03

060787
SILVER SPRING MINES LIMITED, GALENA HILL AREA, YUKON. BY R G HILKER. 1971.
KEYWORDS: REGIONAL GEOLOGY, ECONOMIC GEOLOGY, INDUSTRIAL MINERALS [CLAIMS/PERMITS: IRENE].
NTS: 106C/03 [LAT 64-04; LONG 135-14]
CONFIDENTIAL. DOCUMENT IN PAPER AND MICROFICHE FORMAT [1 MICROFICHE]

061575
SPROATT SILVER MINES LIMITED, NADALEEN RIVER AREA, YUKON [PROSPECTUS]. BY R G HILKER. 1977.
KEYWORDS: REGIONAL GEOLOGY [CLAIMS/PERMITS: LEAH].
NTS: 106C/03 [LAT 64-07; LONG 133-05]
COPIES MAY BE PURCHASED. DOCUMENT IN PAPER AND MICROFICHE FORMAT [1 MICROFICHE]

106C/03 CONT'D

061856
ENVOY RESOURCES LIMITED, ORTELL LAKE AREA, YUKON [PROSPECTUS]. BY R G HILKER. 1977.
KEYWORDS: REGIONAL GEOLOGY [CLAIMS/PERMITS: LEAH].
NTS: 106C/02; 106C/03 [LAT 64-07; LONG 133-00]
COPIES MAY BE PURCHASED. DOCUMENT IN PAPER AND MICROFICHE FORMAT [1 MICROFICHE]

090168
MCINTYRE MINES LIMITED, ORTELL LAKE AREA, YUKON. BY A O BIRKELAND. 1975.
KEYWORDS: GEOCHEMISTRY, REGIONAL GEOLOGY, ECONOMIC GEOLOGY, 1 DDH - 11.28M [37 FT] [CLAIMS/PERMITS: KIDD].
NTS: 105N/14; 106C/03 [LAT 64-00; LONG 133-10]
COPIES MAY BE PURCHASED. DOCUMENT IN PAPER AND MICROFICHE FORMAT [2 MICROFICHE]

090226
BOW RIVER RESOURCES, ENVOY RESOURCES, HEGATE GOLD MINES AND HIGHHAWK MINES, ORTELL LAKE AREA, YUKON. BY J W MACLEOD. 1977.
KEYWORDS: GEOCHEMISTRY [CLAIMS/PERMITS: LEAH, SANDY].
NTS: 106C/02; 106C/03 [LAT 64-06; LONG 133-00]
CONFIDENTIAL. DOCUMENT IN PAPER AND MICROFICHE FORMAT [5 MICROFICHE]

090305
PRISM RESOURCES LIMITED, ORTELL LAKE AREA, YUKON. BY B DEWONCK; J H MONTGOMERY. 1977.
KEYWORDS: GEOCHEMISTRY, REGIONAL GEOLOGY [CLAIMS/PERMITS: STAR].
NTS: 106C/03 [LAT 64-08; LONG 133-05]
COPIES MAY BE PURCHASED. DOCUMENT IN PAPER AND MICROFICHE FORMAT [2 MICROFICHE]

090307
MCINTYRE MINES LIMITED, NADALEEN RIVER AREA, YUKON. BY R G GIFFORD. 1977.
KEYWORDS: GEOPHYSICS, GEOCHEMISTRY, REGIONAL GEOLOGY, METALLIC MINERALS, 29 DDH - 4802.11M [15756 FT] [CLAIMS/PERMITS: CRAIG].
NTS: 106C/03; 106C/04 [LAT 64-09; LONG 132-20]
CONFIDENTIAL. DOCUMENT IN PAPER AND MICROFICHE FORMAT [10 MICROFICHE]

090360
NORTHGATE EXPLORATION LIMITED, ORTELL LAKE AREA, YUKON. BY C BYRNE. 1977.
KEYWORDS: GEOCHEMISTRY [CLAIMS/PERMITS: SANDY].
NTS: 106C/03 [LAT 64-07; LONG 133-12]
COPIES MAY BE PURCHASED. DOCUMENT IN PAPER AND MICROFICHE FORMAT [3 MICROFICHE]

090520
NORTHAIR MINES LIMITED, ORTELL LAKE AREA, YUKON. BY G E WHITE. 1979.
KEYWORDS: GEOPHYSICS [CLAIMS/PERMITS: LEAH].
NTS: 106C/02; 106C/03 [LAT 64-06; LONG 133-00]
CONFIDENTIAL. DOCUMENT IN PAPER AND MICROFICHE FORMAT [1 MICROFICHE]

090672
CANADIAN SUPERIOR EXPLORATION LIMITED, MAYO AREA, YUKON. BY S C JAMES. 1980.
KEYWORDS: REGIONAL GEOLOGY, ECONOMIC GEOLOGY, METALLIC MINERALS, 9 DDH = 1635M [5364 FT] [CLAIMS/PERMITS: CRAIG].
NTS: 106C/03; 106C/04 [LAT 64-09; LONG 133-20]
CONFIDENTIAL. DOCUMENT IN PAPER AND MICROFICHE FORMAT [13 MICROFICHE]

091295
MONTGOMERY CONSULTANTS LIMITED, RACKLA RIVER AREA, YUKON. ANONYMOUS. 1979.
KEYWORDS: ECONOMIC GEOLOGY, METALLIC MINERALS, 6 DDH - 390.72M [1282 FT] [CLAIMS/PERMITS: COOKER].
NTS: 106C/02; 106C/03 [LAT 64-18 TO 64-29; LONG 133-15 TO 133-45]
COPIES MAY BE PURCHASED. DOCUMENT IN PAPER AND MICROFICHE FORMAT [1 MICROFICHE]

106C/04

062208
INTERNATIONAL PRISM EXPLORATION LIMITED, KATHLEEN LAKES AREA, YUKON [PROSPECTUS]. BY G W G SIVERTZ. 1985.
KEYWORDS: ECONOMIC GEOLOGY, METALLIC MINERALS, 16 DDH - 2449.07M [8035 FT] [CLAIMS/PERMITS: VAL 1-54, VAL 55-189, VAL 205-228, VAL 247-270, VAL 295-318, VAL 319-356, VAL 357-362, VAL 363-368, VAL 369-376, VERA 1-[illegible]4].
NTS: 106C/04; 106C/05 [LAT 64-18; LONG 133-44]
COPIES MAY BE PURCHASED. DOCUMENT IN PAPER AND MICROFICHE FORMAT [1]

090306
MCINTYRE MINES LIMITED, KATHLEEN LAKE AREA, YUKON. BY R ARNOLD; A FLOYD. 1977.
KEYWORDS: GEOCHEMISTRY [CLAIMS/PERMITS: ROD].
NTS: 106C/04; 106D/01 [LAT 64-10; LONG 134-00]
CONFIDENTIAL. DOCUMENT IN PAPER AND MICROFICHE FORMAT [3 MICROFICHE]

090307
MCINTYRE MINES LIMITED, NADALEEN RIVER AREA, YUKON. BY R G GIFFORD. 1977.
KEYWORDS: GEOPHYSICS, GEOCHEMISTRY, REGIONAL GEOLOGY, METALLIC MINERALS, 29 DDH - 4802.11M [15756 FT] [CLAIMS/PERMITS: CRAIG].
NTS: 106C/03; 106C/04 [LAT 64-09; LONG 132-20]
CONFIDENTIAL. DOCUMENT IN PAPER AND MICROFICHE FORMAT [10 MICROFICHE]

106C/04 CONT'D

090315
EDINA INTERNATIONAL LIMITED, NADALEEN RIVER AREA, YUKON. BY J H MONTGOMERY. 1977.
KEYWORDS: GEOCHEMISTRY, METALLIC MINERALS, STRUCTURAL GEOLOGY [CLAIMS/PERMITS: COOKER].
NTS: 106C/04 [LAT 64-10; LONG 133-55]
COPIES MAY BE PURCHASED. DOCUMENT IN PAPER AND MICROFICHE FORMAT [2 MICROFICHE]

090582
PRISM RESOURCES LIMITED, KATHLEEN LAKES AREA, YUKON. BY G R CAVEY. 1979.
KEYWORDS: GEOCHEMISTRY, REGIONAL GEOLOGY, ECONOMIC GEOLOGY, METALLIC MINERALS, 8 DDH - 953.4M [3128 FT] [CLAIMS/PERMITS: ZAP, ELITE, THRILL, TRUMPETER, GRANDMA, PIKA, CAROL].
NTS: 106C/04; 106D/01; 106D/08 [LAT 61-16; LONG 134-02]
CONFIDENTIAL. DOCUMENT IN PAPER AND MICROFICHE FORMAT [2 MICROFICHE]

090611
CANADIAN SUPERIOR EXPLORATION LIMITED, KATHLEEN LAKES AREA, YUKON. BY B Y KIM. 1980.
KEYWORDS: GEOCHEMISTRY, REGIONAL GEOLOGY, ECONOMIC GEOLOGY, METALLIC MINERALS [CLAIMS/PERMITS: ROD].
NTS: 106C/04; 106D/01 [LAT 64-12; LONG 134-00]
CONFIDENTIAL. DOCUMENT IN PAPER AND MICROFICHE FORMAT [3 MICROFICHE]

090672
CANADIAN SUPERIOR EXPLORATION LIMITED, MAYO AREA, YUKON. BY S C JAMES. 1980.
KEYWORDS: REGIONAL GEOLOGY, ECONOMIC GEOLOGY, METALLIC MINERALS, 9 DDH = 1635M [5364 FT] [CLAIMS/PERMITS: CRAIG].
NTS: 106C/03; 106C/04 [LAT 64-09; LONG 133-20]
CONFIDENTIAL. DOCUMENT IN PAPER AND MICROFICHE FORMAT [13 MICROFICHE]

090687
CANADIAN SUPERIOR EXPLORATION LIMITED, NADALEEN RANGE AREA, YUKON. BY S C JAMES. 1980.
KEYWORDS: ECONOMIC GEOLOGY, METALLIC MINERALS, 4 DDH - 324.90M [1066 FT] [CLAIMS/PERMITS: ROD].
NTS: 106C/04; 106D/01 [LAT 64-12; LONG 134-00]
CONFIDENTIAL. DOCUMENT IN PAPER AND MICROFICHE FORMAT [2 MICROFICHE]

090718
PRISM RESOURCES LIMITED, EAST RACKLA RIVER AREA, YUKON. BY G W G SIVERTZ. 1980.
KEYWORDS: ECONOMIC GEOLOGY, METALLIC MINERALS, GEOCHEMISTRY, 1 DDH - 627.75M [2059 FT] [CLAIMS/PERMITS: VAL].
NTS: 106C/04 [LAT 64-16; LONG 134-45]
CONFIDENTIAL. DOCUMENT IN PAPER AND MICROFICHE FORMAT [2 MICROFICHE]

091545
SEREM INCORPORATED, KENO HILL AREA, YUKON. BY R C CARNE. 1984.
KEYWORDS: ECONOMIC GEOLOGY, GEOCHEMISTRY, METALLIC MINERALS [CLAIMS/PERMITS: ROD 1-100].
NTS: 106C/04; 106D/01 [LAT 64-12; LONG 134-00]
CONFIDENTIAL. DOCUMENT IN PAPER AND MICROFICHE FORMAT [1]

106C/05

082146
PRISM RESOURCES LIMITED, KATHLEEN LAKE AREA, YUKON [PROSPECTUS]. BY A J SINCLAIR. 1983.
KEYWORDS: GENERAL GEOLOGY, ECONOMIC GEOLOGY [CLAIMS/PERMITS: VERA 1-164, VAL 1-126].
NTS: 106C/05 [LAT 64-18; LONG 133-44]
COPIES MAY BE PURCHASED. DOCUMENT IN PAPER AND MICROFICHE FORMAT [1 MICROFICHE]

082185
PRISM RESOURCES LIMITED, KATHLEEN LAKES AREA, YUKON [PROSPECTUS]. BY G W G SIVERTZ. 1984.
KEYWORDS: ECONOMIC GEOLOGY, REGIONAL GEOLOGY [CLAIMS/PERMITS: VAL, VERA].
NTS: 106C/05 [LAT 64-18; LONG 133-44]
COPIES MAY BE PURCHASED. DOCUMENT IN PAPER AND MICROFICHE FORMAT [1 MICROFICHE]

082208
INTERNATIONAL PRISM EXPLORATION LIMITED, KATHLEEN LAKES AREA, YUKON [PROSPECTUS]. BY G W G SIVERTZ. 1985.
KEYWORDS: ECONOMIC GEOLOGY, METALLIC MINERALS, 16 DDH - 2449.07M [8035 FT] [CLAIMS/PERMITS: VAL 1-54, VAL 55-189, VAL 205-228, VAL 247-270, VAL 295-318, VAL 319-356, VAL 357-362, VAL 363-368, VAL 369-376, VERA 1-164].
NTS: 106C/04; 106C/05 [LAT 64-18; LONG 133-44]
COPIES MAY BE PURCHASED. DOCUMENT IN PAPER AND MICROFICHE FORMAT [1]

090432
PRISM RESOURCES LIMITED, KATHLEEN LAKES AREA, YUKON. BY G CAVEY. 1978.
KEYWORDS: GEOPHYSICS, GEOCHEMISTRY, REGIONAL GEOLOGY, METALLIC MINERALS, ECONOMIC GEOLOGY [CLAIMS/PERMITS: ZAP, ELITE, THRILL, TRUMPETER, GRANDMA].
NTS: 106C/05; 106D/08 [LAT 64-17; LONG 134-02]
CONFIDENTIAL. DOCUMENT IN PAPER AND MICROFICHE FORMAT [4 MICROFICHE]

090511
PRISM RESOURCES LIMITED, KATHLEEN LAKE AREA, YUKON. BY G W G SIVERTZ. 1980.
KEYWORDS: ECONOMIC GEOLOGY, GEOCHEMISTRY, METALLIC MINERALS, GEOPHYSICS [CLAIMS/PERMITS: VAL].
NTS: 106C/05 [LAT 64-16; LONG 133-45]
CONFIDENTIAL. DOCUMENT IN PAPER AND MICROFICHE FORMAT [5 MICROFICHE]

106C/05 CONT'D

090583
PRISM RESOURCES LIMITED, KATHLEEN LAKE AREA, YUKON. BY D F PENNER. 1980.
KEYWORDS: ECONOMIC GEOLOGY, GEOCHEMISTRY, GEOPHYSICS, METALLIC MINERALS, 27 DDH - 1682M [5518 FT] [CLAIMS/PERMITS: VERA].
NTS: 106C/05 [LAT 64-18; LONG 133-44]
CONFIDENTIAL. DOCUMENT IN PAPER AND MICROFICHE FORMAT [3 MICROFICHE]

090615
PRISM RESOURCES LIMITED, KATHLEEN LAKE AREA, YUKON. BY G W G SIVERTZ. 1980.
KEYWORDS: ECONOMIC GEOLOGY, METALLIC MINERALS, GEOCHEMISTRY, 39 DDH - 3158M [10361 FT] [CLAIMS/PERMITS: VAL].
NTS: 106C/05 [LAT 64-16; LONG 133-45]
CONFIDENTIAL. DOCUMENT IN PAPER AND MICROFICHE FORMAT [4 MICROFICHE]

090721
PRISM RESOURCES LIMITED, KATHLEEN LAKE AREA, YUKON. BY G W G SIVERTZ. 1981.
KEYWORDS: ECONOMIC GEOLOGY, METALLIC MINERALS, 9 DDH - 1304M [4278 FT] [CLAIMS/PERMITS: VAL]
NTS: 106C/05 [LAT 64-16; LONG 133-45]
CONFIDENTIAL. DOCUMENT IN PAPER AND MICROFICHE FORMAT [3 MICROFICHE]

090722
PRISMS RESOURCES LIMITED, MAYO AREA, YUKON. BY D F PENNER. 1980.
KEYWORDS: REGIONAL GEOLOGY, ECONOMIC GEOLOGY, METALLIC MINERALS, 42 DDH - 4041M [13258 FT] [CLAIMS/PERMITS: VERA, VAL].
NTS: 106C/05 [LAT 64-18; LONG 133-44]
CONFIDENTIAL. DOCUMENT IN PAPER AND MICROFICHE FORMAT [4 MICROFICHE]

090914
PRISM RESOURCES LIMITED, RUSTY MOUNTAIN AREA, YUKON. BY D F PENNER. 1981.
KEYWORDS: GEOPHYSICS, GEOCHEMISTRY, METALLIC MINERALS, ECONOMIC GEOLOGY [CLAIMS/PERMITS: VERA].
NTS: 106C/05 [LAT 64-18; LONG 133-44]
CONFIDENTIAL. DOCUMENT IN PAPER AND MICROFICHE FORMAT [3 MICROFICHE]

090923
PRISM RESOURCES LIMITED, KATHLEEN LAKE-RUSTY MOUNTAIN AREA, YUKON. BY G W G SIVERTZ. 1981.
KEYWORDS: ECONOMIC GEOLOGY, GEOCHEMISTRY, METALLIC MINERALS, 16 DDH - 1630M [5348 FT] [CLAIMS/PERMITS: VAL].
NTS: 106C/05 [LAT 64-16; LONG 133-45]
CONFIDENTIAL. DOCUMENT IN PAPER AND MICROFICHE FORMAT [2 MICROFICHE]

106C/06

061020
COMINCO LIMITED, BONNET PLUME RIVER AREA, YUKON. M G LOMENDA. 1974.
KEYWORDS: GEOCHEMISTRY, REGIONAL GEOLOGY, METALLIC MINERALS, ECONOMIC GEOLOGY [CLAIMS/PERMITS: CAT, BEAR, MOUSE, JMA].
NTS: 106C/06 [LAT 64-24; LONG 132-08]
COPIES MAY BE PURCHASED. DOCUMENT IN PAPER AND MICROFICHE FORMAT [2 MICROFICHE]

061078
CORVAL RESOURCES LIMITED, BONNET PLUME RIVER AREA, YUKON. BY V CUKOR. 1974.
KEYWORDS: REGIONAL GEOLOGY, METALLIC MINERALS, ECONOMIC GEOLOGY [CLAIMS/PERMITS: CVO].
NTS: 106C/06 [LAT 64-27; LONG 133-00]
COPIES MAY BE PURCHASED. DOCUMENT IN PAPER AND MICROFICHE FORMAT [1 MICROFICHE]

061244
MENIKA MINING LIMITED, BONNET PLUME AREA, YUKON. BY D G MARK. 1974.
KEYWORDS: GEOPHYSICS [CLAIMS/PERMITS: MAG].
NTS: 106C/06 [LAT 64-26; LONG 133-05]
COPIES MAY BE PURCHASED. DOCUMENT IN PAPER AND MICROFICHE FORMAT [1 MICROFICHE]

090089
HERCON RESOURCES LIMITED, BONNET PLUME RIVER AREA, YUKON. BY G C GUTRATH. 1975.
KEYWORDS: GEOCHEMISTRY, REGIONAL GEOLOGY [CLAIMS/PERMITS: TEX].
NTS: 106C/06 [LAT 64-27; LONG 133-00]
CONFIDENTIAL. DOCUMENT IN PAPER AND MICROFICHE FORMAT [2 MICROFICHE]

090189
MCINTYRE MINES LIMITED, NADALEEN RIVER AREA, YUKON. BY A D BIRKELAND. 1976.
KEYWORDS: GEOCHEMISTRY, REGIONAL GEOLOGY, ECONOMIC GEOLOGY, 8 DDH - 816.51M [2679 FT] [CLAIMS/PERMITS: TARA].
NTS: 106C/02; 106C/06; 106C/07 [LAT 64-15; LONG 132-55]
CONFIDENTIAL. DOCUMENT IN PAPER AND MICROFICHE FORMAT [8 MICROFICHE]

106C/07

060481
MINEX DEVELOPMENT LIMITED, BONNET PLUME RIVER AREA, YUKON. BY A F ROBERTS. 1974.
KEYWORDS: REGIONAL GEOLOGY, METALLIC MINERALS [CLAIMS/PERMITS: ZIN, TEE, LIN].
NTS: 106C/07 [LAT 64-23; LONG 132-42]
COPIES MAY BE PURCHASED. DOCUMENT IN PAPER AND MICROFICHE FORMAT [1 MICROFICHE]

106C/07
CONT'D

060912
CYPRESS RESOURCES LIMITED, BONNET PLUME RIVER AREA, YUKON. BY A FLOYD; G C GUTRATH. 1973.
KEYWORDS: GEOCHEMISTRY, REGIONAL GEOLOGY, METALLIC MINERALS, STRUCTURAL GEOLOGY, ECONOMIC GEOLOGY, 3 DDH - 131.36M [431 FT] [CLAIMS/PERMITS: CYR, FXF, ED, PB, ZN, CYP, SCREW].
NTS: 106C/07 [LAT 64-25; LONG 132-55]
COPIES MAY BE PURCHASED. DOCUMENT IN PAPER AND MICROFICHE FORMAT [2 MICROFICHE]

061053
SICINTINE MINES LIMITED, GOZ CREEK AREA, YUKON. BY C M HAMILTON. 1974.
KEYWORDS: GEOCHEMISTRY, REGIONAL GEOLOGY, METALLIC MINERALS [CLAIMS/PERMITS: NAD].
NTS: 106C/07; 106C/08 [LAT 64-23; LONG 132-30]
COPIES MAY BE PURCHASED. DOCUMENT IN PAPER AND MICROFICHE FORMAT [2 MICROFICHE]

061054
TOURNIGAN MINING EXPLORATIONS LIMITED, GOZ CREEK AREA, YUKON. BY C G VERLEY. 1974.
KEYWORDS: GEOCHEMISTRY, REGIONAL GEOLOGY, METALLIC MINERALS [CLAIMS/PERMITS: YK].
NTS: 106C/07 [LAT 64-24; LONG 132-40]
COPIES MAY BE PURCHASED. DOCUMENT IN PAPER AND MICROFICHE FORMAT [2 MICROFICHE]

061055
COMINCO LIMITED, BONNET PLUME RIVER AREA, YUKON. BY M S TRAVIS. 1974.
KEYWORDS: GEOCHEMISTRY, REGIONAL GEOLOGY, METALLIC MINERALS, STRUCTURAL GEOLOGY [CLAIMS/PERMITS: FUN].
NTS: 106C/07 [LAT 64-23; LONG 132-46]
COPIES MAY BE PURCHASED. DOCUMENT IN PAPER AND MICROFICHE FORMAT [1 MICROFICHE]

061056
BARRIER REEF RESOURCES LIMITED, GOZ CREEK AREA, YUKON. BY C M HAMILTON. 1973.
KEYWORDS: GEOCHEMISTRY, REGIONAL GEOLOGY, METALLIC MINERALS, STRUCTURAL GEOLOGY, STRATIGRAPHY, ECONOMIC GEOLOGY [CLAIMS/PERMITS: GOZ, LUV, DUO].
NTS: 106C/07; 106C/08 [LAT 64-25; LONG 132-30]
CONFIDENTIAL. DOCUMENT IN PAPER AND MICROFICHE FORMAT [3 MICROFICHE]

061075
CONWEST EXPLORATION COMPANY LIMITED, GOZ CREEK AREA, YUKON. BY D S HAIRSINE; C G VERLEY. 1974.
KEYWORDS: GEOCHEMISTRY, REGIONAL GEOLOGY, METALLIC MINERALS, STRUCTURAL GEOLOGY, ECONOMIC GEOLOGY [CLAIMS/PERMITS: PAL, ANN, GAL, GIN, GOZ, ZOG, PAL, HPV].
NTS: 106C/07 [LAT 64-25; LONG 132-40]
COPIES MAY BE PURCHASED. DOCUMENT IN PAPER AND MICROFICHE FORMAT [3 MICROFICHE]

061097
GREAT PLAINS DEVELOPMENT COMPANY OF CANADA LIMITED, GOZ CREEK AREA, YUKON. BY R DURFELD; D S HAIRSINE; C G VERLEY. 1974.
KEYWORDS: GEOPHYSICS, GEOCHEMISTRY, REGIONAL GEOLOGY, METALLIC MINERALS, STRUCTURAL GEOLOGY, ECONOMIC GEOLOGY, 5 DDH - 395.60M [1298 FT] [CLAIMS/PERMITS: BOB, GEP, GYK, KIS, RAY].
NTS: 106C/07 [LAT 64-24; LONG 132-49]
CONFIDENTIAL. DOCUMENT IN PAPER AND MICROFICHE FORMAT [5 MICROFICHE]

061098
HARMAN MANAGEMENT LIMITED, GOZ CREEK AREA, YUKON. BY C K IKONA. 1974.
KEYWORDS: GEOCHEMISTRY, REGIONAL GEOLOGY, METALLIC MINERALS [CLAIMS/PERMITS: MX].
NTS: 106C/07 [LAT 64-27; LONG 132-45]
COPIES MAY BE PURCHASED. DOCUMENT IN PAPER AND MICROFICHE FORMAT [1 MICROFICHE]

061141
CHATEX INDUSTRIES LIMITED, GOZ CREEK AREA, YUKON. BY R E CHAPLIN. 1973.
KEYWORDS: REGIONAL GEOLOGY, METALLIC MINERALS, ECONOMIC GEOLOGY [CLAIMS/PERMITS: ACE].
NTS: 106C/07 [LAT 64-27; LONG 132-32]
COPIES MAY BE PURCHASED. DOCUMENT IN PAPER AND MICROFICHE FORMAT [1 MICROFICHE]

061145
CHATEX INDUSTRIES LIMITED, GOZ CREEK AREA, YUKON. BY C M HAMILTON. 1974.
KEYWORDS: GEOCHEMISTRY, REGIONAL GEOLOGY, METALLIC MINERALS, STRUCTURAL GEOLOGY, ECONOMIC GEOLOGY [CLAIMS/PERMITS: ACE].
NTS: 106C/07 [LAT 64-27; LONG 132-34]
COPIES MAY BE PURCHASED. DOCUMENT IN PAPER AND MICROFICHE FORMAT [2 MICROFICHE]

061162
LION MINES LIMITED, BONNET PLUME RIVER AREA, YUKON. BY H A QUINN. 1973.
KEYWORDS: REGIONAL GEOLOGY, METALLIC MINERALS, STRUCTURAL GEOLOGY [CLAIMS/PERMITS: HARRY].
NTS: 106C/07 [LAT 64-24; LONG 132-55]
COPIES MAY BE PURCHASED. DOCUMENT IN PAPER AND MICROFICHE FORMAT [1 MICROFICHE]

061163
SICINTINE MINES LIMITED, DUO CREEK AREA, YUKON. BY R E CHAPLIN. 1973.
KEYWORDS: REGIONAL GEOLOGY, METALLIC MINERALS, ECONOMIC GEOLOGY [CLAIMS/PERMITS: NAD].
NTS: 106C/07; 106C/08 [LAT 64-24; LONG 132-30]
COPIES MAY BE PURCHASED. DOCUMENT IN PAPER AND MICROFICHE FORMAT [1 MICROFICHE]

108C/07
CONT'D

061184
SICINTINE MINES LIMITED, GOZ CREEK AREA, YUKON. BY R E CHAPLIN. 1973.
KEYWORDS: REGIONAL GEOLOGY, METALLIC MINERALS, ECONOMIC GEOLOGY [CLAIMS/PERMITS: BID].
NTS: 106C/07; 106C/08 [LAT 64-27; LONG 132-30]
COPIES MAY BE PURCHASED. DOCUMENT IN PAPER AND MICROFICHE FORMAT [1 MICROFICHE]

061182
SICINTINE MINES LIMITED, GOZ CREEK AREA, YUKON. BY C M HAMILTON. 1974.
KEYWORDS: GEOCHEMISTRY, REGIONAL GEOLOGY, METALLIC MINERALS, ECONOMIC GEOLOGY [CLAIMS/PERMITS: BID].
NTS: 106C/07; 106C/08 [LAT 64-26; LONG 132-30]
COPIES MAY BE PURCHASED. DOCUMENT IN PAPER AND MICROFICHE FORMAT [2 MICROFICHE]

061221
HARMAN MANAGEMENT LIMITED, GOZ CREEK AREA, YUKON. BY C K IKONA; T L SADLIER-BROWN. 1974.
KEYWORDS: REGIONAL GEOLOGY [CLAIMS/PERMITS: BID].
NTS: 106C/07; 106C/08 [LAT 64-26; LONG 132-31]
COPIES MAY BE PURCHASED. DOCUMENT IN PAPER AND MICROFICHE FORMAT [1 MICROFICHE]

061222
HARMAN MANAGEMENT LIMITED, GOZ CREEK AREA, YUKON. BY C K IKONA. 1974.
KEYWORDS: GEOCHEMISTRY, REGIONAL GEOLOGY, METALLIC MINERALS [CLAIMS/PERMITS: DICK].
NTS: 106C/07 [LAT 64-30; LONG 132-45]
COPIES MAY BE PURCHASED. DOCUMENT IN PAPER AND MICROFICHE FORMAT [1 MICROFICHE]

061223
HARMAN MANAGEMENT LIMITED, GOZ CREEK AREA, YUKON. BY C K IKONA. 1974.
KEYWORDS: GEOCHEMISTRY, REGIONAL GEOLOGY, METALLIC MINERALS [CLAIMS/PERMITS: DU].
NTS: 106C/07 [LAT 64-24; LONG 132-31]
COPIES MAY BE PURCHASED. DOCUMENT IN PAPER AND MICROFICHE FORMAT [1 MICROFICHE]

061224
HARMAN MANAGEMENT LIMITED, GOZ CREEK AREA, YUKON. BY C K IKONA. 1974.
KEYWORDS: GEOCHEMISTRY, REGIONAL GEOLOGY, METALLIC MINERALS [CLAIMS/PERMITS: TOM].
NTS: 106C/07 [LAT 64-29; LONG 132-40]
COPIES MAY BE PURCHASED. DOCUMENT IN PAPER AND MICROFICHE FORMAT [1 MICROFICHE]

061228
KENDAL MINING AND EXPLORATION LIMITED, BONNET PLUME RIVER AREA, YUKON. BY J J OBERBILLIG. 1974.
KEYWORDS: GEOCHEMISTRY, REGIONAL GEOLOGY [CLAIMS/PERMITS: CVO].
NTS: 106C/07 [LAT 64-24; LONG 132-55]
COPIES MAY BE PURCHASED. DOCUMENT IN PAPER AND MICROFICHE FORMAT [1 MICROFICHE]

061240
JUNEX RESOURCES LIMITED, HARRISON CREEK AREA, YUKON. BY D H WAUGH. 1974.
KEYWORDS: GEOCHEMISTRY, REGIONAL GEOLOGY, METALLIC MINERALS [CLAIMS/PERMITS: BOX].
NTS: 106C/07 [LAT 64-25; LONG 132-50]
CONFIDENTIAL. DOCUMENT IN PAPER AND MICROFICHE FORMAT [1 MICROFICHE]

061242
NICOLA COPPER MINES LIMITED, HARRISON CREEK AREA, YUKON. BY C K IKONA; T L SADLIER-BROWN. 1974.
KEYWORDS: GEOCHEMISTRY, REGIONAL GEOLOGY, METALLIC MINERALS [CLAIMS/PERMITS: PESO].
NTS: 106C/07 [LAT 64-26; LONG 132-50]
CONFIDENTIAL. DOCUMENT IN PAPER AND MICROFICHE FORMAT [1 MICROFICHE]

061268
TACOMA RESOURCES LIMITED, BONNET PLUME RIVER AREA, YUKON. BY E O CHISHOLM. 1975.
KEYWORDS: GEOPHYSICS, GEOCHEMISTRY, REGIONAL GEOLOGY [CLAIMS/PERMITS: HD].
NTS: 106C/07 [LAT 64-28; LONG 132-48]
COPIES MAY BE PURCHASED. DOCUMENT IN PAPER AND MICROFICHE FORMAT [1 MICROFICHE]

061272
T R V MINERALS CORPORATION LIMITED, GOZ CREEK AREA, YUKON. BY J J OBERBILLIG. 1975.
KEYWORDS: GEOCHEMISTRY, REGIONAL GEOLOGY [CLAIMS/PERMITS: CVO, BPR, TRW].
NTS: 106C/07 [LAT 64-24; LONG 132-57]
COPIES MAY BE PURCHASED. DOCUMENT IN PAPER AND MICROFICHE FORMAT [1 MICROFICHE]

061311
HIBERNIAN INTERNATIONAL DEVELOPMENT CORPORATION LIMITED, GOZ CREEK AREA, YUKON. BY D H WAUGH. 1974.
KEYWORDS: GEOCHEMISTRY, REGIONAL GEOLOGY [CLAIMS/PERMITS: H, J, K, L].
NTS: 106C/07 [LAT 64-27; LONG 133-00]
CONFIDENTIAL. DOCUMENT IN PAPER AND MICROFICHE FORMAT [1 MICROFICHE]

061480
LION MINES LIMITED, HARRISON CREEK AREA, YUKON. BY C K IKONA. 1974.
KEYWORDS: GEOCHEMISTRY, REGIONAL GEOLOGY, METALLIC MINERALS [CLAIMS/PERMITS: HARRY].
NTS: 106C/07 [LAT 64-28; LONG 132-43]
COPIES MAY BE PURCHASED. DOCUMENT IN PAPER AND MICROFICHE FORMAT [1 MICROFICHE]

106C/07 CONT'D

061512
OLYMPIAN INTERNATIONAL RESOURCES LIMITED, CORN CREEK AREA, YUKON. BY D W TULLY. 1974.
KEYWORDS: GEOCHEMISTRY, REGIONAL GEOLOGY, METALLIC MINERALS [CLAIMS/PERMITS: TROUT].
NTS: 106C/07 [LAT 64-29; LONG 132-58]
CONFIDENTIAL. DOCUMENT IN PAPER AND MICROFICHE FORMAT [2 MICROFICHE]

062021
BULLION MOUNTAIN MINING CORPORATION LIMITED, GOZ CREEK AREA, YUKON [PROSPECTUS]. BY D W TULLY. 1974.
KEYWORDS: REGIONAL GEOLOGY, METALLIC MINERALS [CLAIMS/PERMITS: TOM 1-12, TOM 17, TOM 19, TOM 25-28, TOM 41, TOM 43, TOM 64-77].
NTS: 106C/07 [LAT 64-28; LONG 120-35]
COPIES MAY BE PURCHASED. DOCUMENT IN PAPER AND MICROFICHE FORMAT [1 MICROFICHE]

090088
BRITISH NEWFOUNDLAND EXPLORATION LIMITED, PORTER PUDDLE AREA, YUKON. BY K B MCHALE. 1975.
KEYWORDS: GEOCHEMISTRY, REGIONAL GEOLOGY, METALLIC MINERALS, ECONOMIC GEOLOGY [CLAIMS/PERMITS: CYP, WHI, ZOT, FRI].
NTS: 106C/07 [LAT 64-15; LONG 133-00]
COPIES MAY BE PURCHASED. DOCUMENT IN PAPER AND MICROFICHE FORMAT [7 MICROFICHE]

090189
MCINTYRE MINES LIMITED, NADALEEN RIVER AREA, YUKON. BY A O BIRKELAND. 1976.
KEYWORDS: GEOCHEMISTRY, REGIONAL GEOLOGY, ECONOMIC GEOLOGY, 8 DDH - 816.51M [2679 FT] [CLAIMS/PERMITS: TARA].
NTS: 106C/02; 106C/06; 106C/07 [LAT 64-15; LONG 132-55]
CONFIDENTIAL. DOCUMENT IN PAPER AND MICROFICHE FORMAT [8 MICROFICHE]

091298
COMINCO LIMITED, BONNET PLUME RIVER AREA, YUKON. BY M S TRAVIS. 1975.
KEYWORDS: ECONOMIC GEOLOGY, GEOCHEMISTRY, METALLIC MINERALS, 3 DDH - 213.65M [701 FT] [CLAIMS/PERMITS: FUN].
NTS: 106C/07 [LAT 64-23; LONG 132-46]
CONFIDENTIAL. DOCUMENT IN PAPER AND MICROFICHE FORMAT [1 MICROFICHE]

106C/08

061000
COMINCO LIMITED, DUO-GOZ CREEKS AREA, YUKON. BY S B BUTRENCHUK. 1974.
KEYWORDS: GEOCHEMISTRY, REGIONAL GEOLOGY, METALLIC MINERALS [CLAIMS/PERMITS: HA].
NTS: 106C/08 [LAT 64-25; LONG 132-15]
COPIES MAY BE PURCHASED. DOCUMENT IN PAPER AND MICROFICHE FORMAT [1 MICROFICHE]

061002
COMMAND RESOURCES LIMITED, DUO CREEK AREA, YUKON. BY F HOLCAPEK. 1974.
KEYWORDS: GEOCHEMISTRY, REGIONAL GEOLOGY, METALLIC MINERALS [CLAIMS/PERMITS: LIZ].
NTS: 106C/08 [LAT 64-25; LONG 132-26]
COPIES MAY BE PURCHASED. DOCUMENT IN PAPER AND MICROFICHE FORMAT [2 MICROFICHE]

061005
SEREM LIMITED, GOZ CREEK AREA, YUKON. BY P F TEGART. 1974.
KEYWORDS: GEOCHEMISTRY, REGIONAL GEOLOGY, METALLIC MINERALS [CLAIMS/PERMITS: GUS].
NTS: 106C/08 [LAT 64-26; LONG 132-20]
COPIES MAY BE PURCHASED. DOCUMENT IN PAPER AND MICROFICHE FORMAT [1 MICROFICHE]

061008
H SMITH, DUO-GOZ CREEKS AREA, YUKON. BY F HOLCAPEK; H SMITH. 1974.
KEYWORDS: GEOCHEMISTRY, REGIONAL GEOLOGY, METALLIC MINERALS [CLAIMS/PERMITS: LIZ].
NTS: 106C/08 [LAT 64-24; LONG 132-26]
COPIES MAY BE PURCHASED. DOCUMENT IN PAPER AND MICROFICHE FORMAT [2 MICROFICHE]

061028
ACHERON MINES LIMITED, DUO CREEK AREA, YUKON. BY F HOLCAPEK; J DEIGHTON. 1974.
KEYWORDS: GEOCHEMISTRY, REGIONAL GEOLOGY [CLAIMS/PERMITS: LIZ].
NTS: 106C/08 [LAT 64-26; LONG 132-16]
COPIES MAY BE PURCHASED. DOCUMENT IN PAPER AND MICROFICHE FORMAT [1 MICROFICHE]

061048
HARMAN MANAGEMENT LIMITED, GOZ LAKE AREA, YUKON. BY C K IKONA. 1974.
KEYWORDS: GEOCHEMISTRY, REGIONAL GEOLOGY, METALLIC MINERALS, ECONOMIC GEOLOGY [CLAIMS/PERMITS: RUM].
NTS: 106C/08 [LAT 64-27; LONG 132-20]
COPIES MAY BE PURCHASED. DOCUMENT IN PAPER AND MICROFICHE FORMAT [1 MICROFICHE]

061049
ENVOY RESOURCES LIMITED, DUO CREEK AREA, YUKON. BY C K IKONA. 1974.
KEYWORDS: GEOCHEMISTRY [CLAIMS/PERMITS: RAF].
NTS: 106C/08 [LAT 64-28; LONG 132-15]
COPIES MAY BE PURCHASED. DOCUMENT IN PAPER AND MICROFICHE FORMAT [1 MICROFICHE]

106C/08 CONT'D

061050
ENVOY RESOURCES LIMITED, DUO CREEK AREA, YUKON. BY C K IKONA. 1974.
KEYWORDS: REGIONAL GEOLOGY, METALLIC MINERALS, ECONOMIC GEOLOGY [CLAIMS/PERMITS: RAF].
NTS: 106C/08 [LAT 64-28; LONG 132-15]
COPIES MAY BE PURCHASED. DOCUMENT IN PAPER AND MICROFICHE FORMAT [1 MICROFICHE]

061053
SICINTINE MINES LIMITED, GOZ CREEK AREA, YUKON. BY C M HAMILTON. 1974.
KEYWORDS: GEOCHEMISTRY, REGIONAL GEOLOGY, METALLIC MINERALS [CLAIMS/PERMITS: NAD].
NTS: 106C/07; 106C/08 [LAT 64-23; LONG 132-30]
COPIES MAY BE PURCHASED. DOCUMENT IN PAPER AND MICROFICHE FORMAT [2 MICROFICHE]

061056
BARRIER REEF RESOURCES LIMITED, GOZ CREEK AREA, YUKON. BY C M HAMILTON. 1973.
KEYWORDS: GEOCHEMISTRY, REGIONAL GEOLOGY, METALLIC MINERALS, STRUCTURAL GEOLOGY, STRATIGRAPHY , ECONOMIC GEOLOGY [CLAIMS/PERMITS: GOZ, LUV, DUO].
NTS: 106C/07; 106C/08 [LAT 64-25; LONG 132-30]
CONFIDENTIAL. DOCUMENT IN PAPER AND MICROFICHE FORMAT [3 MICROFICHE]

061072
CLAYMORE RESOURCES LIMITED, GOZ CREEK AREA, YUKON. BY C M HAMILTON. 1974.
KEYWORDS: GEOCHEMISTRY, REGIONAL GEOLOGY, METALLIC MINERALS [CLAIMS/PERMITS: RYE].
NTS: 106C/08 [LAT 64-27; LONG 132-24]
COPIES MAY BE PURCHASED. DOCUMENT IN PAPER AND MICROFICHE FORMAT [2 MICROFICHE]

061078
CREAM SILVER MINES LIMITED, BONNET PLUME RIVER AREA, YUKON. BY F HOLCAPEK. 1973.
KEYWORDS: GEOCHEMISTRY, REGIONAL GEOLOGY, METALLIC MINERALS, ECONOMIC GEOLOGY [CLAIMS/PERMITS: LIZ].
NTS: 106C/08 [LAT 64-26; LONG 132-18]
COPIES MAY BE PURCHASED. DOCUMENT IN PAPER AND MICROFICHE FORMAT [2 MICROFICHE]

061094
G B X MINES LIMITED, BONNET PLUME RIVER AREA, YUKON. BY G C GUTRATH. 1974.
KEYWORDS: REGIONAL GEOLOGY, METALLIC MINERALS, GEOCHEMISTRY [CLAIMS/PERMITS: PLU].
NTS: 106C/08 [LAT 64-25; LONG 132-20]
COPIES MAY BE PURCHASED. DOCUMENT IN PAPER AND MICROFICHE FORMAT [1 MICROFICHE]

061136
BELMORAL MINES LIMITED, DUO CREEK AREA, YUKON. BY H J TOOHEY. 1973.
KEYWORDS: REGIONAL GEOLOGY, METALLIC MINERALS [CLAIMS/PERMITS: TYE].
NTS: 106C/08 [LAT 64-24; LONG 132-28]
COPIES MAY BE PURCHASED. DOCUMENT IN PAPER AND MICROFICHE FORMAT [1 MICROFICHE]

061148
ACTION RESOURCES LIMITED, NADALEEN RIVER AREA, YUKON. BY C M HAMILTON. 1974.
KEYWORDS: GEOCHEMISTRY, REGIONAL GEOLOGY, METALLIC MINERALS, STRUCTURAL GEOLOGY, ECONOMIC GEOLOGY [CLAIMS/PERMITS: RYE, BID].
NTS: 106C/08 [LAT 64-27; LONG 132-27]
COPIES MAY BE PURCHASED. DOCUMENT IN PAPER AND MICROFICHE FORMAT [2 MICROFICHE]

061158
ENVOY RESOURCES LIMITED, BONNET PLUME RIVER AREA, YUKON. BY J W HOGAN. 1974.
KEYWORDS: REGIONAL GEOLOGY, METALLIC MINERALS [CLAIMS/PERMITS: RAF].
NTS: 106C/08 [LAT 64-28; LONG 132-15]
COPIES MAY BE PURCHASED. DOCUMENT IN PAPER AND MICROFICHE FORMAT [1 MICROFICHE]

061163
SICINTINE MINES LIMITED, DUO CREEK AREA, YUKON. BY R E CHAPLIN. 1973.
KEYWORDS: REGIONAL GEOLOGY, METALLIC MINERALS, ECONOMIC GEOLOGY [CLAIMS/PERMITS: NAD].
NTS: 106C/07; 106C/08 [LAT 64-24; LONG 132-30]
COPIES MAY BE PURCHASED. DOCUMENT IN PAPER AND MICROFICHE FORMAT [1 MICROFICHE]

061164
SICINTINE MINES LIMITED, GOZ CREEK AREA, YUKON. BY R E CHAPLIN. 1973.
KEYWORDS: REGIONAL GEOLOGY, METALLIC MINERALS, ECONOMIC GEOLOGY [CLAIMS/PERMITS: BID].
NTS: 106C/07; 106C/08 [LAT 64-27; LONG 132-30]
COPIES MAY BE PURCHASED. DOCUMENT IN PAPER AND MICROFICHE FORMAT [1 MICROFICHE]

061182
SICINTINE MINES LIMITED, GOZ CREEK AREA, YUKON. BY C M HAMILTON. 1974.
KEYWORDS: GEOCHEMISTRY, REGIONAL GEOLOGY, METALLIC MINERALS, ECONOMIC GEOLOGY [CLAIMS/PERMITS: BID].
NTS: 106C/07; 106C/08 [LAT 64-26; LONG 132-30]
COPIES MAY BE PURCHASED. DOCUMENT IN PAPER AND MICROFICHE FORMAT [2 MICROFICHE]

061192
BELMORAL MINES LIMITED, DUO CREEK AREA, YUKON. BY F HOLCAPEK. 1974.
KEYWORDS: GEOCHEMISTRY, REGIONAL GEOLOGY, METALLIC MINERALS [CLAIMS/PERMITS: TYE].
NTS: 106C/08 [LAT 64-25.5; LONG 132-21]
COPIES MAY BE PURCHASED. DOCUMENT IN PAPER AND MICROFICHE FORMAT [1 MICROFICHE]

106C/08 CONT'D

061221
HARMAN MANAGEMENT LIMITED, GOZ CREEK AREA, YUKON. BY C K IKONA; T L SADLIER-BROWN. 1974.
KEYWORDS: REGIONAL GEOLOGY [CLAIMS/PERMITS: BID].
NTS: 106C/07; 106C/08 [LAT 64-26; LONG 132-31]
COPIES MAY BE PURCHASED. DOCUMENT IN PAPER AND MICROFICHE FORMAT [1 MICROFICHE]

061225
HARMAN MANAGEMENT LIMITED, DUO CREEK AREA, YUKON. BY C K IKONA. 1974.
KEYWORDS: GEOCHEMISTRY, REGIONAL GEOLOGY, METALLIC MINERALS, ECONOMIC GEOLOGY [CLAIMS/PERMITS: RAF].
NTS: 106C/08 [LAT 64-28; LONG 132-13]
COPIES MAY BE PURCHASED. DOCUMENT IN PAPER AND MICROFICHE FORMAT [1 MICROFICHE]

061251
WELCOME NORTH MINES LIMITED, YUKON AND MACKENZIE. BY J S BROCK. 1974.
KEYWORDS: REGIONAL GEOLOGY, METALLIC MINERALS, FOSSIL FUELS, ECONOMIC GEOLOGY [CLAIMS/PERMITS: RAIN, REEF, TAP, DICK, LIN, HORSESHOE, TEE, DEE, ICE, TET, ART, COAL LICENCE 25, COAL LICENCE 30].
NTS: 105D/05; 105I/12; 105O/01; 105P/06; 105P/10; 105P/14; 105P/15; 105P/16; 106A/01; 106A/03 ; 106C/08; 106C/09; 106C/10; 106C/16; 106F/02; 115I/03; 115I/05; 115I/06; 116J/05; 117A/08; 117A/09 [COVERS VAST AREA;]
COPIES MAY BE PURCHASED. DOCUMENT IN PAPER AND MICROFICHE FORMAT [1 MICROFICHE]

061481
CREAM SILVER MINES LIMITED, DUO CREEK AREA, YUKON. BY H J TOOHEY. 1974.
KEYWORDS: REGIONAL GEOLOGY [CLAIMS/PERMITS: LIZ].
NTS: 106C/08 [LAT 64-24; LONG 132-25]
COPIES MAY BE PURCHASED. DOCUMENT IN PAPER AND MICROFICHE FORMAT [1 MICROFICHE]

090225
WELCOME NORTH MINES LIMITED, DUO LAKES AREA, YUKON. BY G F MCARTHUR; M L MCARTHUR. 1977.
KEYWORDS: GEOCHEMISTRY, REGIONAL GEOLOGY, METALLIC MINERALS [CLAIMS/PERMITS: REP].
NTS: 106C/08 [LAT 64-29; LONG 132-05]
COPIES MAY BE PURCHASED. DOCUMENT IN PAPER AND MICROFICHE FORMAT [1 MICROFICHE]

091294
PRISM RESOURCES LIMITED, RACKLA RIVER AREA, YUKON. BY C CAVEY. 1979.
KEYWORDS: ECONOMIC GEOLOGY, METALLIC MINERALS, GEOPHYSICS, GEOCHEMISTRY, 5 DDH - 527.3M [1730 FT] [CLAIMS/PERMITS: PIKA, CAROL].
NTS: 106C/01; 106C/08; 106D/01; 106D/02; 106D/07; 106D/08 [LAT 64-17; LONG 134-02]
CONFIDENTIAL. DOCUMENT IN PAPER AND MICROFICHE FORMAT [3 MICROFICHE]

091297
WELCOME NORTH MINES LIMITED, SELWYN MOUNTAINS AREA, YUKON. BY G F MCARTHUR; M L MCARTHUR. 1977.
KEYWORDS: ECONOMIC GEOLOGY, 1 DDH - 30.47M [100 FT] [CLAIMS/PERMITS: REP].
NTS: 106C/08 [LAT 64-20; LONG 132-05]
COPIES MAY BE PURCHASED. DOCUMENT IN PAPER AND MICROFICHE FORMAT [1 MICROFICHE]

106C/09

061184
ANVIL MINING CORPORATION LIMITED, SNAKE RIVER AREA, YUKON. BY D EATON; R J CATHRO; R DENNETT. 1974.
KEYWORDS: GEOCHEMISTRY, REGIONAL GEOLOGY, INDUSTRIAL MINERALS, METALLIC MINERALS [CLAIMS/PERMITS: AL].
NTS: 106C/09; 106C/10 [LAT 64-40; LONG 132-30]
CONFIDENTIAL. DOCUMENT IN PAPER AND MICROFICHE FORMAT [1 MICROFICHE]

061251
WELCOME NORTH MINES LIMITED, YUKON AND MACKENZIE. BY J S BROCK. 1974.
KEYWORDS: REGIONAL GEOLOGY, METALLIC MINERALS, FOSSIL FUELS, ECONOMIC GEOLOGY [CLAIMS/PERMITS: RAIN, REEF, TAP, DICK, LIN, HORSESHOE, TEE, DEE, ICE, TET, ART, COAL LICENCE 25, COAL LICENCE 30].
NTS: 105D/05; 105I/12; 105O/01; 105P/06; 105P/10; 105P/14; 105P/15; 105P/16; 106A/01; 106A/03 ; 106C/08; 106C/09; 106C/10; 106C/16; 106F/02; 115I/03; 115I/05; 115I/06; 116J/05; 117A/08; 117A/09 [COVERS VAST AREA;]
COPIES MAY BE PURCHASED. DOCUMENT IN PAPER AND MICROFICHE FORMAT [1 MICROFICHE]

061277
WELCOME NORTH MINES LIMITED, GOZ CREEK AREA, YUKON. BY J S BROCK; J D GUILD. 1974.
KEYWORDS: REGIONAL GEOLOGY, METALLIC MINERALS [CLAIMS/PERMITS: AXE, NEST].
NTS: 106C/09; 106C/10 [LAT 64-34; LONG 132-32]
COPIES MAY BE PURCHASED. DOCUMENT IN PAPER AND MICROFICHE FORMAT [1 MICROFICHE]

106C/10

061073
COMINCO LIMITED, CORN CREEK AREA, YUKON. BY S B BUTRENCHUK. 1974.
KEYWORDS: REGIONAL GEOLOGY, METALLIC MINERALS, STRUCTURAL GEOLOGY [CLAIMS/PERMITS: DF].
NTS: 106C/10 [LAT 64-40; LONG 133-00]
CONFIDENTIAL. DOCUMENT IN PAPER AND MICROFICHE FORMAT [1 MICROFICHE]

106C/10
CONT'D

061184
ANVIL MINING CORPORATION LIMITED, SNAKE RIVER AREA, YUKON. BY D EATON; R J CATHRO; R DENNETT. 1974.
KEYWORDS: GEOCHEMISTRY, REGIONAL GEOLOGY, INDUSTRIAL MINERALS, METALLIC MINERALS [CLAIMS/PERMITS: AL].
NTS: 106C/09; 106C/10 [LAT 64-40; LONG 132-30]
CONFIDENTIAL. DOCUMENT IN PAPER AND MICROFICHE FORMAT [1 MICROFICHE]

061187
PINE LAKE MINING COMPANY LIMITED, BONNET PLUME RIVER AREA, YUKON. BY G C GUTRATH. 1974.
KEYWORDS: GEOCHEMISTRY, REGIONAL GEOLOGY, METALLIC MINERALS [CLAIMS/PERMITS: RAIN].
NTS: 106C/10; 106C/15 [LAT 64-45; LONG 132-50]
CONFIDENTIAL. DOCUMENT IN PAPER AND MICROFICHE FORMAT [1 MICROFICHE]

061193
BOW RIVER RESOURCES LIMITED AND HIGHHAWK MINES LIMITED, BONNET PLUME RIVER AREA, YUKON. BY C K IKONA; T L SADLIER-BROWN. 1974.
KEYWORDS: GEOCHEMISTRY, REGIONAL GEOLOGY, STRUCTURAL GEOLOGY [CLAIMS/PERMITS: BAT].
NTS: 106C/10 [LAT 64-42; LONG 132-53]
COPIES MAY BE PURCHASED. DOCUMENT IN PAPER AND MICROFICHE FORMAT [1 MICROFICHE]

061195
BOW RIVER RESOURCES LIMITED AND HIGHHAWK MINES LIMITED, BONNET PLUME RIVER AREA, YUKON. BY C K IKONA; T L SADLIER-BROWN. 1974.
KEYWORDS: GEOCHEMISTRY, REGIONAL GEOLOGY [CLAIMS/PERMITS: PONG].
NTS: 106C/10 [LAT 64-38; LONG 132-55]
COPIES MAY BE PURCHASED. DOCUMENT IN PAPER AND MICROFICHE FORMAT [1 MICROFICHE]

061219
GRANDORA EXPLORATIONS LIMITED, BLACK CANYON CREEK AREA, YUKON. BY J R DEIGHTON. 1974.
KEYWORDS: GEOCHEMISTRY, REGIONAL GEOLOGY, METALLIC MINERALS [CLAIMS/PERMITS: NET].
NTS: 106C/10; 106C/11 [LAT 64-40; LONG 133-00]
COPIES MAY BE PURCHASED. DOCUMENT IN PAPER AND MICROFICHE FORMAT [2 MICROFICHE]

061226
HARMAN MANAGEMENT LIMITED, BONNET PLUME RIVER AREA, YUKON. BY E O CHISHOLM. 1974.
KEYWORDS: REGIONAL GEOLOGY, METALLIC MINERALS, STRUCTURAL GEOLOGY [CLAIMS/PERMITS: BAR].
NTS: 106C/10 [LAT 64-35; LONG 132-33]
COPIES MAY BE PURCHASED. DOCUMENT IN PAPER AND MICROFICHE FORMAT [1 MICROFICHE]

061251
WELCOME NORTH MINES LIMITED, YUKON AND MACKENZIE. BY J S BROCK. 1974.
KEYWORDS: REGIONAL GEOLOGY, METALLIC MINERALS, FOSSIL FUELS, ECONOMIC GEOLOGY [CLAIMS/PERMITS: RAIN, REEF, TAP, DICK, LIN, HORSESHOE, TEE, DEE, ICE, TET, ART, COAL LICENCE 25, COAL LICENCE 30].
NTS: 105D/05; 105I/12; 105O/01; 105P/06; 105P/10; 105P/14; 105P/15; 105P/16; 106A/01; 106A/03; 106C/08; 106C/09; 106C/10; 106C/16; 106F/02; 115I/03; 115I/05; 115I/06; 116J/05; 117A/08; 117A/09 [COVERS VAST AREA;]
COPIES MAY BE PURCHASED. DOCUMENT IN PAPER AND MICROFICHE FORMAT [1 MICROFICHE]

061277
WELCOME NORTH MINES LIMITED, GOZ CREEK AREA, YUKON. BY J S BROCK; J D GUILD. 1974.
KEYWORDS: REGIONAL GEOLOGY, METALLIC MINERALS [CLAIMS/PERMITS: AXE, NEST].
NTS: 106C/09; 106C/10 [LAT 64-34; LONG 132-32]
COPIES MAY BE PURCHASED. DOCUMENT IN PAPER AND MICROFICHE FORMAT [1 MICROFICHE]

061315
COMINCO LIMITED, CORN CREEK AREA, YUKON. BY J KLEIN; J LLOYD. 1975.
KEYWORDS: GEOPHYSICS [CLAIMS/PERMITS: DF].
NTS: 106C/10 [LAT 64-40; LONG 132-59]
CONFIDENTIAL. DOCUMENT IN PAPER AND MICROFICHE FORMAT [5 MICROFICHE]

061319
BOW RIVER RESOURCES LIMITED AND HIGHHAWK MINES LIMITED, CORN CREEK AREA, YUKON. BY D PEEL; G E WHITE. 1975.
KEYWORDS: GEOPHYSICS, GEOCHEMISTRY, REGIONAL GEOLOGY, METALLIC MINERALS, STRATIGRAPHY, ECONOMIC GEOLOGY, 7 DDH - 614.43M [2016 FT] [CLAIMS/PERMITS: PING, PONG, BAT, BALLS, SAM, HW, CAN].
NTS: 106C/10; 106C/11 [LAT 64-37 TO 64-41; LONG 132-55 TO 133-18]
COPIES MAY BE PURCHASED. DOCUMENT IN PAPER AND MICROFICHE FORMAT [3 MICROFICHE]

061490
BOW RIVER RESOURCES LIMITED AND HIGHHAWK MINES LIMITED, CORN CREEK AREA, YUKON. BY J W MACLEOD. 1974.
KEYWORDS: GEOCHEMISTRY, REGIONAL GEOLOGY, METALLIC MINERALS [CLAIMS/PERMITS: PING, PONG, BAT, HW, CAN].
NTS: 106C/10; 106C/11 [LAT 64-40; LONG 133-00]
COPIES MAY BE PURCHASED. DOCUMENT IN PAPER AND MICROFICHE FORMAT [2 MICROFICHE]

106C/10 CONT'D

090022
HARMAN SYNDICATE, GOZ LAKE AREA, YUKON. BY R J DARNEY; C K IKONA. 1974.
KEYWORDS: REGIONAL GEOLOGY, METALLIC MINERALS, ECONOMIC GEOLOGY [CLAIMS/PERMITS: GYR, ADD, ETC].
NTS: 106C/10 [LAT 64-40; LONG 132-40]
COPIES MAY BE PURCHASED. DOCUMENT IN PAPER AND MICROFICHE FORMAT [1 MICROFICHE]

090025
COMINCO LIMITED, BONNET PLUME RIVER AREA, YUKON. BY K R PRIDE. 1975.
KEYWORDS: REGIONAL GEOLOGY, METALLIC MINERALS, STRATIGRAPHY [CLAIMS/PERMITS: BOB].
NTS: 106C/10 [LAT 64-33; LONG 133-00]
CONFIDENTIAL. DOCUMENT IN PAPER AND MICROFICHE FORMAT [1 MICROFICHE]

090028
COMINCO LIMITED, BONNET PLUME RIVER AREA, YUKON. BY J KLEIN. 1975.
KEYWORDS: GEOPHYSICS, METALLIC MINERALS [CLAIMS/PERMITS: BOB].
NTS: 106C/10 [LAT 64-33; LONG 133-00]
CONFIDENTIAL. DOCUMENT IN PAPER AND MICROFICHE FORMAT [2 MICROFICHE]

090060
BOW RIVER RESOURCES LIMITED AND HIGHHAWK MINES LIMITED, CORN CREEK AREA, YUKON. BY J W MACLEOD. 1975.
KEYWORDS: GEOCHEMISTRY [CLAIMS/PERMITS: PONG].
NTS: 106C/10 [LAT 64-40; LONG 132-55]
COPIES MAY BE PURCHASED. DOCUMENT IN PAPER AND MICROFICHE FORMAT [1 MICROFICHE]

090145
HARMAN SYNDICATE, GOZ LAKE AREA, YUKON. BY C K IKONA; D A YEAGER. 1976.
KEYWORDS: REGIONAL GEOLOGY, METALLIC MINERALS [CLAIMS/PERMITS: GYR, ADD, ETC].
NTS: 106C/10 [LAT 64-40; LONG 132-40]
COPIES MAY BE PURCHASED. DOCUMENT IN PAPER AND MICROFICHE FORMAT [1 MICROFICHE]

1983-1
BOW RIVER RESOURCES LIMITED AND HIGHHAWK MINES LIMITED, BONNET PLUME RIVER AREA, YUKON. BY J W MACLEOD. 1974.
KEYWORDS: REGIONAL GEOLOGY, METALLIC MINERALS [CLAIMS/PERMITS: PING 1-24, PONG 1-40, BAT 1-24].
NTS: 106C/10; 106C/11 [LAT 64-40; LONG 133-00]
COPIES MAY BE PURCHASED. DOCUMENT IN PAPER AND MICROFICHE FORMAT [1 MICROFICHE]

106C/11

081001
COMINCO LIMITED, CORN CREEK-PINGUICULA LAKE AREA, YUKON. BY S B BUTRENCHUK; D W HEDDLE. 1974.
KEYWORDS: GEOCHEMISTRY, REGIONAL GEOLOGY, METALLIC MINERALS, ECONOMIC GEOLOGY [CLAIMS/PERMITS: DEA].
NTS: 106C/11 [LAT 64-43; LONG 133-00]
COPIES MAY BE PURCHASED. DOCUMENT IN PAPER AND MICROFICHE FORMAT [1 MICROFICHE]

081074
COMINCO LIMITED, CORN CREEK AREA, YUKON. BY M S TRAVIS. 1974.
KEYWORDS: GEOCHEMISTRY, REGIONAL GEOLOGY, METALLIC MINERALS, STRUCTURAL GEOLOGY, ECONOMIC GEOLOGY [CLAIMS/PERMITS: WX].
NTS: 106C/11 [LAT 64-39; LONG 133-08]
COPIES MAY BE PURCHASED. DOCUMENT IN PAPER AND MICROFICHE FORMAT [1 MICROFICHE]

081196
BOW RIVER RESOURCES LIMITED AND HIGHHAWK MINES LIMITED, BONNET PLUME RIVER AREA, YUKON. BY R J DARNEY; C K IKONA. 1974.
KEYWORDS: GEOCHEMISTRY, REGIONAL GEOLOGY [CLAIMS/PERMITS: PING].
NTS: 106C/11 [LAT 64-38; LONG 133-15]
CONFIDENTIAL. DOCUMENT IN PAPER AND MICROFICHE FORMAT [2 MICROFICHE]

081200
CONSOLIDATED STANDARD MINES LIMITED, CORN CREEK AREA, YUKON. BY C K IKONA; T L SADLIER-BROWN. 1974.
KEYWORDS: REGIONAL GEOLOGY [CLAIMS/PERMITS: DJ].
NTS: 106C/11 [LAT 64-36; LONG 133-17]
CONFIDENTIAL. DOCUMENT IN PAPER AND MICROFICHE FORMAT [1 MICROFICHE]

081219
GRANDORA EXPLORATIONS LIMITED, BLACK CANYON CREEK AREA, YUKON. BY J R DEIGHTON. 1974.
KEYWORDS: GEOCHEMISTRY, REGIONAL GEOLOGY, METALLIC MINERALS [CLAIMS/PERMITS: NET].
NTS: 106C/10; 106C/11 [LAT 64-40; LONG 133-00]
COPIES MAY BE PURCHASED. DOCUMENT IN PAPER AND MICROFICHE FORMAT [2 MICROFICHE]

081229
KENDAL MINING AND EXPLORATION LIMITED, BONNET PLUME RIVER AREA, YUKON. BY G C GUTRATH. 1974.
KEYWORDS: GEOCHEMISTRY, REGIONAL GEOLOGY, METALLIC MINERALS [CLAIMS/PERMITS: RAM].
NTS: 106C/11 [LAT 64-30; LONG 133-15]
COPIES MAY BE PURCHASED. DOCUMENT IN PAPER AND MICROFICHE FORMAT [1 MICROFICHE]

106C/11 CONT'D

061319
BOW RIVER RESOURCES LIMITED AND HIGHHAWK MINES LIMITED, CORN CREEK AREA, YUKON. BY D PEEL; G E WHITE. 1975.
KEYWORDS: GEOPHYSICS, GEOCHEMISTRY, REGIONAL GEOLOGY, METALLIC MINERALS, STRATIGRAPHY, ECONOMIC GEOLOGY, 7 DDH - 614.43M [2016 FT] [CLAIMS/PERMITS: PING, PONG, BAT, BALLS, SAM, HW, CAN].
NTS: 106C/10; 106C/11 [LAT 64-37 TO 64-41; LONG 132-55 TO 133-18]
COPIES MAY BE PURCHASED. DOCUMENT IN PAPER AND MICROFICHE FORMAT [3 MICROFICHE]

061490
BOW RIVER RESOURCES LIMITED AND HIGHHAWK MINES LIMITED, CORN CREEK AREA, YUKON. BY J W MACLEOD. 1974.
KEYWORDS: GEOCHEMISTRY, REGIONAL GEOLOGY, METALLIC MINERALS [CLAIMS/PERMITS: PING, PONG, BAT, HW, CAN].
NTS: 106C/10; 106C/11 [LAT 64-40; LONG 133-00]
COPIES MAY BE PURCHASED. DOCUMENT IN PAPER AND MICROFICHE FORMAT [2 MICROFICHE]

090023
R J HIBBARD, PINGUICULA LAKE AREA, YUKON. BY R J HIBBARD; D H WAUGH. 1975.
KEYWORDS: GEOCHEMISTRY, REGIONAL GEOLOGY, METALLIC MINERALS, ECONOMIC GEOLOGY [CLAIMS/PERMITS: MID].
NTS: 106C/11 [LAT 64-34; LONG 133-07]
COPIES MAY BE PURCHASED. DOCUMENT IN PAPER AND MICROFICHE FORMAT [1 MICROFICHE]

090024
COMINCO LIMITED, BONNET PLUME RIVER AREA, YUKON. BY M S TRAVIS. 1975.
KEYWORDS: REGIONAL GEOLOGY, METALLIC MINERALS, STRATIGRAPHY [CLAIMS/PERMITS: PING].
NTS: 106C/11 [LAT 64-38; LONG 133-16]
CONFIDENTIAL. DOCUMENT IN PAPER AND MICROFICHE FORMAT [1 MICROFICHE]

090081
COMINCO LIMITED, CORN CREEK AREA, YUKON. BY S B BUTRENCHUK. 1975.
KEYWORDS: GEOCHEMISTRY, REGIONAL GEOLOGY, METALLIC MINERALS, ECONOMIC GEOLOGY [CLAIMS/PERMITS: BALLS, SAM].
NTS: 106C/11 [LAT 64-39; LONG 133-05]
COPIES MAY BE PURCHASED. DOCUMENT IN PAPER AND MICROFICHE FORMAT [2 MICROFICHE]

091299
COMINCO LIMITED, BONNET PLUME RIVER AREA, YUKON. BY M S TRAVIS. 1975.
KEYWORDS: ECONOMIC GEOLOGY, METALLIC MINERALS, GEOCHEMISTRY, 3 DDH - 336.17M [1103 FT] [CLAIMS/PERMITS: DEA].
NTS: 106C/11 [LAT 64-43; LONG 133-00]
CONFIDENTIAL. DOCUMENT IN PAPER AND MICROFICHE FORMAT [1 MICROFICHE]

091300
COMINCO LIMITED, BONNET PLUME RIVER AREA, YUKON. BY M S TRAVIS. 1975.
KEYWORDS: ECONOMIC GEOLOGY, METALLIC MINERALS, GEOCHEMISTRY, 7 DDH - 533.36M [1750 FT] [CLAIMS/PERMITS: PING].
NTS: 106C/11 [LAT 64-38; LONG 133-16]
CONFIDENTIAL. DOCUMENT IN PAPER AND MICROFICHE FORMAT [1 MICROFICHE]

091301
COMINCO LIMITED, BONNET PLUME RIVER AREA, YUKON. BY M S TRAVIS. 1976.
KEYWORDS: ECONOMIC GEOLOGY, METALLIC MINERALS, GEOCHEMISTRY, 5 DDH - 455.34M [1494 FT] [CLAIMS/PERMITS: CAN, HW, PING].
NTS. 106C/11 [LAT 64-38; LONG 133-16]
CONFIDENTIAL. DOCUMENT IN PAPER AND MICROFICHE FORMAT [1 MICROFICHE]

1983-1
BOW RIVER RESOURCES LIMITED AND HIGHHAWK MINES LIMITED, BONNET PLUME RIVER AREA, YUKON. BY J W MACLEOD. 1974.
KEYWORDS: REGIONAL GEOLOGY, METALLIC MINERALS [CLAIMS/PERMITS: PING 1-24, PONG 1-40, BAT 1-24].
NTS: 106C/10; 106C/11 [LAT 64-40; LONG 133-00]
COPIES MAY BE PURCHASED. DOCUMENT IN PAPER AND MICROFICHE FORMAT [1 MICROFICHE]

106C/13

019047
CYPRUS EXPLORATION CORPORATION LIMITED, FAIRCHILD LAKE AREA, YUKON. BY R H SERAPHIM. 1968.
KEYWORDS: REGIONAL GEOLOGY, STRUCTURAL GEOLOGY [CLAIMS/PERMITS: SLAB].
NTS: 106C/13 [LAT 64-59; LONG 133-59]
COPIES MAY BE PURCHASED. DOCUMENT IN PAPER AND MICROFICHE FORMAT [1 MICROFICHE]

019048
BONNET PLUME RIVER MINES LIMITED, BONNET PLUME RIVER AREA, YUKON. BY F M SMITH; C D TAYLOR. 1968.
KEYWORDS: GEOCHEMISTRY, REGIONAL GEOLOGY, METALLIC MINERALS, ECONOMIC GEOLOGY [CLAIMS/PERMITS: MAMMOTH].
NTS: 106C/13; 106C/14 [LAT 64-54; LONG 133-20]
COPIES MAY BE PURCHASED. DOCUMENT IN PAPER AND MICROFICHE FORMAT [2 MICROFICHE]

106C/13
CONT'D

019049
HERCULES EXPLORATION CORPORATION, FAIRCHILD LAKE AREA, YUKON. BY J G BAIRD. 1968.
KEYWORDS: GEOPHYSICS [CLAIMS/PERMITS: TYANA].
NTS: 106C/13 [LAT 64-38; LONG 133-45]
COPIES MAY BE PURCHASED. DOCUMENT IN PAPER AND MICROFICHE FORMAT [2 MICROFICHE]

061584
ELDORADO NUCLEAR LIMITED, BONNET PLUME RIVER AREA, YUKON. BY C J RILEY. 1976.
KEYWORDS: REGIONAL GEOLOGY, METALLIC MINERALS, RADIOACTIVE MINERALS [CLAIMS/PERMITS: BROMADROSIS].
NTS: 106C/13 [LAT 64-59; LONG 133-57]
CONFIDENTIAL. RELEASE DATE RELEASE BY COMPANY. DOCUMENT IN PAPER AND MICROFICHE FORMAT [1 MICROFICHE]

090053
CYPRUS ANVIL MINING CORPORATION, BONNET PLUME RIVER AREA, YUKON. BY P M DEAN. 1975.
KEYWORDS: GEOCHEMISTRY, REGIONAL GEOLOGY, METALLIC MINERALS [CLAIMS/PERMITS: ALE].
NTS: 106C/13 [LAT 64-52; LONG 133-45]
COPIES MAY BE PURCHASED. DOCUMENT IN PAPER AND MICROFICHE FORMAT [1 MICROFICHE]

090061
AMAX EXPLORATION INCORPORATED, DOLORES CREEK AREA, YUKON. BY J B ALSEN; G M LEARY. 1975.
KEYWORDS: GEOCHEMISTRY, REGIONAL GEOLOGY, ECONOMIC GEOLOGY, METALLIC MINERALS [CLAIMS/PERMITS: DIG].
NTS: 106C/13 [LAT 64-49; LONG 133-36]
COPIES MAY BE PURCHASED. DOCUMENT IN PAPER AND MICROFICHE FORMAT [2 MICROFICHE]

090144
RIO TINTO CANADA EXPLORATION LIMITED, SNAKEHEAD CREEK AREA, YUKON. BY A G TROUP; H W MARSH. 1976.
KEYWORDS: GEOCHEMISTRY, REGIONAL GEOLOGY, METALLIC MINERALS [CLAIMS/PERMITS: CORD].
NTS: 106C/13; 106D/16 [LAT 64-55; LONG 134-00]
CONFIDENTIAL. DOCUMENT IN PAPER AND MICROFICHE FORMAT [4 MICROFICHE]

090151
ELDORADO NUCLEAR LIMITED, FAIRCHILD LAKE AREA, YUKON. BY C J RILEY. 1976.
KEYWORDS: REGIONAL GEOLOGY, ECONOMIC GEOLOGY [CLAIMS/PERMITS: PROMADROSIS].
NTS: 106C/13 [LAT 64-59; LONG 133-57]
CONFIDENTIAL. DOCUMENT IN PAPER AND MICROFICHE FORMAT [1 MICROFICHE]

090303
RIO TINTO CANADIAN EXPLORATION LIMITED, SNAKEHEAD CREEK AREA, YUKON. BY J L HARDY; H W MARSH. 1977.
KEYWORDS: GEOCHEMISTRY, REGIONAL GEOLOGY, METALLIC MINERALS [CLAIMS/PERMITS: CORD].
NTS: 106C/13; 106D/16 [LAT 64-52; LONG 134-00]
CONFIDENTIAL. DOCUMENT IN PAPER AND MICROFICHE FORMAT [3 MICROFICHE]

090376
MOUNTAINEER, PAN OCEAN JOINT VENTURE, FAIRCHILD LAKE AREA, YUKON. BY C K IKONA; M STAMMERS; R B YORSTON. 1978.
KEYWORDS: REGIONAL GEOLOGY, METALLIC MINERALS, RADIOACTIVE MINERALS [CLAIMS/PERMITS: OTTER].
NTS: 106C/13 [LAT 64-59; LONG 133-47]
CONFIDENTIAL. DOCUMENT IN PAPER AND MICROFICHE FORMAT [1 MICROFICHE]

090445
ENERGEX MINERALS LIMITED, FAIRCHILD LAKE AREA, YUKON. BY C K IKONA; M STAMMERS. 1978.
KEYWORDS: GEOPHYSICS, GEOCHEMISTRY, REGIONAL GEOLOGY, METALLIC MINERALS, STRUCTURAL GEOLOGY, RADIOACTIVE MINERALS, ECONOMIC GEOLOGY, 2 DDH - 76M [249 FT] [CLAIMS/PERMITS: FAIR].
NTS: 106C/13 [LAT 64-57; LONG 133-45]
CONFIDENTIAL. DOCUMENT IN PAPER AND MICROFICHE FORMAT [2 MICROFICHE]

090517
ELDORADO NUCLEAR LIMITED, DOLORES CREEK AREA, YUKON. BY C J RILEY. 1979.
KEYWORDS: GEOPHYSICS, REGIONAL GEOLOGY, ECONOMIC GEOLOGY, RADIOACTIVE MINERALS [CLAIMS/PERMITS: TOW].
NTS: 106C/13 [LAT 64-51; LONG 133-48]
COPIES MAY BE PURCHASED. DOCUMENT IN PAPER AND MICROFICHE FORMAT [1 MICROFICHE]

090598
ENERGEX MINERALS LIMITED, FAIRCHILD LAKE AREA, YUKON. BY C K IKONA; D A YEAGER. 1980.
KEYWORDS: ECONOMIC GEOLOGY, GEOPHYSICS, RADIOACTIVE MINERALS [CLAIMS/PERMITS: FAIR].
NTS: 106C/13 [LAT 64-57; LONG 133-45]
CONFIDENTIAL. DOCUMENT IN PAPER AND MICROFICHE FORMAT [1 MICROFICHE]

090621
PAN OCEAN OIL LIMITED, FAIRCHILD LAKE AREA, YUKON. BY A K CHAN; R J MAZUR; J F TOUBORG. 1980.
KEYWORDS: GEOCHEMISTRY, REGIONAL GEOLOGY, ECONOMIC GEOLOGY, METALLIC MINERALS, 5 DDH - 608M [1994 FT] [CLAIMS/PERMITS: OTTER].
NTS: 106C/13; 106F/04 [LAT 65-00; LONG 133-47]
CONFIDENTIAL. DOCUMENT IN PAPER AND MICROFICHE FORMAT [9 MICROFICHE]

106C/13
CONT'D

090731
WERNECKE JOINT VENTURE, FAIRCHILD LAKE AREA, YUKON. BY A R ARCHER; W D EATON. 1981.
KEYWORDS: GEOPHYSICS, GEOCHEMISTRY, REGIONAL GEOLOGY, RADIOACTIVE MINERALS, METALLIC MINERALS [CLAIMS/PERMITS: TOW].
NTS: 106C/13 [LAT 64-50; LONG 133-49]
COPIES MAY BE PURCHASED. DOCUMENT IN PAPER AND MICROFICHE FORMAT [1 MICROFICHE]

090759
RIO TINTO CANADIAN EXPLORATION LIMITED, FAIRCHILD LAKE AREA, YUKON. BY C J CAMPBELL; J A MCCLINTOCK. 1981.
KEYWORDS: GEOPHYSICS, REGIONAL GEOLOGY, ECONOMIC GEOLOGY, METALLIC MINERALS [CLAIMS/PERMITS: CORD].
NTS: 106C/13; 106D/16 [LAT 64-52; LONG 134-00]
CONFIDENTIAL. DOCUMENT IN PAPER AND MICROFICHE FORMAT [3 MICROFICHE]

090817
MOUNTAINEER-PAN OCEAN JOINT VENTURE, FAIRCHILD LAKE AREA, YUKON. BY D L DICK; D R HARMESON. 1981.
KEYWORDS: GEOCHEMISTRY, GEOPHYSICS, METALLIC MINERALS, ECONOMIC GEOLOGY, 10 DDH - 1190.7M [3906 FT] [CLAIMS/PERMITS: OTTER, VOLF, EAGLE].
NTS: 106C/13; 106E/01; 106F/04 [LAT 65-00; LONG 134-00]
CONFIDENTIAL. DOCUMENT IN PAPER AND MICROFICHE FORMAT [12 MICROFICHE]

090830
ENERGEX MINERALS LIMITED, FAIRCHILD LAKE AREA, YUKON. BY C K IKONA; D YEAGER. 1981.
KEYWORDS: GENERAL GEOLOGY, RADIOACTIVE MINERALS [CLAIMS/PERMITS: FAIR].
NTS: 106C/13 [LAT 64-57; LONG 133-45]
CONFIDENTIAL. DOCUMENT IN PAPER AND MICROFICHE FORMAT [2 MICROFICHE]

090895
ZELON ENTERPRISES LIMITED, DOLORES CREEK AREA, YUKON. BY J H HAJEK. 1981.
KEYWORDS: REGIONAL GEOLOGY, GEOCHEMISTRY, METALLIC MINERALS, ECONOMIC GEOLOGY [CLAIMS/PERMITS: IOTA, BARB].
NTS: 106C/13; 106C/14 [LAT 64-53 TO 64-55; LONG 133-15 TO 133-30]
CONFIDENTIAL. DOCUMENT IN PAPER AND MICROFICHE FORMAT [3 MICROFICHE]

090986
WERNECKE JOINT VENTURE, GILLESPIE LAKE AREA, YUKON. BY D EATON. 1982.
KEYWORDS: REGIONAL GEOLOGY, GEOCHEMISTRY, METALLIC MINERALS, ECONOMIC GEOLOGY [CLAIMS/PERMITS: JOLLY].
NTS: 106C/13 [LAT 64-48; LONG 133-54]
CONFIDENTIAL. DOCUMENT IN PAPER AND MICROFICHE FORMAT [1 MICROFICHE]

090987
WERNECKE JOINT VENTURE, FAIRCHILD LAKE AREA, YUKON. BY D EATON. 1982.
KEYWORDS: REGIONAL GEOLOGY, GEOCHEMISTRY, GEOPHYSICS, METALLIC MINERALS, ECONOMIC GEOLOGY [CLAIMS/PERMITS: APE].
NTS: 106C/13 [LAT 64-53; LONG 133-58]
CONFIDENTIAL. DOCUMENT IN PAPER AND MICROFICHE FORMAT [2 MICROFICHE]

090998
RIOCANEX INCORPORATED, WERNECKE MOUNTAINS AREA, YUKON. BY J L HARDY; C J CAMPBELL. 1982.
KEYWORDS: ECONOMIC GEOLOGY, GEOPHYSICS, METALLIC MINERALS, 4 DDH - 365.7M [1199 FT] [CLAIMS/PERMITS: CORD, OVERBURDEN].
NTS: 106C/13; 106D/16 [LAT 64-52; LONG 134-00]
CONFIDENTIAL. DOCUMENT IN PAPER AND MICROFICHE FORMAT [3 MICROFICHE]

091028
ENERGEX MINERALS LIMITED, FAIRCHILD LAKE AREA, YUKON. BY K V CAMPBELL; C K IKONA. 1982.
KEYWORDS: ECONOMIC GEOLOGY, REGIONAL GEOLOGY, GEOCHEMISTRY [CLAIMS/PERMITS: FAIR 1-8, FAIR 10-11, FAIR 13-34].
NTS: 106C/13 [LAT 64-57; LONG 133-45]
CONFIDENTIAL. DOCUMENT IN PAPER AND MICROFICHE FORMAT [3 MICROFICHE]

091442
WERNECKE JOINT VENTURE, GILLESPIE LAKE AREA, YUKON. BY W D EATON. 1983.
KEYWORDS: REGIONAL GEOLOGY, GEOCHEMISTRY, METALLIC MINERALS, ECONOMIC GEOLOGY [CLAIMS/PERMITS: JOLLY 1-10].
NTS: 106C/13 [LAT 64-48; LONG 133-54]
CONFIDENTIAL. DOCUMENT IN PAPER AND MICROFICHE FORMAT [1 MICROFICHE]

091444
WERNECKE JOINT VENTURE, FAIRCHILD LAKE AREA, YUKON. BY W D EATON. 1983.
KEYWORDS: REGIONAL GEOLOGY, GEOCHEMISTRY, METALLIC MINERALS [CLAIMS/PERMITS: APE 1-24].
NTS: 106C/13 [LAT 64-53; LONG 133-58]
CONFIDENTIAL. RELEASE DATE. DOCUMENT IN PAPER AND MICROFICHE FORMAT [1 MICROFICHE]

108C/13 CONT'D

091458
TEXACO CANADA RESOURCES LIMITED, GLACIER LAKE AREA, YUKON. BY P G LHOTKA; R A OLSON. 1983.
KEYWORDS: REGIONAL GEOLOGY, ECONOMIC GEOLOGY, GEOPHYSICS [CLAIMS/PERMITS: IOTA, GOLLUM, IRON , ADUB, HAIL, SAM, BARB].
NTS: 106C/13; 106C/14; 106D/16 [LAT 64-49 TO 64-56; LONG 133-13 TO 134-15]
CONFIDENTIAL. DOCUMENT IN PAPER AND MICROFICHE FORMAT [3 MICROFICHE]

108C/14

019048
BONNET PLUME RIVER MINES LIMITED, BONNET PLUME RIVER AREA, YUKON. BY F M SMITH; C D TAYLOR. 1968.
KEYWORDS: GEOCHEMISTRY, REGIONAL GEOLOGY, METALLIC MINERALS, ECONOMIC GEOLOGY [CLAIMS/PERMITS: MAMMOTH].
NTS: 106C/13; 106C/14 [LAT 64-54; LONG 133-20]
COPIES MAY BE PURCHASED. DOCUMENT IN PAPER AND MICROFICHE FORMAT [2 MICROFICHE]

019050
L I PROCTOR AND L J BROWN, BONNET PLUME RIVER AREA, YUKON. BY L J BROWN; L I PROCTOR; C D TAYLOR. 1967.
KEYWORDS: GEOPHYSICS, GEOCHEMISTRY, REGIONAL GEOLOGY, METALLIC MINERALS, ECONOMIC GEOLOGY [CLAIMS/PERMITS: MAMMOTH].
NTS: 106C/14 [LAT 64-55; LONG 133-18]
COPIES MAY BE PURCHASED. DOCUMENT IN PAPER AND MICROFICHE FORMAT [5 MICROFICHE]

061199
COMINCO LIMITED, CORN CREEK AREA, YUKON. BY M G LOMENDA. 1974.
KEYWORDS: GEOCHEMISTRY, REGIONAL GEOLOGY, METALLIC MINERALS [CLAIMS/PERMITS: SUN].
NTS: 106C/14; 106C/15 [LAT 64-45; LONG 132-00]
COPIES MAY BE PURCHASED. DOCUMENT IN PAPER AND MICROFICHE FORMAT [2 MICROFICHE]

061207
DYNASTY EXPLORATIONS LIMITED, PINQUICULA LAKE AREA, YUKON. BY R C CARNE; P M DEAN. 1974.
KEYWORDS: GEOCHEMISTRY, REGIONAL GEOLOGY, METALLIC MINERALS [CLAIMS/PERMITS: EG].
NTS: 106C/14 [LAT 64-51; LONG 133-08]
CONFIDENTIAL. DOCUMENT IN PAPER AND MICROFICHE FORMAT [2 MICROFICHE]

061245
MENIKA MINING LIMITED, COBALT CREEK AREA, YUKON. BY D G MARK. 1974.
KEYWORDS: GEOPHYSICS, METALLIC MINERALS, ECONOMIC GEOLOGY [CLAIMS/PERMITS: MAC, OTTO, MAD].
NTS: 106C/14 [LAT 64-57; LONG 133-23]
COPIES MAY BE PURCHASED. DOCUMENT IN PAPER AND MICROFICHE FORMAT [1 MICROFICHE]

061565
ELDORADO NUCLEAR LIMITED, KIWI LAKE AREA, YUKON. BY C J RILEY; D F SCHUTZ. 1976.
KEYWORDS: REGIONAL GEOLOGY, RADIOACTIVE MINERALS, ECONOMIC GEOLOGY, METALLIC MINERALS, 5 DDH - 470.58M [1544 FT] [CLAIMS/PERMITS: PTERD, KNIT, PTOES, PNERD].
NTS: 106C/14 [LAT 64-57; LONG 133-18]
CONFIDENTIAL. RELEASE DATE RELEASE BY COMPANY. DOCUMENT IN PAPER AND MICROFICHE FORMAT [1 MICROFICHE]

090054
AMAX EXPLORATION INCORPORATED, PINGUICULA LAKE AREA, YUKON. BY J B ALSEN; A C HITCHINS; G M LEARY. 1975.
KEYWORDS: REGIONAL GEOLOGY, METALLIC MINERALS, ECONOMIC GEOLOGY [CLAIMS/PERMITS: DOC].
NTS: 106C/14 [LAT 64-49; LONG 133-03]
CONFIDENTIAL. DOCUMENT IN PAPER AND MICROFICHE FORMAT [2 MICROFICHE]

090103
WERNECKE JOINT VENTURE, COBALT CREEK AREA, YUKON. BY A R ARCHER. 1975.
KEYWORDS: GEOPHYSICS, REGIONAL GEOLOGY, METALLIC MINERALS, ECONOMIC GEOLOGY, RADIOACTIVE MINERALS [CLAIMS/PERMITS: PTERD].
NTS: 106C/14 [LAT 64-57; LONG 133-18]
CONFIDENTIAL. DOCUMENT IN PAPER AND MICROFICHE FORMAT [1 MICROFICHE]

090283
PAN OCEAN OIL LIMITED, FAIRCHILD LAKE AREA, YUKON. BY C K IKONA; D A YEAGER. 1977.
KEYWORDS: GEOCHEMISTRY, REGIONAL GEOLOGY, METALLIC MINERALS, RADIOACTIVE MINERALS [CLAIMS/PERMITS: ELK].
NTS: 106C/14 [LAT 64-53; LONG 133-20]
COPIES MAY BE PURCHASED. DOCUMENT IN PAPER AND MICROFICHE FORMAT [1 MICROFICHE]

090284
PAN OCEAN OIL LIMITED, FAIRCHILD LAKE AREA, YUKON. BY C K IKONA; M A STAMMERS. 1977.
KEYWORDS: GEOCHEMISTRY, REGIONAL GEOLOGY, METALLIC MINERALS, STRUCTURAL GEOLOGY, RADIOACTIVE MINERALS [CLAIMS/PERMITS: RAM].
NTS: 106C/14 [LAT 64-58; LONG 133-11]
COPIES MAY BE PURCHASED. DOCUMENT IN PAPER AND MICROFICHE FORMAT [1 MICROFICHE]

108C/14
CONT'D

090421
MOUNTAINEER MINES LIMITED, FAIRCHILD LAKE AREA, YUKON. BY C K IKONA; M A STAMMERS. 1978.
KEYWORDS: GEOPHYSICS, GEOCHEMISTRY, REGIONAL GEOLOGY, METALLIC MINERALS, STRATIGRAPHY, ECONOMIC GEOLOGY, RADIOACTIVE MINERALS [CLAIMS/PERMITS: RAM].
NTS: 106C/14 [LAT 64-58; LONG 133-11]
COPIES MAY BE PURCHASED. DOCUMENT IN PAPER AND MICROFICHE FORMAT [1 MICROFICHE]

090424
MOUNTAINEER MINES LIMITED, DOLORES CREEK AREA, YUKON. BY C K IKONA; D A YEAGER. 1978.
KEYWORDS: GEOCHEMISTRY, REGIONAL GEOLOGY, METALLIC MINERALS, ECONOMIC GEOLOGY, RADIOACTIVE MINERALS [CLAIMS/PERMITS: ELK].
NTS: 106C/14 [LAT 64-53; LONG 133-20]
COPIES MAY BE PURCHASED. DOCUMENT IN PAPER AND MICROFICHE FORMAT [1 MICROFICHE]

090585
PAMICON DEVELOPMENTS LIMITED, DOLORES CREEK AREA, YUKON. BY C K IKONA; D A YEAGER. 1981.
KEYWORDS: GEOPHYSICS [CLAIMS/PERMITS: ELK].
NTS: 106C/14 [LAT 64-53; LONG 133-20]
COPIES MAY BE PURCHASED. DOCUMENT IN PAPER AND MICROFICHE FORMAT [1 MICROFICHE]

090589
PAMICON DEVELOPMENTS LIMITED, DOLORES CREEK AREA, YUKON. BY C K IKONA; D A YEAGER. 1980.
KEYWORDS: GEOPHYSICS, REGIONAL GEOLOGY, ECONOMIC GEOLOGY, RADIOACTIVE MINERALS [CLAIMS/PERMITS: RAM].
NTS: 106C/14 [LAT 64-58; LONG 133-11]
COPIES MAY BE PURCHASED. DOCUMENT IN PAPER AND MICROFICHE FORMAT [2 MICROFICHE]

090819
MOUNTAINEER-PAN OCEAN JOINT VENTURE, DOLORES CREEK AREA, YUKON. BY D L DICK; D B HARMESON. 1981.
KEYWORDS: GEOCHEMISTRY, GEOPHYSICS, ECONOMIC GEOLOGY, METALLIC MINERALS [CLAIMS/PERMITS: ELK].
NTS: 106C/14 [LAT 64-53; LONG 133-20]
COPIES MAY BE PURCHASED. DOCUMENT IN PAPER AND MICROFICHE FORMAT [1 MICROFICHE]

090821
MOUNTAINEER-PAN OCEAN JOINT VENTURE, QUARTET LAKE AREA, YUKON. BY D L DICK; D B HARMESON. 1981.
KEYWORDS: ECONOMIC GEOLOGY, GEOCHEMISTRY, METALLIC MINERALS [CLAIMS/PERMITS: ARCTOS].
NTS: 106C/14 [LAT 64-56; LONG 134-21]
CONFIDENTIAL. DOCUMENT IN PAPER AND MICROFICHE FORMAT [1 MICROFICHE]

090869
AMAX OF CANADA LIMITED, MOUNT PROFEIT AREA, YUKON. BY M MCGILL. 1981.
KEYWORDS: ECONOMIC GEOLOGY, METALLIC MINERALS, 2 DDH - 306M [1004 FT] [CLAIMS/PERMITS: DOC].
NTS: 106C/14 [LAT 64-47; LONG 133-04]
CONFIDENTIAL. DOCUMENT IN PAPER AND MICROFICHE FORMAT [1 MICROFICHE]

090895
ZELON ENTERPRISES LIMITED, DOLORES CREEK AREA, YUKON. BY J H HAJEK. 1981.
KEYWORDS: REGIONAL GEOLOGY, GEOCHEMISTRY, METALLIC MINERALS, ECONOMIC GEOLOGY [CLAIMS/PERMITS: IOTA, BARB].
NTS: 106C/13; 106C/14 [LAT 64-53 TO 64-55; LONG 133-15 TO 133-30]
CONFIDENTIAL. DOCUMENT IN PAPER AND MICROFICHE FORMAT [3 MICROFICHE]

090985
WERNECKE JOINT VENTURE, DELORES CREEK AREA, YUKON. BY D W EATON. 1982.
KEYWORDS: ECONOMIC GEOLOGY, GEOCHEMISTRY, REGIONAL GEOLOGY, RADIOACTIVE MINERALS, GEOPHYSICS , 3 DDH - 607M [1991 FT] [CLAIMS/PERMITS: PTERD, PNERD, KNIT, PTOES, SKIN].
NTS: 106C/14 [LAT 64-57; LONG 133-18]
CONFIDENTIAL. DOCUMENT IN PAPER AND MICROFICHE FORMAT [2 MICROFICHE]

091302
ETCETERA MANAGEMENT LIMITED, NADALEEN RIVER MAP AREA, YUKON. L SOOKUEHOFF. 1977.
KEYWORDS: ECONOMIC GEOLOGY, METALLIC MINERALS, 2 DDH - 58.51M [192 FT] [CLAIMS/PERMITS: CAM]
NTS: 106C/14 [LAT 64-45 TO 65-00; LONG 133-00 TO 133-30]
COPIES MAY BE PURCHASED. DOCUMENT IN PAPER AND MICROFICHE FORMAT [1 MICROFICHE]

091456
TEXACO CANADA RESOURCES LIMITED, GLACIER LAKE AREA, YUKON. BY P G LHOTKA; R A OLSON. 1983.
KEYWORDS: REGIONAL GEOLOGY, ECONOMIC GEOLOGY, GEOPHYSICS [CLAIMS/PERMITS: IOTA, GOLLUM, IRON , ADUB, HAIL, SAM, BARB].
NTS: 106C/13; 106C/14; 106D/16 [LAT 64-49 TO 64-56; LONG 133-13 TO 134-15]
CONFIDENTIAL. DOCUMENT IN PAPER AND MICROFICHE FORMAT [3 MICROFICHE]

106C/14 CONT'D

091502
TEXACO CANADA RESOURCES LIMITED, DOLORES CREEK AREA, YUKON. BY P G LHOTKA; R A OLSON. 1983.
KEYWORDS: REGIONAL GEOLOGY, GEOCHEMISTRY, GEOPHYSICS, METALLIC MINERALS, ECONOMIC GEOLOGY [CLAIMS/PERMITS: IOTA 1-128].
NTS: 106C/14 [LAT 64-55; LONG 133-15]
CONFIDENTIAL. DOCUMENT IN PAPER AND MICROFICHE FORMAT [4 MICROFICHE]

106C/15

061187
PINE LAKE MINING COMPANY LIMITED, BONNET PLUME RIVER AREA, YUKON. BY G C GUTRATH. 1974.
KEYWORDS: GEOCHEMISTRY, REGIONAL GEOLOGY, METALLIC MINERALS [CLAIMS/PERMITS: RAIN].
NTS: 106C/10; 106C/15 [LAT 64-45; LONG 132-50]
CONFIDENTIAL. DOCUMENT IN PAPER AND MICROFICHE FORMAT [1 MICROFICHE]

061189
COMINCO LIMITED, CORN CREEK AREA, YUKON. BY M G LOMENDA. 1974.
KEYWORDS: GEOCHEMISTRY, REGIONAL GEOLOGY, METALLIC MINERALS [CLAIMS/PERMITS: SUN].
NTS: 106C/14; 106C/15 [LAT 64-45; LONG 132-00]
COPIES MAY BE PURCHASED. DOCUMENT IN PAPER AND MICROFICHE FORMAT [2 MICROFICHE]

061282
WELCOME NORTH MINES LIMITED, ARCTIC RED RIVER AREA, MACKENZIE. BY J BELLAMY; J S BROCK; J D GUILD; D A LYMAN. 1974.
KEYWORDS: GEOCHEMISTRY, REGIONAL GEOLOGY, INDUSTRIAL MINERALS, METALLIC MINERALS, STRUCTURAL GEOLOGY, ECONOMIC GEOLOGY, 3 DDH - 345.64M [1134 FT] [CLAIMS/PERMITS: CAB].
NTS: 106C/15; 106C/16; 106F/01; 106F/02 [LAT 64-59; LONG 132-27]
CONFIDENTIAL. DOCUMENT IN PAPER AND MICROFICHE FORMAT [3 MICROFICHE]

082082
WELCOME NORTH MINES LIMITED, BACKBONE RANGES AREA, MACKENZIE-YUKON. ANONYMOUS. 1974.
KEYWORDS: REGIONAL GEOLOGY [CLAIMS/PERMITS: BB, DAB, BAK, CAB, EAB].
NTS: 106B/13; 106C/15; 106C/16; 106F/01; 106F/02; 106G/04 [LAT 65-00; LONG 132-15]
COPIES MAY BE PURCHASED. DOCUMENT IN PAPER AND MICROFICHE FORMAT [NO TEXT 1 MICROFICHE]

090203
WELCOME NORTH MINES LIMITED, SNAKE RIVER AREA, YUKON AND NORTHWEST TERRITORIES. BY G F MCARTHUR; M L MCARTHUR. 1976.
KEYWORDS: GEOCHEMISTRY, REGIONAL GEOLOGY, STRATIGRAPHY [CLAIMS/PERMITS: CAB].
NTS: 106C/15; 106C/16; 106F/01; 106F/02 [LAT 64-59; LONG 132-27]
COPIES MAY BE PURCHASED. DOCUMENT IN PAPER AND MICROFICHE FORMAT [2 MICROFICHE]

106C/16

061251
WELCOME NORTH MINES LIMITED, YUKON AND MACKENZIE. BY J S BROCK. 1974.
KEYWORDS: REGIONAL GEOLOGY, METALLIC MINERALS, FOSSIL FUELS, ECONOMIC GEOLOGY [CLAIMS/PERMITS: RAIN, REEF, TAP, DICK, LIN, HORSESHOE, TEE, DEE, ICE, TET, ART, COAL LICENCE 25, COAL LICENCE 30].
NTS: 105D/05; 105I/12; 105O/01; 105P/06; 105P/10; 105P/14; 105P/15; 105P/16; 106A/01; 106A/03; 106C/08; 106C/09; 106C/10; 106C/16; 106F/02; 115I/03; 115I/05; 115I/06; 116J/05; 117A/08; 117A/09 [COVERS VAST AREA;]
COPIES MAY BE PURCHASED. DOCUMENT IN PAPER AND MICROFICHE FORMAT [1 MICROFICHE]

061279
WELCOME NORTH MINES LIMITED, ARCTIC RED RIVER AREA, MACKENZIE AND YUKON. BY J S BROCK; D A LYMAN; J D GUILD. 1974.
KEYWORDS: GEOCHEMISTRY, REGIONAL GEOLOGY, STRUCTURAL GEOLOGY, ECONOMIC GEOLOGY, 3 DDH - 294.44M [966 FT] [CLAIMS/PERMITS: AB].
NTS: 106C/16; 106F/01 [LAT 65-00; LONG 132-17]
CONFIDENTIAL. DOCUMENT IN PAPER AND MICROFICHE FORMAT [3 MICROFICHE]

061282
WELCOME NORTH MINES LIMITED, ARCTIC RED RIVER AREA, MACKENZIE. BY J BELLAMY; J S BROCK; J D GUILD; D A LYMAN. 1974.
KEYWORDS: GEOCHEMISTRY, REGIONAL GEOLOGY, INDUSTRIAL MINERALS, METALLIC MINERALS, STRUCTURAL GEOLOGY, ECONOMIC GEOLOGY, 3 DDH - 345.64M [1134 FT] [CLAIMS/PERMITS: CAB].
NTS: 106C/15; 106C/16; 106F/01; 106F/02 [LAT 64-59; LONG 132-27]
CONFIDENTIAL. DOCUMENT IN PAPER AND MICROFICHE FORMAT [3 MICROFICHE]

082082
WELCOME NORTH MINES LIMITED, BACKBONE RANGES AREA, MACKENZIE-YUKON. ANONYMOUS. 1974.
KEYWORDS: REGIONAL GEOLOGY [CLAIMS/PERMITS: BB, DAB, BAK, CAB, EAB].
NTS: 106B/13; 106C/15; 106C/16; 106F/01; 106F/02; 106G/04 [LAT 65-00; LONG 132-15]
COPIES MAY BE PURCHASED. DOCUMENT IN PAPER AND MICROFICHE FORMAT [NO TEXT 1 MICROFICHE]

090203
WELCOME NORTH MINES LIMITED, SNAKE RIVER AREA, YUKON AND NORTHWEST TERRITORIES. BY G F MCARTHUR; M L MCARTHUR. 1976.
KEYWORDS: GEOCHEMISTRY, REGIONAL GEOLOGY, STRATIGRAPHY [CLAIMS/PERMITS: CAB].
NTS: 106C/15; 106C/16; 106F/01; 106F/02 [LAT 64-59; LONG 132-27]
COPIES MAY BE PURCHASED. DOCUMENT IN PAPER AND MICROFICHE FORMAT [2 MICROFICHE]

106C/SE

090309
MCINTYRE MINES LIMITED, ORTELL LAKE AREA, YUKON. BY A O BIRKELAND; A M S CLARK. 1977.
KEYWORDS: GEOPHYSICS, GEOCHEMISTRY, REGIONAL GEOLOGY, METALLIC MINERALS [CLAIMS/PERMITS: SIAN].
NTS: 106C/02; 106C/SE [LAT 64-07; LONG 132-47]
CONFIDENTIAL. DOCUMENT IN PAPER AND MICROFICHE FORMAT [3 MICROFICHE]

106D

081643
FLUID INCLUSION STUDY OF SULPHIDE DEPOSITS OF THE OGILVIE AND MACKENZIE MOUNTAINS, YUKON AND NORTHWEST TERRITORIES. BY C I GODWIN; M MCARTHUR; G MCLAREN. 1977.
KEYWORDS: METALLIC MINERALS.
NTS: 105O; 105P; 106A; 106B; 106C; 106D
COPIES MAY BE PURCHASED. DOCUMENT IN PAPER AND MICROFICHE FORMAT

082019
LENORA SYNDICATE, KENO HILL AREA, YUKON [PROSPECUTS]. BY D C MALCOLM. 1975.
KEYWORDS: REGIONAL GEOLOGY, METALLIC MINERALS, ECONOMIC GEOLOGY [CLAIMS/PERMITS: BUT].
NTS: 106D [LAT 64-05; LONG 135-11]
COPIES MAY BE PURCHASED. DOCUMENT IN PAPER AND MICROFICHE FORMAT [1 MICROFICHE]

106D/01

017475
ARIVACA EXPLORATIONS LIMITED, MAYO LAKE AREA, YUKON. BY W K LEE. 1966.
KEYWORDS: GEOCHEMISTRY, REGIONAL GEOLOGY, METALLIC MINERALS, ECONOMIC GEOLOGY [CLAIMS/PERMITS: JAB, A, B, MK, JULIE, ARCHINA, ETTA].
NTS: 105M/15; 106D/01 [LAT 64-00; LONG 134-30]
COPIES MAY BE PURCHASED. DOCUMENT IN PAPER AND MICROFICHE FORMAT [1 MICROFICHE]

017476
ARIVACA EXPLORATIONS LIMITED, MAYO LAKE AREA, YUKON. BY J F MACINTYRE; C B SELMSER. 1966.
KEYWORDS: GEOPHYSICS [CLAIMS/PERMITS: C, MK].
NTS: 105M/15; 106D/01 [LAT 63-45 TO 63-57 ; LONG 134-42 TO 134-49]
COPIES MAY BE PURCHASED. DOCUMENT IN PAPER AND MICROFICHE FORMAT [2 MICROFICHE]

090306
MCINTYRE MINES LIMITED, KATHLEEN LAKE AREA, YUKON. BY R ARNOLD; A FLOYD. 1977.
KEYWORDS: GEOCHEMISTRY [CLAIMS/PERMITS: ROD].
NTS: 106C/04; 106D/01 [LAT 64-10; LONG 134-00]
CONFIDENTIAL. DOCUMENT IN PAPER AND MICROFICHE FORMAT [3 MICROFICHE]

090359
PRISM RESOURCES LIMITED, RACKLA RIVER AREA, YUKON. BY J H MONTGOMERY; D F PENNER. 1977.
KEYWORDS: GEOPHYSICS, GEOCHEMISTRY, REGIONAL GEOLOGY [CLAIMS/PERMITS: BAG].
NTS: 106D/01 [LAT 64-10; LONG 134-07]
CONFIDENTIAL. DOCUMENT IN PAPER AND MICROFICHE FORMAT [2 MICROFICHE]

090434
PRISM RESOURCES LIMITED, RACKLA RIVER AREA, YUKON. BY D F PENNER. 1978.
KEYWORDS: GEOCHEMISTRY [CLAIMS/PERMITS: BAG].
NTS: 106D/01 [LAT 64-10; LONG 134-07]
CONFIDENTIAL. DOCUMENT IN PAPER AND MICROFICHE FORMAT [2 MICROFICHE]

090435
PRISM RESOURCES LIMITED, KATHLEEN LAKES AREA, YUKON. BY B DEWONCK. 1978.
KEYWORDS: GEOCHEMISTRY [CLAIMS/PERMITS: KATHY].
NTS: 106D/01 [LAT 64-12; LONG 134-19]
COPIES MAY BE PURCHASED. DOCUMENT IN PAPER AND MICROFICHE FORMAT [1 MICROFICHE]

090552
PRISM RESOURCES LIMITED, KATHLEEN LAKES AREA, YUKON. BY G R CAVEY. 1979.
KEYWORDS: GEOCHEMISTRY, REGIONAL GEOLOGY, ECONOMIC GEOLOGY, METALLIC MINERALS, 8 DDH - 953.4M [3128 FT] [CLAIMS/PERMITS: ZAP, ELITE, THRILL, TRUMPETER, GRANDMA, PIKA, CAROL].
NTS: 106C/04; 106D/01; 106D/08 [LAT 61-16; LONG 134-02]
CONFIDENTIAL. DOCUMENT IN PAPER AND MICROFICHE FORMAT [2 MICROFICHE]

090611
CANADIAN SUPERIOR EXPLORATION LIMITED, KATHLEEN LAKES AREA, YUKON. BY B Y KIM. 1980.
KEYWORDS: GEOCHEMISTRY, REGIONAL GEOLOGY, ECONOMIC GEOLOGY, METALLIC MINERALS [CLAIMS/PERMITS: ROD].
NTS: 106C/04; 106D/01 [LAT 64-12; LONG 134-00]
CONFIDENTIAL. DOCUMENT IN PAPER AND MICROFICHE FORMAT [3 MICROFICHE]

090684
PRISM RESOURCES LIMITED, KATHLEEN LAKES AREA, YUKON. BY S CHURCHILL. 1980.
KEYWORDS: GEOCHEMISTRY, REGIONAL GEOLOGY, METALLIC MINERALS, ECONOMIC GEOLOGY, 1 DDH - 140M [457 FT] [CLAIMS/PERMITS: BLUELITE].
NTS: 106D/01 [LAT 64-13; LONG 134-22]
COPIES MAY BE PURCHASED. DOCUMENT IN PAPER AND MICROFICHE FORMAT [4 MICROFICHE]

106D/01 CONT'D

090687
CANADIAN SUPERIOR EXPLORATION LIMITED, NADALEEN RANGE AREA, YUKON. BY S C JAMES. 1980.
KEYWORDS: ECONOMIC GEOLOGY, METALLIC MINERALS, 4 DDH - 324.90M [1066 FT] [CLAIMS/PERMITS: ROD].
NTS: 106C/04; 106D/01 [LAT 64-12; LONG 134-00]
CONFIDENTIAL. DOCUMENT IN PAPER AND MICROFICHE FORMAT [2 MICROFICHE]

091294
PRISM RESOURCES LIMITED, RACKLA RIVER AREA, YUKON. BY C CAVEY. 1979.
KEYWORDS: ECONOMIC GEOLOGY, METALLIC MINERALS, GEOPHYSICS, GEOCHEMISTRY, 5 DDH - 527.3M [1730 FT] [CLAIMS/PERMITS: PIKA, CAROL].
NTS: 106C/01; 106C/08; 106D/01; 106D/02; 106D/07; 106D/08 [LAT 64-17; LONG 134-02]
CONFIDENTIAL. DOCUMENT IN PAPER AND MICROFICHE FORMAT [3 MICROFICHE]

091452
ZX-SENTINEL JOINT VENTURE, ELSA AREA, YUKON. BY R J CATHRO; C A MAIN. 1983.
KEYWORDS: REGIONAL GEOLOGY, GEOCHEMISTRY, METALLIC MINERALS [CLAIMS/PERMITS: TUDL 1-32].
NTS: 106D/01 [LAT 64-01; LONG 134-28]
CONFIDENTIAL. DOCUMENT IN PAPER AND MICROFICHE FORMAT [5 MICROFICHE]

091545
SEREM INCORPORATED, KENO HILL AREA, YUKON. BY R C CARNE. 1984.
KEYWORDS: ECONOMIC GEOLOGY, GEOCHEMISTRY, METALLIC MINERALS [CLAIMS/PERMITS: ROD 1-100].
NTS: 106C/04; 106D/01 [LAT 64-12; LONG 134-00]
CONFIDENTIAL. DOCUMENT IN PAPER AND MICROFICHE FORMAT [1]

091577
ZX SENTINEL JOINT VENTURE, KENO LADUE-BEAVER RIVERS AREA, YUKON. BY R C CARNE. 1984.
KEYWORDS: ECONOMIC GEOLOGY, METALLIC MINERALS, GEOCHEMISTRY [CLAIMS/PERMITS: TUDL 1-32].
NTS: 106D/01 [LAT 64-01; LONG 134-28]
CONFIDENTIAL. DOCUMENT IN PAPER AND MICROFICHE FORMAT [2]

106D/02

017484
UNITED KENO HILL MINES LIMITED, PATTERSON RANGE AREA, YUKON. BY R E VAN TASSELL. 1965.
KEYWORDS: GEOCHEMISTRY, REGIONAL GEOLOGY [CLAIMS/PERMITS: VW, W].
NTS: 106D/02 [LAT 64-01; LONG 134-30]
COPIES MAY BE PURCHASED. DOCUMENT IN PAPER AND MICROFICHE FORMAT [2 MICROFICHE]

060183
COMINCO LIMITED, MACKENZIE RIVER AREA, YUKON. BY A A JOHNSON; J RICHARDSON. 1969.
KEYWORDS: GEOCHEMISTRY, REGIONAL GEOLOGY [CLAIMS/PERMITS: WON].
NTS: 106D/02 [LAT 64-12; LONG 134-34]
COPIES MAY BE PURCHASED. DOCUMENT IN PAPER AND MICROFICHE FORMAT [1 MICROFICHE]

060599
COMINCO LIMITED, NASH CREEK AREA, YUKON. BY A A JOHNSON. 1968.
KEYWORDS: GEOCHEMISTRY, REGIONAL GEOLOGY, METALLIC MINERALS, STRUCTURAL GEOLOGY [CLAIMS/PERMITS: BEAVER].
NTS: 106D/02 [LAT 64-12; LONG 134-35]
COPIES MAY BE PURCHASED. DOCUMENT IN PAPER AND MICROFICHE FORMAT [2 MICROFICHE]

060945
BULLION MOUNTAIN MINING COMPANY LIMITED, KENO HILL AREA, YUKON. BY D C MALCOLM; D MCSPADDEN. 1971.
KEYWORDS: GEOCHEMISTRY, REGIONAL GEOLOGY, METALLIC MINERALS, STRUCTURAL GEOLOGY, ECONOMIC GEOLOGY, 8 DDH - 457.17M [1500 FT] [CLAIMS/PERMITS: CLARK LAKES].
NTS: 106D/02 [LAT 64-07; LONG 134-57]
CONFIDENTIAL. DOCUMENT IN PAPER AND MICROFICHE FORMAT [2 MICROFICHE]

060948
BULLION MOUNTAIN MINING COMPANY LIMITED, KENO HILL AREA, YUKON. BY D C MALCOLM. 1971.
KEYWORDS: GEOPHYSICS, GEOCHEMISTRY, REGIONAL GEOLOGY, METALLIC MINERALS, STRUCTURAL GEOLOGY, ECONOMIC GEOLOGY [CLAIMS/PERMITS: CLARK LAKES].
NTS: 106D/02 [LAT 64-08; LONG 134-57]
CONFIDENTIAL. DOCUMENT IN PAPER AND MICROFICHE FORMAT [1 MICROFICHE]

062020
BULLION MOUNTAIN MINING COMPANY LIMITED, KENO HILL AREA, YUKON [PROSPECTUS]. BY L S TRENHOLME. 1975.
KEYWORDS: REGIONAL GEOLOGY, ECONOMIC GEOLOGY, GEOCHEMISTRY, METALLIC MINERALS [CLAIMS/PERMITS: CLARK 1-3, CLARK 5-86, PRIORITY, 1-64, JUDY 1-16, QUEST 1-14, QUEST 33-175 , NAT 1-2, GEORGE 1-2, RANDY 1-8, SPEC 1-8, PAUL 1-8, Y.A.M.L. 500-507].
NTS: 106D/02; 106D/03 [LAT 64-07; LONG 135-00]
COPIES MAY BE PURCHASED. DOCUMENT IN PAPER AND MICROFICHE FORMAT [2 MICROFICHE]

062022
BULLION MOUNTAIN MINING COMPANY LIMITED, SCOUGALE CREEK AREA, YUKON [PROSPECTUS]. BY D W TULLY. 1974.
KEYWORDS: REGIONAL GEOLOGY, METALLIC MINERALS [CLAIMS/PERMITS: CLARK 1-86, PAUL 1-8].
NTS: 106D/02; 106D/03 [LAT 64-05; LONG 135-00]
COPIES MAY BE PURCHASED. DOCUMENT IN PAPER AND MICROFICHE FORMAT [1 MICROFICHE]

106D/02 CONT'D

090358
PRISM RESOURCES LIMITED, RACKLA RIVER AREA, YUKON. BY B DEWONCK; J H MONTGOMERY. 1977.
KEYWORDS: GEOPHYSICS, GEOCHEMISTRY, REGIONAL GEOLOGY [CLAIMS/PERMITS: DEE].
NTS: 106D/02 [LAT 64-12; LONG 134-35]
CONFIDENTIAL. DOCUMENT IN PAPER AND MICROFICHE FORMAT [2 MICROFICHE]

090441
PRISM RESOURCES LIMITED, BEAVER RIVER AREA, YUKON. BY B DEWONCK. 1978.
KEYWORDS: GEOCHEMISTRY, METALLIC MINERALS [CLAIMS/PERMITS: DEE].
NTS: 106D/02 [LAT 64-12; LONG 134-35]
CONFIDENTIAL. DOCUMENT IN PAPER AND MICROFICHE FORMAT [3 MICROFICHE]

090581
PRISM RESOURCES LIMITED, KATHLEEN LAKE AREA, YUKON. BY B DEWONCK. 1979.
KEYWORDS: ECONOMIC GEOLOGY, GEOPHYSICS, GEOCHEMISTRY, REGIONAL GEOLOGY, METALLIC MINERALS, 6 DDH - 609.56M [2000 FT] [CLAIMS/PERMITS: DEE].
NTS: 106D/02 [LAT 64-13; LONG 134-37]
CONFIDENTIAL. DOCUMENT IN PAPER AND MICROFICHE FORMAT [3 MICROFICHE]

091294
PRISM RESOURCES LIMITED, RACKLA RIVER AREA, YUKON. BY C CAVEY. 1979.
KEYWORDS: ECONOMIC GEOLOGY, METALLIC MINERALS, GEOPHYSICS, GEOCHEMISTRY, 5 DDH - 527.3M [1730 FT] [CLAIMS/PERMITS: PIKA, CAROL].
NTS: 106C/01; 106C/08; 106D/01; 106D/02; 106D/07; 106D/08 [LAT 64-17; LONG 134-02]
CONFIDENTIAL. DOCUMENT IN PAPER AND MICROFICHE FORMAT [3 MICROFICHE]

091303
BULLION MOUNTAIN MINING COMPANY LIMITED, CLARK LAKE AREA, YUKON. BY G SCHWARZ. 1972.
KEYWORDS: ECONOMIC GEOLOGY, METALLIC MINERALS, GEOCHEMISTRY, 30 DDH - 3734.46M [12253 FT] [CLAIMS/PERMITS: CLARK].
NTS: 106D/02 [LAT 64-08; LONG 134-57]
CONFIDENTIAL. DOCUMENT IN PAPER AND MICROFICHE FORMAT [2 MICROFICHE]

091307
SCURRY RAINBOW OIL LIMITED, CLARK LAKE AREA, YUKON. BY T R GALLANT. 1973.
KEYWORDS: ECONOMIC GEOLOGY, REGIONAL GEOLOGY, METALLIC MINERALS, 7 DDH - 333.12M [1093 FT] [CLAIMS/PERMITS: CLARK].
NTS: 106D/02; 106D/03 [LAT 64-05; LONG 135-00]
CONFIDENTIAL. DOCUMENT IN PAPER AND MICROFICHE FORMAT [4 MICROFICHE]

106D/03

018928
SILVER SPRING MINES LIMITED, MAYO AREA, YUKON. BY P H SEVENSMA. 1968.
KEYWORDS: GEOCHEMISTRY, REGIONAL GEOLOGY, ECONOMIC GEOLOGY, METALLIC MINERALS [CLAIMS/PERMITS: SILVER, SPRING].
NTS: 105M/13; 105M/14; 106D/03 [LAT 64-02; LONG 135-20]
CONFIDENTIAL. DOCUMENT IN PAPER AND MICROFICHE FORMAT [1 MICROFICHE]

019021
SILVER SPRING MINES LIMITED, MAYO-KENO AREA, YUKON. BY P H SEVENSMA. 1968.
KEYWORDS: REGIONAL GEOLOGY, METALLIC MINERALS, ECONOMIC GEOLOGY [CLAIMS/PERMITS: NORTH, STAR].
NTS: 105M/13; 105M/15; 106D/03 [LAT 63-51; LONG 135-50]
CONFIDENTIAL. DOCUMENT IN PAPER AND MICROFICHE FORMAT [1 MICROFICHE]

019052
NORTHAIR MINES LIMITED, KENO HILL AREA, YUKON. BY A R ARCHER. 1967.
KEYWORDS: GEOCHEMISTRY, REGIONAL GEOLOGY [CLAIMS/PERMITS: HH].
NTS: 106D/03 [LAT 64-01; LONG 135-09]
COPIES MAY BE PURCHASED. DOCUMENT IN PAPER AND MICROFICHE FORMAT [1 MICROFICHE]

019053
SILVER SPRING MINES LIMITED, MCQUESTEN LAKE AREA, YUKON. BY H S AIKINS; J S BROCK; P H SEVENSMA. 1968.
KEYWORDS: GEOPHYSICS, GEOCHEMISTRY, REGIONAL GEOLOGY, METALLIC MINERALS, ECONOMIC GEOLOGY [CLAIMS/PERMITS: SILVER, SPRING].
NTS: 106D/03 [LAT 64-02; LONG 135-20]
COPIES MAY BE PURCHASED. DOCUMENT IN PAPER AND MICROFICHE FORMAT [3 MICROFICHE]

019054
YUKON CONSOLIDATED GOLD CORPORATION LIMITED, KENO HILL AREA, YUKON. BY B W HESTER. 1962.
KEYWORDS: REGIONAL GEOLOGY, STRUCTURAL GEOLOGY [CLAIMS/PERMITS: DAVIES, OLIN, ALBERT, AL].
NTS: 106D/03 [LAT 64-04; LONG 135-10]
CONFIDENTIAL. DOCUMENT IN PAPER AND MICROFICHE FORMAT [1 MICROFICHE]

019905
SILVER SPRING MINES LIMITED, MAYO-KENO HILL AREA, YUKON. BY P H SEVENSMA. 1968.
KEYWORDS: REGIONAL GEOLOGY, ECONOMIC GEOLOGY [CLAIMS/PERMITS: NORTH, STAR, SILVER, LADIE, JEAN].
NTS: 105M/13; 105M/14; 106D/03 [LAT 63-51 TO 64-02; LONG 135-07 TO 135-50]
CONFIDENTIAL. DOCUMENT IN PAPER AND MICROFICHE FORMAT [1 MICROFICHE]

106D/03
CONT'D

060158
CANADIAN RESERVE OIL AND GAS LIMITED, MCQUESTEN LAKE AREA, YUKON. BY E R ROCKEL; R W STEMP. 1972.
KEYWORDS: GEOPHYSICS, REGIONAL GEOLOGY, STRUCTURAL GEOLOGY [CLAIMS/PERMITS: OTTER, SPRING, SILVER, ISA, PUNCH].
NTS: 106D/03 [LAT 64-04; LONG 135-15]
CONFIDENTIAL. DOCUMENT IN PAPER AND MICROFICHE FORMAT [10 MICROFICHE]

060947
CANADIAN RESERVE OIL AND GAS LIMITED, HANSON LAKE AREA, YUKON. BY R W STEMP; E J WILSON. 1971.
KEYWORDS: GEOPHYSICS, REGIONAL GEOLOGY [CLAIMS/PERMITS: SILVER, SPRING].
NTS: 106D/03 [LAT 64-03; LONG 135-19]
COPIES MAY BE PURCHASED. DOCUMENT IN PAPER AND MICROFICHE FORMAT [2 MICROFICHE]

062020
BULLION MOUNTAIN MINING COMPANY LIMITED, KENO HILL AREA, YUKON [PROSPECTUS]. BY L S TRENHOLME. 1975.
KEYWORDS: REGIONAL GEOLOGY, ECONOMIC GEOLOGY, GEOCHEMISTRY, METALLIC MINERALS [CLAIMS/PERMITS: CLARK 1-3, CLARK 5-86, PRIORITY, 1-64, JUDY 1-16, QUEST 1-14, QUEST 33-175, NAT 1-2, GEORGE 1-2, RANDY 1-8, SPEC 1-8, PAUL 1-8, Y.A.M.L. 500-507].
NTS: 106D/02; 106D/03 [LAT 64-07; LONG 135-00]
COPIES MAY BE PURCHASED. DOCUMENT IN PAPER AND MICROFICHE FORMAT [2 MICROFICHE]

062022
BULLION MOUNTAIN MINING COMPANY LIMITED, SCOUGALE CREEK AREA, YUKON [PROSPECTUS]. BY D W TULLY. 1974.
KEYWORDS: REGIONAL GEOLOGY, METALLIC MINERALS [CLAIMS/PERMITS: CLARK 1-86, PAUL 1-8].
NTS: 106D/02; 106D/03 [LAT 64-05; LONG 135-00]
COPIES MAY BE PURCHASED. DOCUMENT IN PAPER AND MICROFICHE FORMAT [1 MICROFICHE]

062181
ROMEX RESOURCES LIMITED, HANSON LAKE AREA, YUKON [PROSPECTUS]. BY W G TIMMINS. 1984.
KEYWORDS: REGIONAL GEOLOGY, GEOCHEMISTRY [CLAIMS/PERMITS: JT 1-40, JT 47-56, HL 1-32].
NTS: 106D/03 [LAT 64-02; LONG 135-19]
COPIES MAY BE PURCHASED. DOCUMENT IN PAPER AND MICROFICHE FORMAT [1 MICROFICHE]

090000
CANADIAN RESERVE OIL AND GAS LIMITED, RAMBLER HILL AREA, YUKON. BY R G HILKER. 1974.
KEYWORDS: GEOCHEMISTRY, REGIONAL GEOLOGY, METALLIC MINERALS, ECONOMIC GEOLOGY [CLAIMS/PERMITS: MOSHE].
NTS: 106D/03 [LAT 64-05; LONG 135-14]
CONFIDENTIAL. DOCUMENT IN PAPER AND MICROFICHE FORMAT [2 MICROFICHE]

090584
CANADA TUNGSTEN MINING CORPORATION LIMITED, KENO HILL AREA, YUKON. BY R J BARCLAY; S C BARTLETT; T M ELLIOTT; C ORSSICH; M D PHILPOT. 1980.
KEYWORDS: GEOPHYSICS, GEOCHEMISTRY, REGIONAL GEOLOGY, METALLIC MINERALS [CLAIMS/PERMITS: ZAP, CONE, BE].
NTS: 105M/13; 105M/14; 106D/03; 106D/04 [LAT 63-53 TO 64-01; LONG 135-03 TO 135-47]
CONFIDENTIAL. DOCUMENT IN PAPER AND MICROFICHE FORMAT [20 MICROFICHE]

090628
W G TIMMINS EXPLORATION AND DEVELOPMENT LIMITED, HANSON LAKE AREA, YUKON. BY W G TIMMINS. 1980.
KEYWORDS: GEOPHYSICS, REGIONAL GEOLOGY, METALLIC MINERALS [CLAIMS/PERMITS: JT].
NTS: 106D/03 [LAT 64-03; LONG 135-19]
CONFIDENTIAL. DOCUMENT IN PAPER AND MICROFICHE FORMAT [1 MICROFICHE]

090912
W G TIMMINS EXPLORATION AND DEVELOPMENT LIMITED, KENO HILL AREA, YUKON. BY B J WING; W G TIMMINS. 1982.
KEYWORDS: GEOPHYSICS, GEOCHEMISTRY, METALLIC MINERALS, REGIONAL GEOLOGY [CLAIMS/PERMITS: JT 1-58, HL 1-32].
NTS: 106D/03 [LAT 64-02; LONG 135-19]
CONFIDENTIAL. DOCUMENT IN PAPER AND MICROFICHE FORMAT [3 MICROFICHE]

091304
SILVER SPRING MINES LIMITED, DAVIDSON RANGE AREA, YUKON. ANONYMOUS. 1972.
KEYWORDS: ECONOMIC GEOLOGY, METALLIC MINERALS [CLAIMS/PERMITS: IRENE].
NTS: 106D/03 [LAT 64-04; LONG 135-15]
CONFIDENTIAL. DOCUMENT IN PAPER AND MICROFICHE FORMAT [1 MICROFICHE]

091307
SCURRY RAINBOW OIL LIMITED, CLARK LAKE AREA, YUKON. BY T R GALLANT. 1973.
KEYWORDS: ECONOMIC GEOLOGY, REGIONAL GEOLOGY, METALLIC MINERALS, 7 DDH - 333.12M [1093 FT] [CLAIMS/PERMITS: CLARK].
NTS: 106D/02; 106D/03 [LAT 64-05; LONG 135-00]
CONFIDENTIAL. DOCUMENT IN PAPER AND MICROFICHE FORMAT [4 MICROFICHE]

017483
SILVER TITAN MINES LIMITED, SKATE CREEK AREA, YUKON. BY A E AHO. 1963.
KEYWORDS: REGIONAL GEOLOGY [CLAIMS/PERMITS: BOB].
NTS: 106D/04 [LAT 64-00; LONG 135-35]
COPIES MAY BE PURCHASED. DOCUMENT IN PAPER AND MICROFICHE FORMAT [1 MICROFICHE]

019055
PESO SILVER MINES LIMITED, ELSA AREA, YUKON. BY H W PFEFFER. 1961.
KEYWORDS: REGIONAL GEOLOGY, METALLIC MINERALS [CLAIMS/PERMITS: PESO].
NTS: 106D/04 [LAT 64-01; LONG 135-58]
COPIES MAY BE PURCHASED. DOCUMENT IN PAPER AND MICROFICHE FORMAT [1 MICROFICHE]

019879
SCURRY-RAINBOW OIL LIMITED, CLARK LAKE AREA, YUKON. D C MALCOLM. 1973.
KEYWORDS: GEOCHEMISTRY, REGIONAL GEOLOGY, METALLIC MINERALS, ECONOMIC GEOLOGY [CLAIMS/PERMITS: CLARK].
NTS: 106D/04; 116A/01 [LAT 64-06; LONG 135-00]
CONFIDENTIAL. DOCUMENT IN PAPER AND MICROFICHE FORMAT [5 MICROFICHE]

019880
SCURRY-RAINBOW OIL LIMITED, CLARK LAKE AREA, YUKON. D C MALCOLM. 1973.
KEYWORDS: REGIONAL GEOLOGY [CLAIMS/PERMITS: CLARK].
NTS: 106D/04; 116A/01 [LAT 64-06; LONG 135-00]
CONFIDENTIAL. DOCUMENT IN PAPER AND MICROFICHE FORMAT [3 MICROFICHE]

019881
SCURRY-RAINBOW OIL LIMITED, CLARK LAKE AREA, YUKON. D C MALCOLM. 1973.
KEYWORDS: REGIONAL GEOLOGY, METALLIC MINERALS [CLAIMS/PERMITS: CLARK].
NTS: 106D/04; 116A/01 [LAT 64-06; LONG 135-00]
COPIES MAY BE PURCHASED. DOCUMENT IN PAPER AND MICROFICHE FORMAT [7 MICROFICHE]

019882
SCURRY-RAINBOW OIL LIMITED, CLARK LAKE AREA, YUKON. BY D C MALCOLM. 1973.
KEYWORDS: REGIONAL GEOLOGY, METALLIC MINERALS [CLAIMS/PERMITS: CLARK].
NTS: 106D/04; 116A/01 [LAT 64-06; LONG 135-00]
CONFIDENTIAL. DOCUMENT IN PAPER AND MICROFICHE FORMAT [1 MICROFICHE]

019883
SCURRY-RAINBOW OIL LIMITED, CLARK LAKE AREA, YUKON. D C MALCOLM. 1973.
KEYWORDS: REGIONAL GEOLOGY, METALLIC MINERALS, ECONOMIC GEOLOGY [CLAIMS/PERMITS: CLARK].
NTS: 106D/04; 116A/01 [LAT 64-06; LONG 135-00]
CONFIDENTIAL. DOCUMENT IN PAPER AND MICROFICHE FORMAT [6 MICROFICHE]

019884
SCURRY-RAINBOW OIL LIMITED, CLARK LAKE AREA, YUKON. BY D C MALCOLM. 1973.
KEYWORDS: GEOPHYSICS, GEOCHEMISTRY, REGIONAL GEOLOGY, ECONOMIC GEOLOGY, METALLIC MINERALS [CLAIMS/PERMITS: CLARK].
NTS: 106D/04; 116A/01 [LAT 64-06; LONG 135-00]
CONFIDENTIAL. DOCUMENT IN PAPER AND MICROFICHE FORMAT [1 MICROFICHE]

019885
SCURRY-RAINBOW OIL LIMITED, CLARK LAKE AREA, YUKON. BY P J FOMINOFF; M J LEWIS. 1973.
KEYWORDS: GEOPHYSICS, GEOCHEMISTRY, REGIONAL GEOLOGY, METALLIC MINERALS [CLAIMS/PERMITS: CLARK].
NTS: 106D/04; 116A/01 [LAT 64-06; LONG 135-00]
CONFIDENTIAL. DOCUMENT IN PAPER AND MICROFICHE FORMAT [3 MICROFICHE]

060184
ALTAIR MINING CORPORATION LIMITED, LYNX CREEK AREA, YUKON. BY E D DODSON. 1969.
KEYWORDS: GEOCHEMISTRY, REGIONAL GEOLOGY, SURFICIAL GEOLOGY / GEOMORPHOLOGY [CLAIMS/PERMITS: JAY].
NTS: 106D/04 [LAT 64-00; LONG 135-38]
COPIES MAY BE PURCHASED. DOCUMENT IN PAPER AND MICROFICHE FORMAT [1 MICROFICHE]

060185
CONRAD PROVENCHER, HAGGART CREEK AREA, YUKON. BY R G HILKER; C PROVENCHER. 1969.
KEYWORDS: REGIONAL GEOLOGY, METALLIC MINERALS, ECONOMIC GEOLOGY [CLAIMS/PERMITS: PAN, ARPA].
NTS: 106D/04 [LAT 64-03; LONG 135-45]
COPIES MAY BE PURCHASED. DOCUMENT IN PAPER AND MICROFICHE FORMAT [1 MICROFICHE]

060724
UNITED KENO HILL MINES LIMITED, LYNX CREEK AREA, YUKON. BY R E VAN TASSELL. 1969.
KEYWORDS: GEOCHEMISTRY, REGIONAL GEOLOGY, METALLIC MINERALS, STRUCTURAL GEOLOGY, ECONOMIC GEOLOGY [CLAIMS/PERMITS: ERIN].
NTS: 106D/04 [LAT 64-02; LONG 135-35]
COPIES MAY BE PURCHASED. DOCUMENT IN PAPER AND MICROFICHE FORMAT [3 MICROFICHE]

106D/04
CONT'D

060841
CONNAUGHT MINES LIMITED, DUBLIN GULCH AREA, YUKON. BY R J CATHRO. 1970.
KEYWORDS: ECONOMIC GEOLOGY, INDUSTRIAL MINERALS, METALLIC MINERALS [CLAIMS/PERMITS: OLIVE, PAN, ARPA].
NTS: 106D/04 [LAT 64-02; LONG 135-45]
COPIES MAY BE PURCHASED. DOCUMENT IN PAPER AND MICROFICHE FORMAT

060841
CONNAUGHT MINES LIMITED, DUBLIN GULCH AREA, YUKON. BY R J CATHRO. 1970.
KEYWORDS: ECONOMIC GEOLOGY, INDUSTRIAL MINERALS, METALLIC MINERALS [CLAIMS/PERMITS: OLIVE+PAN+ARPA GPS].
NTS: 106D/04 [LAT 64-02; LONG 135-45]
COPIES MAY BE PURCHASED. DOCUMENT IN PAPER AND MICROFICHE FORMAT [1 MICROFICHE]

060948
CANEX AERIAL EXPLORATION LIMITED, POTATO HILLS AREA, YUKON. BY B AINSWORTH. 1970.
KEYWORDS: GEOCHEMISTRY [CLAIMS/PERMITS: PAN, ARPA].
NTS: 106D/04 [LAT 64-02; LONG 135-47]
COPIES MAY BE PURCHASED. DOCUMENT IN PAPER AND MICROFICHE FORMAT [1 MICROFICHE]

061137
BELMORAL MINES LIMITED, MCQUESTEN LAKE AREA, YUKON. BY F HOLCAPEK. 1973.
KEYWORDS: REGIONAL GEOLOGY, METALLIC MINERALS, STRUCTURAL GEOLOGY, ECONOMIC GEOLOGY [CLAIMS/PERMITS: JAY].
NTS: 106D/04 [LAT 64-00; LONG 135-38]
COPIES MAY BE PURCHASED. DOCUMENT IN PAPER AND MICROFICHE FORMAT [1 MICROFICHE]

061274
UNITED KENO HILL MINES LIMITED, CHAMBERS HILL AREA, YUKON. BY T R SCOTT. 1974.
KEYWORDS: GEOCHEMISTRY, REGIONAL GEOLOGY, INDUSTRIAL MINERALS, METALLIC MINERALS [CLAIMS/PERMITS: CH].
NTS: 105M/13; 106D/04 [LAT 64-00; LONG 135-35]
CONFIDENTIAL. DOCUMENT IN PAPER AND MICROFICHE FORMAT [13 MICROFICHE]

061495
BELMORAL MINES LIMITED, MCQUESTEN LAKE AREA, YUKON. BY J R DEIGHTON. 1974.
KEYWORDS: REGIONAL GEOLOGY, METALLIC MINERALS, ECONOMIC GEOLOGY, 6 DDH - 71.62M [235 FT] [CLAIMS/PERMITS: JAY].
NTS: 106D/04 [LAT 64-01; LONG 135-38]
COPIES MAY BE PURCHASED. DOCUMENT IN PAPER AND MICROFICHE FORMAT [1 MICROFICHE]

061496
BELMORAL MINES LIMITED, MCQUESTEN LAKE AREA, YUKON. BY H J TOOHEY. 1974.
KEYWORDS: REGIONAL GEOLOGY, METALLIC MINERALS [CLAIMS/PERMITS: JAY].
NTS: 106D/04 [LAT 64-00; LONG 135-38]
COPIES MAY BE PURCHASED. DOCUMENT IN PAPER AND MICROFICHE FORMAT [1 MICROFICHE]

061872
TALLY RESOURCES INCORPORATED, SKATE CREEK AREA, YUKON [PROSPECTUS]. BY D R MORGAN. 1979.
KEYWORDS: REGIONAL GEOLOGY, METALLIC MINERALS [CLAIMS/PERMITS: LEN].
NTS: 106D/04 [LAT 64-01; LONG 135-37]
COPIES MAY BE PURCHASED. DOCUMENT IN PAPER AND MICROFICHE FORMAT [1 MICROFICHE]

061874
GOLD CUP RESOURCES LIMITED, SKATE CREEK AREA, YUKON [PROSPECTUS]. BY D R MORGAN. 1979.
KEYWORDS: REGIONAL GEOLOGY, METALLIC MINERALS [CLAIMS/PERMITS: LEN].
NTS: 106D/04 [LAT 64-01; LONG 135-37]
COPIES MAY BE PURCHASED. DOCUMENT IN PAPER AND MICROFICHE FORMAT [1 MICROFICHE]

062120
T. MCKAY, CEMENT CREEK AREA, YUKON. BY H S BOSTOCK. 1943.
KEYWORDS: REGIONAL GEOLOGY, METALLIC MINERALS [CLAIMS/PERMITS: UNKNOWN].
NTS: 106D/04 [LAT 64-02; LONG 135-44]
COPIES MAY BE PURCHASED. DOCUMENT IN PAPER AND MICROFICHE FORMAT [1 MICROFICHE]

090047
UNITED KENO HILL MINES LIMITED, KENO HILL AREA, YUKON. BY T R SCOTT. 1975.
KEYWORDS: GEOCHEMISTRY, REGIONAL GEOLOGY, METALLIC MINERALS [CLAIMS/PERMITS: REUBEN, CH].
NTS: 105M/13; 106D/04 [LAT 64-00; LONG 135-35]
CONFIDENTIAL. DOCUMENT IN PAPER AND MICROFICHE FORMAT [9 MICROFICHE]

090384
QUEENSTAKE RESOURCES LIMITED, DUBLIN GULCH AREA, YUKON. BY G C GUTRATH. 1977.
KEYWORDS: REGIONAL GEOLOGY, METALLIC MINERALS [CLAIMS/PERMITS: MAR].
NTS: 106D/04 [LAT 64-02; LONG 135-43]
CONFIDENTIAL. DOCUMENT IN PAPER AND MICROFICHE FORMAT [2 MICROFICHE]

106D/04
CONT'D

090430
CANADA TUNGSTEN MINING CORPORATION LIMITED, DUBLIN GULCH AREA, YUKON. BY W B LENNAN; D A LYMAN. 1978.
KEYWORDS: GEOCHEMISTRY, REGIONAL GEOLOGY [CLAIMS/PERMITS: MAR].
NTS: 106D/04 [LAT 64-02; LONG 135-42]
CONFIDENTIAL. DOCUMENT IN PAPER AND MICROFICHE FORMAT [2 MICROFICHE]

090444
PESO SILVER MINES LIMITED, SECRET CREEK AREA, YUKON. BY G C GUTRATH. 1978.
KEYWORDS: GEOCHEMISTRY, REGIONAL GEOLOGY, ECONOMIC GEOLOGY, METALLIC MINERALS [CLAIMS/PERMITS: REX, PESO, MIC].
NTS: 106D/04 [LAT 64-02; LONG 135-57]
CONFIDENTIAL. DOCUMENT IN PAPER AND MICROFICHE FORMAT [1 MICROFICHE]

090471
CANADA TUNGSTEN MINING CORPORATION LIMITED, DUBLIN GULCH AREA, YUKON. BY W B LENNAN. 1978.
KEYWORDS: GEOPHYSICS, GEOCHEMISTRY, REGIONAL GEOLOGY, METALLIC MINERALS, ECONOMIC GEOLOGY [CLAIMS/PERMITS: MAR, DAVE, ALEC, RD, SMOKY, DG, BOB, JEFF].
NTS: 106D/04 [LAT 64-02; LONG 135-47]
CONFIDENTIAL. DOCUMENT IN PAPER AND MICROFICHE FORMAT [19 MICROFICHE]

090560
AMAX OF CANADA LIMITED, LYNX CREEK AREA, YUKON. BY R G KIDLARK. 1979.
KEYWORDS: GEOCHEMISTRY, REGIONAL GEOLOGY [CLAIMS/PERMITS: HIT].
NTS: 106D/04 [LAT 64-03; LONG 135-20]
COPIES MAY BE PURCHASED. DOCUMENT IN PAPER AND MICROFICHE FORMAT [2 MICROFICHE]

090564
CANADA TUNGSTEN MINING CORPORATION LIMITED, KENO HILL AREA, YUKON. BY R J BARCLAY; S C BARTLETT; T M ELLIOTT; C ORSSICH; M D PHILPOT. 1980.
KEYWORDS: GEOPHYSICS, GEOCHEMISTRY, REGIONAL GEOLOGY, METALLIC MINERALS [CLAIMS/PERMITS: ZAP , CONE, BE].
NTS: 105M/13; 105M/14; 106D/03; 106D/04 [LAT 63-53 TO 64-01; LONG 135-03 TO 135-47]
CONFIDENTIAL. DOCUMENT IN PAPER AND MICROFICHE FORMAT [20 MICROFICHE]

090614
CANADA TUNGSTEN MINING CORPORATION LIMITED, DUBLIN GULCH AREA, YUKON. BY S C BARTLETT; W A GEWARGIS; W R HOWARD; W B LENNAN. 1979.
KEYWORDS: GEOPHYSICS, GEOCHEMISTRY, REGIONAL GEOLOGY, ECONOMIC GEOLOGY, METALLIC MINERALS, 21 DDH - 2421.78M [7946 FT] [CLAIMS/PERMITS: DAVE, RD, JEFF, SMOKEY, ALEC, BOB, MAR].
NTS: 106D/04 [LAT 64-02; LONG 135-47]
CONFIDENTIAL. DOCUMENT IN PAPER AND MICROFICHE FORMAT [29 MICROFICHE]

090790
BEMA INDUSTRIES LIMITED, DUBLIN GULCH-HAGGART-LYNX CREEK AREA, YUKON. BY G D NORDIN; K E NORTHCOTE. 1981.
KEYWORDS: REGIONAL GEOLOGY, ECONOMIC GEOLOGY, METALLIC MINERALS, 61 DDH - 11315M [37125 FT] [CLAIMS/PERMITS: MAR, DG, RD, JEFF, DAVE, SMOKY, BOB, ALEC].
NTS: 106D/04 [LAT 64-02; LONG 135-50]
CONFIDENTIAL. DOCUMENT IN PAPER AND MICROFICHE FORMAT [29 MICROFICHE]

090813
TALLY RESOURCES INCORPORATED, SKATE-LYNX CREEKS AREA, YUKON. BY R H D PHILP. 1981.
KEYWORDS: GEOCHEMISTRY, REGIONAL GEOLOGY, METALLIC MINERALS, ECONOMIC GEOLOGY [CLAIMS/PERMITS: LEN].
NTS: 106D/04 [LAT 64-01; LONG 135-37]
CONFIDENTIAL. DOCUMENT IN PAPER AND MICROFICHE FORMAT [1 MICROFICHE]

090915
BEMA INDUSTRIES LIMITED, DUBLIN GULCH AREA, YUKON. BY G M ROGERS; G D NORDIN. 1981.
KEYWORDS: REGIONAL GEOLOGY, ECONOMIC GEOLOGY, GEOCHEMISTRY, STRUCTURAL GEOLOGY, METALLIC MINERALS [CLAIMS/PERMITS: ALEC, BOB, CJ, DAVE, DG, JEFF].
NTS: 106D/04 [LAT 64-02; LONG 135-50]
CONFIDENTIAL. DOCUMENT IN PAPER AND MICROFICHE FORMAT [9 MICROFICHE]

091270
PESO SILVER MINES LIMITED, HAGGART CREEK AREA, YUKON. ANONYMOUS. 1972.
KEYWORDS: ECONOMIC GEOLOGY, METALLIC MINERALS, 2 DDH - 126.17M [414 FT] [CLAIMS/PERMITS: PESO SILVER].
NTS: 106D/04 [LAT 64-01; LONG 135-58]
CONFIDENTIAL. DOCUMENT IN PAPER AND MICROFICHE FORMAT [1 MICROFICHE]

091305
GOLDEN GATE EXPLORATION LIMITED, NASH CREEK MAP AREA, YUKON. BY J SULLIVAN. 1966.
KEYWORDS: ECONOMIC GEOLOGY, METALLIC MINERALS, 4 DDH - 496.18M [1628 FT] [CLAIMS/PERMITS: REX].
NTS: 106D/04 [LAT 64-15; LONG 135-30]
CONFIDENTIAL. DOCUMENT IN PAPER AND MICROFICHE FORMAT [1 MICROFICHE]

106D/04 CONT'D

091387
BEMA INDUSTRIES LIMITED, MAYO AREA, YUKON. BY C ORSSICH; J DONNELLY. 1982.
KEYWORDS: ECONOMIC GEOLOGY, REGIONAL GEOLOGY, METALLIC MINERALS, 3 DDH - 738.24M [2422.20 FT] [CLAIMS/PERMITS: SMOKEY, DG, MOLE, BOB, ALEC, MAR, JEFF, DAVE].
NTS: 106D/04 [LAT 64-02; LONG 135-50]
CONFIDENTIAL. DOCUMENT IN PAPER AND MICROFICHE FORMAT [7 MICROFICHE]

106D/06

080186
P VERSLUCE, GREY COPPER HILL AREA, YUKON. BY R G HILKER; P VERSLUCE. 1969.
KEYWORDS: REGIONAL GEOLOGY, METALLIC MINERALS [CLAIMS/PERMITS: JET].
NTS: 106D/06 [LAT 64-10; LONG 135-17]
COPIES MAY BE PURCHASED. DOCUMENT IN PAPER AND MICROFICHE FORMAT [1 MICROFICHE]

090588
PRISM RESOURCES LIMITED, KATHLEEN LAKES AREA, YUKON. BY G W G SIVERTZ. 1979.
KEYWORDS: GEOCHEMISTRY, REGIONAL GEOLOGY, METALLIC MINERALS [CLAIMS/PERMITS: SILVER HAWK].
NTS: 106D/06 [LAT 64-26; LONG 135-16]
COPIES MAY BE PURCHASED. DOCUMENT IN PAPER AND MICROFICHE FORMAT [1 MICROFICHE]

090849
PRISM RESOURCES LIMITED, KATHLEEN LAKE AREA, YUKON. BY G W G SIVERTZ. 1980.
KEYWORDS: GEOCHEMISTRY, METALLIC MINERALS [CLAIMS/PERMITS: SILVER HAWK].
NTS: 106D/06 [LAT 64-26; LONG 135-16]
COPIES MAY BE PURCHASED. DOCUMENT IN PAPER AND MICROFICHE FORMAT [1 MICROFICHE]

106D/07

090076
CYPRUS ANVIL MINING CORPORATION, MOUNT WILLIAMS AREA, YUKON. BY W J ROBERTS; P DEAN. 1975.
KEYWORDS: GEOCHEMISTRY, REGIONAL GEOLOGY, METALLIC MINERALS [CLAIMS/PERMITS: WILL].
NTS: 106D/07 [LAT 64-24; LONG 134-42]
COPIES MAY BE PURCHASED. DOCUMENT IN PAPER AND MICROFICHE FORMAT [1 MICROFICHE]

090084
DAWSON RANGE MINES LIMITED, BRAINE CREEK AREA, YUKON. BY G C GUTRATH. 1974.
KEYWORDS: REGIONAL GEOLOGY, METALLIC MINERALS, ECONOMIC GEOLOGY [CLAIMS/PERMITS: A].
NTS: 106D/07 [LAT 64-25; LONG 134-55]
CONFIDENTIAL. DOCUMENT IN PAPER AND MICROFICHE FORMAT [1 MICROFICHE]

090297
PRISM RESOURCES LIMITED, BEAVER RIVER AREA, YUKON. BY G CAVEY; J H MONTGOMERY. 1977.
KEYWORDS: GEOPHYSICS, GEOCHEMISTRY, REGIONAL GEOLOGY [CLAIMS/PERMITS: EL, DEE].
NTS: 106D/07 [LAT 64-15; LONG 134-34]
COPIES MAY BE PURCHASED. DOCUMENT IN PAPER AND MICROFICHE FORMAT [2 MICROFICHE]

090998
ARCHER, CATHRO AND ASSOCIATES LIMITED, MOUNT WILLIAMS AREA, YUKON. BY W D EATON ; A R ARCHER. 1982.
KEYWORDS: REGIONAL GEOLOGY, GEOCHEMISTRY, METALLIC MINERALS, ECONOMIC GEOLOGY [CLAIMS/PERMITS: BLENDE].
NTS: 106D/07 [LAT 64-24; LONG 134-42]
CONFIDENTIAL. DOCUMENT IN PAPER AND MICROFICHE FORMAT [1 MICROFICHE]

091294
PRISM RESOURCES LIMITED, RACKLA RIVER AREA, YUKON. BY C CAVEY. 1979.
KEYWORDS: ECONOMIC GEOLOGY, METALLIC MINERALS, GEOPHYSICS, GEOCHEMISTRY, 5 DDH - 527.3M [1730 FT] [CLAIMS/PERMITS: PIKA, CAROL].
NTS: 106C/01; 106C/08; 106D/01; 106D/02; 106D/07; 106D/08 [LAT 64-17; LONG 134-02]
CONFIDENTIAL. DOCUMENT IN PAPER AND MICROFICHE FORMAT [3 MICROFICHE]

091475
ARCHER, CATRHO AND ASSOCIATES LIMITED, MOUNT WILLIAMS AREA, YUKON. BY W D EATON. 1983.
KEYWORDS: REGIONAL GEOLOGY, GEOCHEMISTRY, METALLIC MINERALS, ECONOMIC GEOLOGY [CLAIMS/PERMITS: BLENDE].
NTS: 106D/07 [ALAT 64-24; LONG 134-42]
CONFIDENTIAL. DOCUMENT IN PAPER AND MICROFICHE FORMAT [1 MICROFICHE]

091586
ARCHER, CATHRO AND ASSOCIATES [1981] LIMITED, MOUNT WILLIAMS AREA, YUKON. BY R C CARNE; R J CATHRO. 1984.
KEYWORDS: REGIONAL GEOLOGY, STRUCTURAL GEOLOGY, GEOCHEMISTRY, METALLIC MINERALS, ECONOMIC GEOLOGY [CLAIMS/PERMITS: BLENDE 1-15].
NTS: 106D/07 [LAT 64-25; LONG 134-40]
CONFIDENTIAL. DOCUMENT IN PAPER AND MICROFICHE FORMAT [2]

106D/08

017474
ATLAS EXPLORATION COMPANY LIMITED, KATHLEEN LAKE AREA, YUKON. BY J S BROCK. 1966.
KEYWORDS: GEOCHEMISTRY [CLAIMS/PERMITS: SODA].
NTS: 106D/08 [LAT 64-20; LONG 134-10]
COPIES MAY BE PURCHASED. DOCUMENT IN PAPER AND MICROFICHE FORMAT [2 MICROFICHE]

106D/08 CONT'D

080146
RACKLA RIVER MINES LIMITED, KATHLEEN LAKE AREA, YUKON. BY A ALLAN. 1972.
KEYWORDS: GEOCHEMISTRY, REGIONAL GEOLOGY, METALLIC MINERALS, ECONOMIC GEOLOGY [CLAIMS/PERMITS: CON].
NTS: 106D/08 [LAT 64-15; LONG 134-15]
CONFIDENTIAL. DOCUMENT IN PAPER AND MICROFICHE FORMAT [2 MICROFICHE]

082009
PAN ACHERON RESOURCES LIMITED, KATHLEEN LAKES AREA, YUKON [PROSPECTUS]. BY G A NOEL. 1980.
KEYWORDS: ECONOMIC GEOLOGY, METALLIC MINERALS [CLAIMS/PERMITS: BUD, DAGO].
NTS: 105M; 106D/08 [LAT 64-00 TO 65-00; LONG 134-00 TO 135-00]
COPIES MAY BE PURCHASED. DOCUMENT IN PAPER AND MICROFICHE FORMAT [1 MICROFICHE]

090318
PAN ACHERON RESOURCES LIMITED, KATHLEEN LAKE AREA, YUKON. BY G A NOEL. 1977.
KEYWORDS: GEOCHEMISTRY, REGIONAL GEOLOGY, METALLIC MINERALS [CLAIMS/PERMITS: BUD, DAGO, PAN]
NTS: 106D/08 [LAT 64-17; LONG 134-10]
CONFIDENTIAL. DOCUMENT IN PAPER AND MICROFICHE FORMAT [2 MICROFICHE]

090432
PRISM RESOURCES LIMITED, KATHLEEN LAKES AREA, YUKON. BY G CAVEY. 1978.
KEYWORDS: GEOPHYSICS, GEOCHEMISTRY, REGIONAL GEOLOGY, METALLIC MINERALS, ECONOMIC GEOLOGY [CLAIMS/PERMITS: ZAP, ELITE, THRILL, TRUMPETER, GRANDMA].
NTS: 106C/05; 106D/08 [LAT 64-17; LONG 134-02]
CONFIDENTIAL. DOCUMENT IN PAPER AND MICROFICHE FORMAT [4 MICROFICHE]

090582
PRISM RESOURCES LIMITED, KATHLEEN LAKES AREA, YUKON. BY G R CAVEY. 1979.
KEYWORDS: GEOCHEMISTRY, REGIONAL GEOLOGY, ECONOMIC GEOLOGY, METALLIC MINERALS, 8 DDH - 953.4M [3128 FT] [CLAIMS/PERMITS: ZAP, ELITE, THRILL, TRUMPETER, GRANDMA, PIKA, CAROL].
NTS: 106C/04; 106D/01; 106D/08 [LAT 61-16; LONG 134-02]
CONFIDENTIAL. DOCUMENT IN PAPER AND MICROFICHE FORMAT [2 MICROFICHE]

090811
PAN ACHERON RESOURCES LIMITED, KATHLEEN LAKE AREA, YUKON. BY C L MCATEE; R H PHILP. 1981.
KEYWORDS: STRUCTURAL GEOLOGY, METALLIC MINERALS [CLAIMS/PERMITS: BUD, DAGO, SCOTTY].
NTS: 106D/08 [LAT 64-15; LONG 134-15]
CONFIDENTIAL. DOCUMENT IN PAPER AND MICROFICHE FORMAT [1 MICROFICHE]

091283
PAN ACHERON RESOURCES LIMITED, KATHLEEN LAKE AREA, YUKON. ANONYMOUS. 1979.
KEYWORDS: ECONOMIC GEOLOGY, METALLIC MINERALS, 22 DDH - 1559.1M [5115 FT] [CLAIMS/PERMITS: DAGO, BUD].
NTS: 105M/14; 106D/08 [LAT 64-17; LONG 134-10]
CONFIDENTIAL. DOCUMENT IN PAPER AND MICROFICHE FORMAT [1 MICROFICHE]

091294
PRISM RESOURCES LIMITED, RACKLA RIVER AREA, YUKON. BY C CAVEY. 1979.
KEYWORDS: ECONOMIC GEOLOGY, METALLIC MINERALS, GEOPHYSICS, GEOCHEMISTRY, 5 DDH - 527.3M [1730 FT] [CLAIMS/PERMITS: PIKA, CAROL].
NTS: 106C/01; 106C/08; 106D/01; 106D/02; 106D/07; 106D/08 [LAT 64-17; LONG 134-02]
CONFIDENTIAL. DOCUMENT IN PAPER AND MICROFICHE FORMAT [3 MICROFICHE]

091306
PAN ACHERON RESOURCES LIMITED, KATHLEEN LAKE AREA, YUKON. ANONYMOUS. 1979.
KEYWORDS: ECONOMIC GEOLOGY, METALLIC MINERALS, 4 DDH - 140.2M [460 FT] [CLAIMS/PERMITS: BUD , DAGO].
NTS: 106D/08 [LAT 64-17; LONG 134-10]
CONFIDENTIAL. DOCUMENT IN PAPER AND MICROFICHE FORMAT [1 MICROFICHE]

091525
AGILIS ENGINEERING LIMITED, KATHLEEN LAKE AREA, YUKON. BY G LOHMAN. 1984.
KEYWORDS: ECONOMIC GEOLOGY, METALLIC MINERALS [CLAIMS/PERMITS: DAGO, BUD].
NTS: 106D/08 [LAT 64-19; LONG 134-11]
CONFIDENTIAL. DOCUMENT IN PAPER AND MICROFICHE FORMAT [1 MICROFICHE]

106D/09

090298
PRISM RESOURCES LIMITED, GILLESPIE CREEK AREA, YUKON. BY J H MONTGOMERY; D F PENNER. 1977.
KEYWORDS: GEOPHYSICS, REGIONAL GEOLOGY, STRATIGRAPHY [CLAIMS/PERMITS: JAZ].
NTS: 106D/09 [LAT 64-38; LONG 134-03]
COPIES MAY BE PURCHASED. DOCUMENT IN PAPER AND MICROFICHE FORMAT [1 MICROFICHE]

106D/10

081622
ELDORADO NUCLEAR LIMITED, BOND CREEK AREA, YUKON. BY J GRIFFIN; C J RILEY. 1976.
KEYWORDS: REGIONAL GEOLOGY, INDUSTRIAL MINERALS, METALLIC MINERALS, RADIOACTIVE MINERALS, ECONOMIC GEOLOGY, 3 DDH - 119.32M [391.5 FT] [CLAIMS/PERMITS: BOND].
NTS: 106D/10 [LAT 64-40; LONG 134-57]
CONFIDENTIAL. RELEASE DATE PELEASE BY COMPANY. DOCUMENT IN PAPER AND MICROFICHE FORMAT [1 MICROFICHE]

106D/10 CONT'D

061706
ELDORADO NUCLEAR LIMITED, BOND CREEK AREA, YUKON. BY W J OLSSON. 1977.
KEYWORDS: REGIONAL GEOLOGY, STRUCTURAL GEOLOGY, ECONOMIC GEOLOGY, RADIOACTIVE MINERALS, 16 DDH - 347.45M [1140 FT] [CLAIMS/PERMITS: BOND].
NTS: 106D/10 [LAT 64-40; LONG 134-57]
CONFIDENTIAL. RELEASE DATE RELEASE BY COMPANY. DOCUMENT IN PAPER AND MICROFICHE FORMAT [1 MICROFICHE]

090100
WERNECKE JOINT VENTURE, KIWI LAKE AREA, YUKON. A R ARCHER. 1975.
KEYWORDS: GEOPHYSICS, GEOCHEMISTRY, REGIONAL GEOLOGY, METALLIC MINERALS, ECONOMIC GEOLOGY, RADIOACTIVE MINERALS [CLAIMS/PERMITS: BOZO].
NTS: 106D/10 [LAT 64-40; LONG 134-45]
COPIES MAY BE PURCHASED. DOCUMENT IN PAPER AND MICROFICHE FORMAT [2 MICROFICHE]

090101
WERNECKE JOINT VENTURE, KIWI LAKE AREA, YUKON. BY A R ARCHER. 1975.
KEYWORDS: GEOPHYSICS, GEOCHEMISTRY, REGIONAL GEOLOGY, METALLIC MINERALS, ECONOMIC GEOLOGY, RADIOACTIVE MINERALS [CLAIMS/PERMITS: BOND].
NTS: 106D/10 [LAT 64-40; LONG 134-57]
CONFIDENTIAL. DOCUMENT IN PAPER AND MICROFICHE FORMAT [4 MICROFICHE]

091308
ELDORADO NUCLEAR LIMITED, HART LAKE AREA, YUKON. BY W J OLSSON. 1978.
KEYWORDS: ECONOMIC GEOLOGY, GEOPHYSICS, GEOCHEMISTRY, RADIOACTIVE MINERALS, 16 DDH - 347.44M [1140 FT] [CLAIMS/PERMITS: BOND].
NTS: 106D/10 [LAT 64-40; LONG 134-57]
CONFIDENTIAL. DOCUMENT IN PAPER AND MICROFICHE FORMAT [2 MICROFICHE]

106D/12

091006
MATTAGAMI LAKE EXPLORATION LIMITED, MCQUESTEN LAKE AREA, YUKON. BY J BICZOK. 1982.
KEYWORDS: SURFICIAL GEOLOGY / GEOMORPHOLOGY, GEOCHEMISTRY, METALLIC MINERALS, ECONOMIC GEOLOGY [CLAIMS/PERMITS: MELA].
NTS: 106D/12; 106D/13 [LAT 64-45; LONG 135-58]
CONFIDENTIAL. DOCUMENT IN PAPER AND MICROFICHE FORMAT [1 MICROFICHE]

106D/13

091006
MATTAGAMI LAKE EXPLORATION LIMITED, MCQUESTEN LAKE AREA, YUKON. BY J BICZOK. 1982.
KEYWORDS: SURFICIAL GEOLOGY / GEOMORPHOLOGY, GEOCHEMISTRY, METALLIC MINERALS, ECONOMIC GEOLOGY [CLAIMS/PERMITS: MELA].
NTS: 106D/12; 106D/13 [LAT 64-45; LONG 135-58]
CONFIDENTIAL. DOCUMENT IN PAPER AND MICROFICHE FORMAT [1 MICROFICHE]

106D/14

061203
OGILVIE JOINT VENTURE, WIND RIVER AREA, YUKON. BY A R ARCHER; H CLAY; L CLAY. 1974.
KEYWORDS: GEOCHEMISTRY, REGIONAL GEOLOGY, METALLIC MINERALS, ECONOMIC GEOLOGY [CLAIMS/PERMITS: IGOR].
NTS: 106D/14; 106E/02; 106E/03 [LAT 65-03; LONG 134-38]
CONFIDENTIAL. DOCUMENT IN PAPER AND MICROFICHE FORMAT [2 MICROFICHE]

106D/15

061975
B R RESOURCES LIMITED, WIND RIVER AREA, YUKON [PROSPECTUS]. BY T R TROUGH. 1976.
KEYWORDS: ECONOMIC GEOLOGY, METALLIC MINERALS, 10 DDH - 444.97M [1460 FT] [CLAIMS/PERMITS: DOT, LINDA].
NTS: 106D/15 [LAT 64-46; LONG 134-40]
COPIES MAY BE PURCHASED. DOCUMENT IN PAPER AND MICROFICHE FORMAT [1 MICROFICHE]

091309
B R RESOURCES LIMITED, WIND RIVER AREA, YUKON. BY T R TOUGH. 1976.
KEYWORDS: ECONOMIC GEOLOGY, METALLIC MINERALS, GEOCHEMISTRY, 2 DDH - 106.97M [351 FT] [CLAIMS/PERMITS: DOT].
NTS: 106D/15 [LAT 64-46; LONG 134-40]
COPIES MAY BE PURCHASED. DOCUMENT IN PAPER AND MICROFICHE FORMAT [1 MICROFICHE]

106D/16

019056
PACIFIC GIANT STEEL ORES LIMITED, BEAR RIVER AREA, YUKON. BY D R WILLIAMSON. 1967.
KEYWORDS: REGIONAL GEOLOGY, ECONOMIC GEOLOGY [CLAIMS/PERMITS: GIANT STEEL].
NTS: 106D/16 [LAT 64-50; LONG 134-15]
COPIES MAY BE PURCHASED. DOCUMENT IN PAPER AND MICROFICHE FORMAT [1 MICROFICHE]

019057
PACIFIC GIANT STEEL ORES LIMITED, BEAR RIVER AREA, YUKON. F EVERARD. 1967.
KEYWORDS: REGIONAL GEOLOGY, ECONOMIC GEOLOGY, METALLIC MINERALS [CLAIMS/PERMITS: GIANT STEEL].
NTS: 106D/16 [LAT 64-50; LONG 134-20]
COPIES MAY BE PURCHASED. DOCUMENT IN PAPER AND MICROFICHE FORMAT [1 MICROFICHE]

108D/16
CONT'D

019868
PACIFIC GIANT STEEL ORES LIMITED, GREAT BEAR RIVER AREA, YUKON. D R WILLIAMSON. 1967.
KEYWORDS: REGIONAL GEOLOGY, ECONOMIC GEOLOGY, METALLIC MINERALS [CLAIMS/PERMITS: GS, GIANT STEEL].
NTS: 106D/16 [LAT 64-50; LONG 134-15]
COPIES MAY BE PURCHASED. DOCUMENT IN PAPER AND MICROFICHE FORMAT [2 MICROFICHE]

060725
PACIFIC GIANT STEEL ORES LIMITED, BEAR RIVER AREA, YUKON. BY W N BAILLIE; H H COHEN; F EVERARD; A PAGE; G W RESCHKE; G W RILEY; J K TRIMBLE. 1965.
KEYWORDS: MATHEMATICAL GEOLOGY, GEOPHYSICS, GEOCHEMISTRY, REGIONAL GEOLOGY, INDUSTRIAL MINERALS, METALLIC MINERALS, ECONOMIC GEOLOGY [CLAIMS/PERMITS: GIANT STEEL].
NTS: 106D/16 [LAT 64-50; LONG 134-15]
COPIES MAY BE PURCHASED. DOCUMENT IN PAPER AND MICROFICHE FORMAT [4 MICROFICHE]

060926
MINEX DEVELOPMENT LIMITED, FAIRCHILD LAKE AREA, YUKON. BY J SULLIVAN. 1973.
KEYWORDS: REGIONAL GEOLOGY, ECONOMIC GEOLOGY, METALLIC MINERALS, STRUCTURAL GEOLOGY [CLAIMS/PERMITS: DIT].
NTS: 106D/16 [LAT 65-00; LONG 134-00]
COPIES MAY BE PURCHASED. DOCUMENT IN PAPER AND MICROFICHE FORMAT [1 MICROFICHE]

061615
ELDORADO NUCLEAR LIMITED, FAIRCHILD LAKE AREA, YUKON. BY C J RILEY. 1976.
KEYWORDS: GEOPHYSICS, GEOCHEMISTRY, METALLIC MINERALS [CLAIMS/PERMITS: FACE].
NTS: 106D/16 [LAT 64-52; LONG 134-20]
CONFIDENTIAL. DOCUMENT IN PAPER AND MICROFICHE FORMAT [1 MICROFICHE]

061619
ELDORADO NUCLEAR LIMITED, BEAR LAKE AREA, YUKON. BY C J RILEY. 1976.
KEYWORDS: GEOPHYSICS, GEOCHEMISTRY, METALLIC MINERALS, RADIOACTIVE MINERALS [CLAIMS/PERMITS: FACE].
NTS: 106D/16 [LAT 64-52; LONG 134-20]
CONFIDENTIAL. RELEASE DATE RELEASE BY COMPANY. DOCUMENT IN PAPER AND MICROFICHE FORMAT [1 MICROFICHE]

061620
ELDORADO NUCLEAR LIMITED, FAIRCHILD LAKE AREA, YUKON. BY C J RILEY; D F SCHUTZ. 1976.
KEYWORDS: GEOPHYSICS, GEOCHEMISTRY, REGIONAL GEOLOGY, METALLIC MINERALS [CLAIMS/PERMITS: GNUCKLE].
NTS: 106D/16 [LAT 64-56; LONG 134-18]
CONFIDENTIAL. RELEASE DATE RELEASE BY COMPANY. DOCUMENT IN PAPER AND MICROFICHE FORMAT [2 MICROFICHE]

090098
WERNECKE JOINT VENTURE, SLATS CREEK AREA, YUKON. BY A R ARCHER. 1975.
KEYWORDS: GEOCHEMISTRY, REGIONAL GEOLOGY, METALLIC MINERALS, ECONOMIC GEOLOGY, RADIOACTIVE MINERALS [CLAIMS/PERMITS: PIKE].
NTS: 106D/16; 106E/01 [LAT 65-00; LONG 134-26]
CONFIDENTIAL. DOCUMENT IN PAPER AND MICROFICHE FORMAT [2 MICROFICHE]

090144
RIO TINTO CANADA EXPLORATION LIMITED, SNAKEHEAD CREEK AREA, YUKON. BY A G TROUP; H W MARSH. 1976.
KEYWORDS: GEOCHEMISTRY, REGIONAL GEOLOGY, METALLIC MINERALS [CLAIMS/PERMITS: CORD].
NTS: 106C/13; 106D/16 [LAT 64-55; LONG 134-00]
CONFIDENTIAL. DOCUMENT IN PAPER AND MICROFICHE FORMAT [4 MICROFICHE]

090159
ELDORADO NUCLEAR LIMITED, FAIRCHILD LAKE AREA, YUKON. BY C J RILEY. 1976.
KEYWORDS: GEOCHEMISTRY, GEOPHYSICS, REGIONAL GEOLOGY [CLAIMS/PERMITS: GNUCKLE].
NTS: 106D/16 [LAT 64-56; LONG 134-18]
CONFIDENTIAL. DOCUMENT IN PAPER AND MICROFICHE FORMAT [2 MICROFICHE]

090287
PAN OCEAN OIL LIMITED, QUARTET LAKES AREA, YUKON. BY C K IKONA; D A YEAGER; R B YORSTON. 1977.
KEYWORDS: GEOCHEMISTRY, REGIONAL GEOLOGY, METALLIC MINERALS, STRUCTURAL GEOLOGY, RADIOACTIVE MINERALS [CLAIMS/PERMITS: RAD].
NTS: 106D/16; 106E/01 [LAT 65-00; LONG 134-22]
CONFIDENTIAL. DOCUMENT IN PAPER AND MICROFICHE FORMAT [1 MICROFICHE]

090289
PAN OCEAN OIL LIMITED, QUARTET LAKES AREA, YUKON. BY C K IKONA; M A STAMMERS. 1977.
KEYWORDS: GEOCHEMISTRY, REGIONAL GEOLOGY, METALLIC MINERALS, RADIOACTIVE MINERALS [CLAIMS/PERMITS: ARCTOS].
NTS: 106D/16 [LAT 64-56; LONG 134-21]
CONFIDENTIAL. DOCUMENT IN PAPER AND MICROFICHE FORMAT [1 MICROFICHE]

106D/16
CONT'D

090290
PAN OCEAN OIL LIMITED, QUARTET LAKES AREA, YUKON. BY C K IKONA; D A YEAGER. 1977.
KEYWORDS: GEOCHEMISTRY, REGIONAL GEOLOGY, METALLIC MINERALS, RADIOACTIVE MINERALS [CLAIMS/PERMITS: BREAK].
NTS: 106D/16; 106E/01 [LAT 65-00; LONG 134-19]
CONFIDENTIAL. DOCUMENT IN PAPER AND MICROFICHE FORMAT [1 MICROFICHE]

090291
PAN OCEAN OIL LIMITED, QUARTET LAKES AREA, YUKON. BY C K IKONA; D A YEAGER. 1977.
KEYWORDS: REGIONAL GEOLOGY, METALLIC MINERALS, STRUCTURAL GEOLOGY, TECTONICS, RADIOACTIVE MINERALS [CLAIMS/PERMITS: URSUS].
NTS: 106D/16 [LAT 64-55; LONG 134-15]
CONFIDENTIAL. DOCUMENT IN PAPER AND MICROFICHE FORMAT [1 MICROFICHE]

090299
PRISM RESOURCES LIMITED, BONNET PLUME RIVER AREA, YUKON. BY B DEWONCK; J H MONTGOMERY. 1977.
KEYWORDS: GEOPHYSICS, GEOCHEMISTRY, REGIONAL GEOLOGY [CLAIMS/PERMITS: SER].
NTS: 106D/16 [LAT 64-58; LONG 134-10]
COPIES MAY BE PURCHASED. DOCUMENT IN PAPER AND MICROFICHE FORMAT [1 MICROFICHE]

090300
PRISM RESOURCES LIMITED, SLATS CREEK AREA, YUKON. BY B DEWONCK; J H MONTGOMERY. 1977.
KEYWORDS: GEOPHYSICS, REGIONAL GEOLOGY [CLAIMS/PERMITS: PITCH].
NTS: 106D/16 [LAT 64-50; LONG 134-20]
COPIES MAY BE PURCHASED. DOCUMENT IN PAPER AND MICROFICHE FORMAT [1 MICROFICHE]

090303
RIO TINTO CANADIAN EXPLORATION LIMITED, SNAKEHEAD CREEK AREA, YUKON. BY J L HARDY; H W MARSH. 1977.
KEYWORDS: GEOCHEMISTRY, REGIONAL GEOLOGY, METALLIC MINERALS [CLAIMS/PERMITS: CORD].
NTS: 106C/13; 106D/16 [LAT 64-52; LONG 134-00]
CONFIDENTIAL. DOCUMENT IN PAPER AND MICROFICHE FORMAT [3 MICROFICHE]

090422
MOUNTAINEER MINES LIMITED, QUARTET LAKES AREA, YUKON. BY C K IKONA; M A STAMMERS. 1978.
KEYWORDS: GEOPHYSICS, GEOCHEMISTRY, REGIONAL GEOLOGY, METALLIC MINERALS, ECONOMIC GEOLOGY, RADIOACTIVE MINERALS [CLAIMS/PERMITS: ARCTOS].
NTS: 106D/16 [LAT 64-56; LONG 134-21]
CONFIDENTIAL. DOCUMENT IN PAPER AND MICROFICHE FORMAT [1 MICROFICHE]

090423
MOUNTAINEER MINES LIMITED AND PAN OCEAN OIL LIMITED, QUARTET LAKES AREA, YUKON. BY C K IKONA ; D A YEAGER; R B YORSTON. 1978.
KEYWORDS: GEOCHEMISTRY, REGIONAL GEOLOGY, METALLIC MINERALS, STRATIGRAPHY, ECONOMIC GEOLOGY, RADIOACTIVE MINERALS [CLAIMS/PERMITS: RAD, BREAK].
NTS: 106D/16; 106E/01 [LAT 65-00; LONG 134-20]
CONFIDENTIAL. DOCUMENT IN PAPER AND MICROFICHE FORMAT [1 MICROFICHE]

090425
MOUNTAINEER, PAN OCEAN JOINT VENTURE, QUARTET LAKES AREA, YUKON. BY C K IKONA; D A YEAGER; R K YORSTON. 1978.
KEYWORDS: GEOCHEMISTRY, REGIONAL GEOLOGY, METALLIC MINERALS, RADIOACTIVE MINERALS [CLAIMS/PERMITS: URSUS].
NTS: 106D/16 [LAT 64-55; LONG 134-15]
CONFIDENTIAL. DOCUMENT IN PAPER AND MICROFICHE FORMAT [1 MICROFICHE]

090587
PAMICON DEVELOPMENTS LIMITED, QUARTET LAKES AREA, YUKON. BY C K IKONA; D A YEAGER. 1981.
KEYWORDS: REGIONAL GEOLOGY, ECONOMIC GEOLOGY, METALLIC MINERALS, RADIOACTIVE MINERALS [CLAIMS/PERMITS: ARCTOS].
NTS: 106D/16 [LAT 64-56; LONG 134-21]
CONFIDENTIAL. DOCUMENT IN PAPER AND MICROFICHE FORMAT [1 MICROFICHE]

090588
PAMICON DEVELOPMENTS LIMITED, QUARTET LAKES AREA, YUKON. BY C K IKONA; D A YEAGER. 1980.
KEYWORDS: GEOCHEMISTRY, REGIONAL GEOLOGY, ECONOMIC GEOLOGY, RADIOACTIVE MINERALS, METALLIC MINERALS [CLAIMS/PERMITS: RAD, BREAK].
NTS: 106D/16; 106E/01 [LAT 65-00; LONG 134-20]
CONFIDENTIAL. DOCUMENT IN PAPER AND MICROFICHE FORMAT [1 MICROFICHE]

090590
PAMICON DEVELOPMENTS LIMITED, QUARTET LAKES AREA, YUKON. BY C K IKONA; D A YEAGER. 1980.
KEYWORDS: GEOCHEMISTRY, REGIONAL GEOLOGY, ECONOMIC GEOLOGY, RADIOACTIVE MINERALS, METALLIC MINERALS [CLAIMS/PERMITS: URSUS].
NTS: 106D/16 [LAT 64-55; LONG 134-15]
CONFIDENTIAL. DOCUMENT IN PAPER AND MICROFICHE FORMAT [1 MICROFICHE]

106D/16 CONT'D

090759
RIO TINTO CANADIAN EXPLORATION LIMITED, FAIRCHILD LAKE AREA, YUKON. BY C J CAMPBELL; J A MCCLINTOCK. 1981.
KEYWORDS: GEOPHYSICS, REGIONAL GEOLOGY, ECONOMIC GEOLOGY, METALLIC MINERALS [CLAIMS/PERMITS: CORD].
NTS: 106C/13; 106D/16 [LAT 64-52; LONG 134-00]
CONFIDENTIAL. DOCUMENT IN PAPER AND MICROFICHE FORMAT [3 MICROFICHE]

090818
MOUNTAINEER-PAN OCEAN JOINT VENTURE, BEAR RIVER AREA, YUKON. BY D L DICK; D B HARMESON. 1981.
KEYWORDS: ECONOMIC GEOLOGY, GEOCHEMISTRY, METALLIC MINERALS [CLAIMS/PERMITS: URSUS].
NTS: 106D/16 [LAT 64-55; LONG 134-15]
CONFIDENTIAL. DOCUMENT IN PAPER AND MICROFICHE FORMAT [2 MICROFICHE]

090820
MOUNTAINEER-PAN OCEAN JOINT VENTURE, QUARTET LAKE AREA, YUKON. BY D L DICK; D B HARMESON. 1981.
KEYWORDS: ECONOMIC GEOLOGY, GEOCHEMISTRY, METALLIC MINERALS [CLAIMS/PERMITS: BREAK, RAD].
NTS: 106D/16; 106E/01 [LAT 65-00; LONG 134-19 TO 134-22]
CONFIDENTIAL. DOCUMENT IN PAPER AND MICROFICHE FORMAT [1 MICROFICHE]

090868
ZELON ENTERPRISES LIMITED, WIND RIVER AREA, YUKON. BY J H HAJEK; R J C MUNDAY. 1981.
KEYWORDS: GEOCHEMISTRY, GEOPHYSICS, RADIOACTIVE MINERALS, REGIONAL GEOLOGY, ECONOMIC GEOLOGY [CLAIMS/PERMITS: IRON, ADUB, HAIL, JUDY, SNOWSTAR].
NTS: 106D/16 [LAT 64-45 TO 64-55; LONG 134-00 TO 134-30]
CONFIDENTIAL. DOCUMENT IN PAPER AND MICROFICHE FORMAT [3 MICROFICHE]

090868
WERNECKE JOINT VENTURE, BEAR RIVER AREA, YUKON. BY D EATON. 1982.
KEYWORDS: REGIONAL GEOLOGY, GEOCHEMISTRY, METALLIC MINERALS, RADIOACTIVE MINERALS, ECONOMIC GEOLOGY [CLAIMS/PERMITS: FACE]
NTS: 106D/16 [LAT 64-50; LONG 134-20]
CONFIDENTIAL. DOCUMENT IN PAPER AND MICROFICHE FORMAT [2 MICROFICHE]

090969
WERNECKE JOINT VENTURE, BEAR RIVER AREA, YUKON. BY D W EATON. 1982.
KEYWORDS: GEOCHEMISTRY, GEOPHYSICS, RADIOACTIVE MINERALS, STRUCTURAL GEOLOGY, ECONOMIC GEOLOGY [CLAIMS/PERMITS: PIKE].
NTS: 106D/16; 106E/01 [LAT 65-00; LONG 134-26]
CONFIDENTIAL. DOCUMENT IN PAPER AND MICROFICHE FORMAT [8 MICROFICHE]

090996
RIOCANEX INCORPORATED, WERNECKE MOUNTAINS AREA, YUKON. BY J L HARDY; C J CAMPBELL. 1982.
KEYWORDS: ECONOMIC GEOLOGY, GEOPHYSICS, METALLIC MINERALS, 4 DDH - 365.7M [1199 FT] [CLAIMS/PERMITS: CORD, OVERBURDEN].
NTS: 106C/13; 106D/16 [LAT 64-52; LONG 134-00]
CONFIDENTIAL. DOCUMENT IN PAPER AND MICROFICHE FORMAT [3 MICROFICHE]

091437
WERNECKE JOINT VENTURE, BEAR RIVER AREA, YUKON. BY W D EATON. 1983.
KEYWORDS: REGIONAL GEOLOGY, GEOCHEMISTRY, GEOPHYSICS, RADIOACTIVE MINERALS, METALLIC MINERALS, ECONOMIC GEOLOGY [CLAIMS/PERMITS: PIKE 1-51, PIKE 55-108].
NTS: 106D/16; 106E/01 [LAT 65-00; LONG 134-26]
CONFIDENTIAL. DOCUMENT IN PAPER AND MICROFICHE FORMAT [6 MICROFICHE]

091456
TEXACO CANADA RESOURCES LIMITED, GLACIER LAKE AREA, YUKON. BY P G LHOTKA; R A OLSON. 1983.
KEYWORDS: REGIONAL GEOLOGY, ECONOMIC GEOLOGY, GEOPHYSICS [CLAIMS/PERMITS: IOTA, GOLLUM, IRON, ADUB, HAIL, SAM, BARB].
NTS: 106C/13; 106C/14; 106D/16 [LAT 64-49 TO 64-56; LONG 133-13 TO 134-15]
CONFIDENTIAL. DOCUMENT IN PAPER AND MICROFICHE FORMAT [3 MICROFICHE]

106E

062114
PAN OCEAN OIL LIMITED, BONNET PLUME AREA, YUKON. BY W P STOKES. 1981.
KEYWORDS: ECONOMIC GEOLOGY, METALLIC MINERALS, GENERAL GEOLOGY [CLAIMS/PERMITS: BONNET PLUME COALFIELD].
NTS: 106E [LAT 65-30; LONG 135-00]
COPIES MAY BE PURCHASED. DOCUMENT IN PAPER AND MICROFICHE FORMAT [4 MICROFICHE]

062149
PAN OCEAN OIL LIMITED, BONNET PLUME BASIN AREA, YUKON. BY G R BROWN; W J STEPHEN. 1982.
KEYWORDS: ENVIRONMENTAL GEOLOGY [CLAIMS/PERMITS: COAL LICENCE 129, COAL LICENCE 132, COAL LICENCE 133, COAL LICENCE 134, COAL LICENCE 135, COAL LICENCE 136, COAL LICENCE 137, COAL LICENCE 138, COAL LICENCE 139, COAL LICENCE 140, COAL LICENCE 141, COAL LICENCE 142, COAL LICENCE 143, COAL LICENCE 144, COAL LICENCE 145, COAL LICENCE 146, COAL LICENCE 147, COAL LICENCE 148, COAL LICENCE 149, COAL LICENCE 150, COAL LICENCE 151, COAL LICENCE 152, COAL LICENCE 153, COAL LICENCE 154].
NTS: 106E [LAT 65-30; LONG 135-00]
COPIES MAY BE PURCHASED. DOCUMENT IN PAPER AND MICROFICHE FORMAT [1 MICROFICHE]

106E NT'082150
CONT'D PAN OCEAN OIL LIMITED, WIND RIVER AREA, YUKON. BY J A TAYLOR. 1982.
KEYWORDS: ENVIRONMENTAL GEOLOGY [CLAIMS/PERMITS: COAL LICENCE 129, COAL LICENCE 132, COAL LICENCE 133, COAL LICENCE 134, COAL LICENCE 135, COAL LICENCE 136, COAL LICENCE 137, COAL LICENCE 138, COAL LICENCE 139, COAL LICENCE 140, COAL LICENCE 141, COAL LICENCE 142, COAL LICENCE 143, COAL LICENCE 144, COAL LICENCE 145, COAL LICENCE 146, COAL LICENCE 147, COAL LICENCE 148, COAL LICENCE 149, COAL LICENCE 150, COAL LICENCE 151, COAL LICENCE 152, COAL LICENCE 153, COAL LICENCE 154].
NTS: 106E [LAT 65-30; LONG 135-00]
COPIES MAY BE PURCHASED. DOCUMENT IN PAPER AND MICROFICHE FORMAT [4 MICROFICHE]

082151
PAN OCEAN OIL LIMITED, WERNECKE MOUNTAINS AREA, YUKON. BY D RUSSELL; R FARNELL. 1982.
KEYWORDS: ENVIRONMENTAL GEOLOGY [CLAIMS/PERMITS: COAL LICENCE 129, COAL LICENCE 132, COAL LICENCE 133, COAL LICENCE 134, COAL LICENCE 135, COAL LICENCE 136, COAL LICENCE 137, COAL LICENCE 138, COAL LICENCE 139, COAL LICENCE 140, COAL LICENCE 141, COAL LICENCE 142, COAL LICENCE 143, COAL LICENCE 144, COAL LICENCE 145, COAL LICENCE 146, COAL LICENCE 147, COAL LICENCE 148, COAL LICENCE 149, COAL LICENCE 150, COAL LICENCE 151, COAL LICENCE 152].
NTS: 106E [LAT 65-30; LONG 135-00]
COPIES MAY BE PURCHASED. DOCUMENT IN PAPER AND MICROFICHE FORMAT [1 MICROFICHE]

106E/01 060187
BONNET PLUME RIVER MINES LIMITED, BONNET PLUME RIVER AREA, YUKON. BY J F PAGELLA; J G SIMPSON. 1969.
KEYWORDS: REGIONAL GEOLOGY, METALLIC MINERALS, STRUCTURAL GEOLOGY, ECONOMIC GEOLOGY, 8 DDH - 434.01M [1424 FT] [CLAIMS/PERMITS: KEY].
NTS: 106E/01 [LAT 65-05; LONG 134-15]
COPIES MAY BE PURCHASED. DOCUMENT IN PAPER AND MICROFICHE FORMAT [4 MICROFICHE]

061615
ELDORADO NUCLEAR LIMITED, KIWI LAKE AREA, YUKON. BY C J RILEY. 1976.
KEYWORDS: GEOPHYSICS, GEOCHEMISTRY, REGIONAL GEOLOGY, METALLIC MINERALS, RADIOACTIVE MINERALS [CLAIMS/PERMITS: OTIS].
NTS: 106E/01 [LAT 65-02; LONG 134-24]
CONFIDENTIAL. DOCUMENT IN PAPER AND MICROFICHE FORMAT [3 MICROFICHE]

061618
BONNET PLUME RIVER MINES LIMITED, BONNET PLUME RIVER AREA, YUKON. BY J F PAGELLA. 1969.
KEYWORDS: REGIONAL GEOLOGY, METALLIC MINERALS, ECONOMIC GEOLOGY, 8 DDH - 434.00M [1424 FT] [CLAIMS/PERMITS: KEY].
NTS: 106E/01 [LAT 65-05; LONG 134-15]
CONFIDENTIAL. DOCUMENT IN PAPER AND MICROFICHE FORMAT [2 MICROFICHE]

061623
ELDORADO NUCLEAR LIMITED, SLATS CREEK AREA, YUKON. BY C J RILEY; D F SCHUTZ. 1976.
KEYWORDS: GEOPHYSICS, REGIONAL GEOLOGY, METALLIC MINERALS, RADIOACTIVE MINERALS [CLAIMS/PERMITS: OTIS].
NTS: 106E/01 [LAT 65-02; LONG 134-24]
CONFIDENTIAL. RELEASE DATE RELEASE BY COMPANY. DOCUMENT IN PAPER AND MICROFICHE FORMAT [2 MICROFICHE]

061624
ELDORADO NUCLEAR LIMITED, QUARTET MOUNTAIN AREA, YUKON. BY C J RILEY; D F SCHUTZ. 1976.
KEYWORDS: GEOPHYSICS, REGIONAL GEOLOGY, METALLIC MINERALS, RADIOACTIVE MINERALS [CLAIMS/PERMITS: WERNECKE].
NTS: 106E/01 [LAT 65-07; LONG 134-23]
CONFIDENTIAL. RELEASE DATE RELEASE BY COMPANY. DOCUMENT IN PAPER AND MICROFICHE FORMAT [2 MICROFICHE]

062012
THOR EXPLORATIONS LIMITED. QUARTET LAKES AREA, YUKON [PROSPECTUS]. BY C K IKONA; D A YEAGER. 1977.
KEYWORDS: GEOCHEMISTRY, METALLIC MINERALS, RADIOACTIVE MINERALS [CLAIMS/PERMITS: TET].
NTS: 106E/01 [LAT 65-05; LONG 134-30]
COPIES MAY BE PURCHASED. DOCUMENT IN PAPER AND MICROFICHE FORMAT [1 MICROFICHE]

090032
GREAT PLAINS DEVELOPMENT COMPANY OF CANADA LIMITED, BONNET PLUME RIVER AREA, YUKON. BY B D FARION. 1975.
KEYWORDS: GEOCHEMISTRY, REGIONAL GEOLOGY, METALLIC MINERALS, ECONOMIC GEOLOGY [CLAIMS/PERMITS: BEV].
NTS: 106E/01 [LAT 65-12; LONG 134-15]
COPIES MAY BE PURCHASED. DOCUMENT IN PAPER AND MICROFICHE FORMAT [2 MICROFICHE]

090097
WERNECKE JOINT VENTURE, SLATS CREEK AREA, YUKON. BY A R ARCHER. 1975.
KEYWORDS: GEOPHYSICS, GEOCHEMISTRY, REGIONAL GEOLOGY, METALLIC MINERALS, ECONOMIC GEOLOGY, RADIOACTIVE MINERALS [CLAIMS/PERMITS: OTIS].
NTS: 106E/01 [LAT 65-02; LONG 134-24]
CONFIDENTIAL. DOCUMENT IN PAPER AND MICROFICHE FORMAT [2 MICROFICHE]

106E/01
CONT'D

090098
WERNECKE JOINT VENTURE, SLATS CREEK AREA, YUKON. BY A R ARCHER. 1975.
KEYWORDS: GEOCHEMISTRY, REGIONAL GEOLOGY, METALLIC MINERALS, ECONOMIC GEOLOGY, RADIOACTIVE MINERALS [CLAIMS/PERMITS: PIKE].
NTS: 106D/16; 106E/01 [LAT 65-00; LONG 134-26]
CONFIDENTIAL. DOCUMENT IN PAPER AND MICROFICHE FORMAT [2 MICROFICHE]

090099
WERNECKE JOINT VENTURE, QUARTET LAKES AREA, YUKON. BY A R ARCHER. 1975.
KEYWORDS: GEOPHYSICS, GEOCHEMISTRY, REGIONAL GEOLOGY, METALLIC MINERALS, ECONOMIC GEOLOGY, RADIOACTIVE MINERALS [CLAIMS/PERMITS: WERNECKE].
NTS: 106E/01 [LAT 65-08; LONG 134-23]
COPIES MAY BE PURCHASED. DOCUMENT IN PAPER AND MICROFICHE FORMAT [2 MICROFICHE]

090129
GREAT PLAINS DEVELOPMENT COMPANY OF CANADA LIMITED, SLATS CREEK AREA, YUKON. BY B D FARION. 1975.
KEYWORDS: GEOCHEMISTRY, REGIONAL GEOLOGY, METALLIC MINERALS [CLAIMS/PERMITS: SLATS].
NTS: 106E/01 [LAT 65-02; LONG 134-27]
COPIES MAY BE PURCHASED. DOCUMENT IN PAPER AND MICROFICHE FORMAT [1 MICROFICHE]

090152
ELDORADO NUCLEAR LIMITED, KIWI LAKE AREA, YUKON. BY C J RILEY. 1976.
KEYWORDS: GEOCHRONOLOGY, GEOPHYSICS, REGIONAL GEOLOGY [CLAIMS/PERMITS: WERNECKE].
NTS: 106E/01 [LAT 65-07; LONG 134-23]
COPIES MAY BE PURCHASED. DOCUMENT IN PAPER AND MICROFICHE FORMAT [2 MICROFICHE]

090170
THOR EXPLORATIONS LIMITED, QUARTET LAKES AREA, YUKON. BY C K IKONA; D A YEAGER. 1976.
KEYWORDS: GEOCHEMISTRY, REGIONAL GEOLOGY, METALLIC MINERALS, RADIOACTIVE MINERALS [CLAIMS/PERMITS: TET].
NTS: 106E/01 [LAT 65-05; LONG 134-30]
COPIES MAY BE PURCHASED. DOCUMENT IN PAPER AND MICROFICHE FORMAT

090170
THOR EXPLORATIONS LIMITED, QUARTET LAKES AREA, YUKON. BY C K IKONA; D A YEAGER. 1977.
KEYWORDS: GEOCHEMISTRY, REGIONAL GEOLOGY, METALLIC MINERALS, RADIOACTIVE MINERALS, ECONOMIC GEOLOGY [CLAIMS/PERMITS: TET GP].
NTS: 106E/01 [LAT 65-05; LONG 134-30]
COPIES MAY BE PURCHASED. DOCUMENT IN PAPER AND MICROFICHE FORMAT [2 MICROFICHE]

090171
GREAT BEAR MINING LIMITED, QUARTET LAKES AREA, YUKON. BY C K IKONA; D A YEAGER. 1976.
KEYWORDS: GEOCHEMISTRY, REGIONAL GEOLOGY [CLAIMS/PERMITS: THOR].
NTS: 106E/01 [LAT 65-03; LONG 134-25]
COPIES MAY BE PURCHASED. DOCUMENT IN PAPER AND MICROFICHE FORMAT [1 MICROFICHE]

090172
NEW MINEX RESOURCES LIMITED, QUARTET LAKES AREA, YUKON. BY R J DARNEY; C K IKONA. 1976.
KEYWORDS: GEOCHEMISTRY [CLAIMS/PERMITS: MTR].
NTS: 106E/01 [LAT 65-09; LONG 134-21]
COPIES MAY BE PURCHASED. DOCUMENT IN PAPER AND MICROFICHE FORMAT [1 MICROFICHE]

090177
MARK V PETROLEUMS AND MINES LIMITED, QUARTET LAKES AREA, YUKON. BY R S ADAMSON. 1976.
KEYWORDS: GEOCHEMISTRY [CLAIMS/PERMITS: MAR].
NTS: 106E/01; 106E/02 [LAT 65-05; LONG 134-30]
COPIES MAY BE PURCHASED. DOCUMENT IN PAPER AND MICROFICHE FORMAT [1 MICROFICHE]

090197
GREAT BEAR MINING LIMITED, QUARTET LAKES AREA, YUKON. BY C K IKONA; D A YEAGER. 1976.
KEYWORDS: GEOCHEMISTRY [CLAIMS/PERMITS: RAPI].
NTS: 106E/01 [LAT 65-09; LONG 134-30]
COPIES MAY BE PURCHASED. DOCUMENT IN PAPER AND MICROFICHE FORMAT [1 MICROFICHE]

090198
HARMAN MANAGEMENT LIMITED, QUARTET LAKES AREA, YUKON. BY C K IKONA; D A YEAGER. 1976.
KEYWORDS: GEOCHEMISTRY, REGIONAL GEOLOGY [CLAIMS/PERMITS: POLARIS].
NTS: 106E/01 [LAT 65-02; LONG 134-17]
COPIES MAY BE PURCHASED. DOCUMENT IN PAPER AND MICROFICHE FORMAT [1 MICROFICHE]

090201
HARMAN MANAGEMENT LIMITED, QUARTET LAKES AREA, YUKON. BY C K IKONA; D A YEAGER. 1976.
KEYWORDS: GEOCHEMISTRY, REGIONAL GEOLOGY [CLAIMS/PERMITS: ORION].
NTS: 106E/01 [LAT 65-02; LONG 134-20]
COPIES MAY BE PURCHASED. DOCUMENT IN PAPER AND MICROFICHE FORMAT [1 MICROFICHE]

106E/01 CONT'D

090204
RIO ALTO EXPLORATION LIMITED, QUARTET LAKES AREA, YUKON. BY P S WHITE. 1976.
KEYWORDS: GEOPHYSICS [CLAIMS/PERMITS: RIN, RIOX, KID, MS].
NTS: 106E/01; 106E/02 [LAT 65-10; LONG 134-28]
COPIES MAY BE PURCHASED. DOCUMENT IN PAPER AND MICROFICHE FORMAT [1 MICROFICHE]

090208
GOLDEN STANDARD MINES LIMITED, QUARTET LAKES AREA, YUKON. BY R J DARNEY; C K IKONA. 1976.
KEYWORDS: GEOCHEMISTRY [CLAIMS/PERMITS: GSTD].
NTS: 106E/01 [LAT 65-05; LONG 134-23]
COPIES MAY BE PURCHASED. DOCUMENT IN PAPER AND MICROFICHE FORMAT [1 MICROFICHE]

090280
HESCA RESOURCES LIMITED, QUARTET LAKES AREA, YUKON. BY C K IKONA. 1977.
KEYWORDS: GEOCHEMISTRY, REGIONAL GEOLOGY [CLAIMS/PERMITS: BON, QUA].
NTS: 106E/01 [LAT 65-05; LONG 134-23]
COPIES MAY BE PURCHASED. DOCUMENT IN PAPER AND MICROFICHE FORMAT [1 MICROFICHE]

090286
PAN OCEAN OIL LIMITED, QUARTET LAKES AREA, YUKON. BY C K IKONA; D A YEAGER; R B YORSTON. 1977.
KEYWORDS: GEOCHEMISTRY, REGIONAL GEOLOGY, METALLIC MINERALS, RADIOACTIVE MINERALS [CLAIMS/PERMITS: LOON, WOLF].
NTS: 106E/01; 106E/08 [LAT 65-14; LONG 134-28]
CONFIDENTIAL. DOCUMENT IN PAPER AND MICROFICHE FORMAT [1 MICROFICHE]

090287
PAN OCEAN OIL LIMITED, QUARTET LAKES AREA, YUKON. BY C K IKONA; D A YEAGER; R B YORSTON. 1977.
KEYWORDS: GEOCHEMISTRY, REGIONAL GEOLOGY, METALLIC MINERALS, STRUCTURAL GEOLOGY, RADIOACTIVE MINERALS [CLAIMS/PERMITS: RAD].
NTS: 106D/16; 106E/01 [LAT 65-00; LONG 134-22]
CONFIDENTIAL. DOCUMENT IN PAPER AND MICROFICHE FORMAT [1 MICROFICHE]

090290
PAN OCEAN OIL LIMITED, QUARTET LAKES AREA, YUKON. BY C K IKONA; D A YEAGER. 1977.
KEYWORDS: GEOCHEMISTRY, REGIONAL GEOLOGY, METALLIC MINERALS, RADIOACTIVE MINERALS [CLAIMS/PERMITS: BREAK].
NTS: 106D/16; 106E/01 [LAT 65-00; LONG 134-19]
CONFIDENTIAL. DOCUMENT IN PAPER AND MICROFICHE FORMAT [1 MICROFICHE]

090301
NEW MINEX RESOURCES LIMITED, QUARTET LAKES AREA, YUKON. BY A E NEVIN; T L SADLIER-BROWN. 1977.
KEYWORDS: GEOPHYSICS, GEOCHEMISTRY, REGIONAL GEOLOGY [CLAIMS/PERMITS: MTR].
NTS: 106E/01 [LAT 65-09; LONG 134-21]
COPIES MAY BE PURCHASED. DOCUMENT IN PAPER AND MICROFICHE FORMAT [1 MICROFICHE]

090302
NUSPAR RESOURCES LIMITED, QUARTET LAKES AREA, YUKON. BY C K IKONA; R B YORSTON. 1977.
KEYWORDS: GEOCHEMISTRY, REGIONAL GEOLOGY [CLAIMS/PERMITS: ORION].
NTS: 106E/01 [LAT 65-02; LONG 134-20]
COPIES MAY BE PURCHASED. DOCUMENT IN PAPER AND MICROFICHE FORMAT [1 MICROFICHE]

090304
ARIES RESOURCES LIMITED, QUARTET LAKES AREA, YUKON. BY C HARIVEL; C K IKONA; P P NIELSEN. 1977.
KEYWORDS: GEOPHYSICS, REGIONAL GEOLOGY, METALLIC MINERALS, RADIOACTIVE MINERALS [CLAIMS/PERMITS: THOR].
NTS: 106E/01 [LAT 65-03; LONG 134-30]
COPIES MAY BE PURCHASED. DOCUMENT IN PAPER AND MICROFICHE FORMAT [2 MICROFICHE]

090310
WERNECKE JOINT VENTURE, SLATS CREEK AREA, YUKON. BY A R ARCHER. 1978.
KEYWORDS: REGIONAL GEOLOGY [CLAIMS/PERMITS: OTIS].
NTS: 106E/01 [LAT 65-02; LONG 134-24]
CONFIDENTIAL. DOCUMENT IN PAPER AND MICROFICHE FORMAT [1 MICROFICHE]

090311
WERNECKE JOINT VENTURE, QUARTET LAKES AREA, YUKON. BY A R ARCHER. 1978.
KEYWORDS: REGIONAL GEOLOGY [CLAIMS/PERMITS: WERNECKE].
NTS: 106E/01 [LAT 65-08; LONG 134-23]
COPIES MAY BE PURCHASED. DOCUMENT IN PAPER AND MICROFICHE FORMAT [2 MICROFICHE]

090314
THOR EXPLORATIONS LIMITED, QUARTET LAKES AREA, YUKON. BY C K IKONA; P P NIELSEN; C HARIVEL. 1977.
KEYWORDS: GEOPHYSICS, REGIONAL GEOLOGY, METALLIC MINERALS, RADIOACTIVE MINERALS [CLAIMS/PERMITS: TET].
NTS: 106E/01 [LAT 65-05; LONG 134-30]
COPIES MAY BE PURCHASED. DOCUMENT IN PAPER AND MICROFICHE FORMAT [2 MICROFICHE]

106E/01
CONT'D

090371
WERNECKE JOINT VENTURE, QUARTET LAKES AREA, YUKON. BY A R ARCHER. 1978.
KEYWORDS: GEOPHYSICS [CLAIMS/PERMITS: WERNECKE].
NTS: 106E/01 [LAT 65-07; LONG 134-23]
COPIES MAY BE PURCHASED. DOCUMENT IN PAPER AND MICROFICHE FORMAT [4 MICROFICHE]

090373
WERNECKE JOINT VENTURE, SLATS CREEK AREA, YUKON. BY A R ARCHER. 1978.
KEYWORDS: GEOPHYSICS [CLAIMS/PERMITS: OTIS].
NTS: 106E/01 [LAT 65-02; LONG 134-24]
CONFIDENTIAL. DOCUMENT IN PAPER AND MICROFICHE FORMAT [2 MICROFICHE]

090415
RIO ALTO EXPLORATION LIMITED AND MARLINE OIL CORPORATION LIMITED, QUARTET LAKES AREA, YUKON. BY P S WHITE. 1978.
KEYWORDS: GEOPHYSICS, GEOCHEMISTRY, REGIONAL GEOLOGY [CLAIMS/PERMITS: RIN, KID, RIOX, MS].
NTS: 106E/01; 106E/02 [LAT 65-10; LONG 134-28]
COPIES MAY BE PURCHASED. DOCUMENT IN PAPER AND MICROFICHE FORMAT [2 MICROFICHE]

090423
MOUNTAINEER MINES LIMITED AND PAN OCEAN OIL LIMITED, QUARTET LAKES AREA, YUKON. BY C K IKONA ; D A YEAGER; R B YORSTON. 1978.
KEYWORDS: GEOCHEMISTRY, REGIONAL GEOLOGY, METALLIC MINERALS, STRATIGRAPHY, ECONOMIC GEOLOGY, RADIOACTIVE MINERALS [CLAIMS/PERMITS: RAD, BREAK].
NTS: 106D/16; 106E/01 [LAT 65-00; LONG 134-20]
CONFIDENTIAL. DOCUMENT IN PAPER AND MICROFICHE FORMAT [1 MICROFICHE]

090440
MOUNTAINEER, PAN OCEAN JOINT VENTURE, KIWI LAKE AREA, YUKON. BY R J DARNEY; C K IKONA; M STAMMERS; D A YEAGER; R K YORSTON. 1978.
KEYWORDS: GEOPHYSICS, GEOCHEMISTRY, REGIONAL GEOLOGY, 14 DDH - 1191.39M [3909 FT] [CLAIMS/PERMITS: CLAM, DEER, FOX, FROG, LOON, MOSQUITO, OWL, POOL].
NTS: 106E/01; 106E/02 [LAT 65-12; LONG 134-35]
CONFIDENTIAL. DOCUMENT IN PAPER AND MICROFICHE FORMAT [9 MICROFICHE]

090580
ARCHER, CATHRO AND ASSOCIATES LIMITED, KIWI LAKE AREA, YUKON. BY A R ARCHER. 1979.
KEYWORDS: ECONOMIC GEOLOGY, GEOCHEMISTRY, REGIONAL GEOLOGY, 1 DDH - 137M [449 FT] [CLAIMS/PERMITS: OTIS].
NTS: 106E/01 [LAT 65-02; LONG 134-23]
CONFIDENTIAL. DOCUMENT IN PAPER AND MICROFICHE FORMAT [2 MICROFICHE]

090588
PAMICON DEVELOPMENTS LIMITED, QUARTET LAKES AREA, YUKON. BY C K IKONA; D A YEAGER. 1980.
KEYWORDS: GEOCHEMISTRY, REGIONAL GEOLOGY, ECONOMIC GEOLOGY, RADIOACTIVE MINERALS, METALLIC MINERALS [CLAIMS/PERMITS: RAD, BREAK].
NTS: 106D/16; 106E/01 [LAT 65-00; LONG 134-20]
CONFIDENTIAL. DOCUMENT IN PAPER AND MICROFICHE FORMAT [1 MICROFICHE]

090848
PAN OCEAN OIL LIMITED, KIWI LAKE AREA, YUKON. BY J F TOUBORG. 1980.
KEYWORDS: GEOPHYSICS, GEOCHEMISTRY, REGIONAL GEOLOGY, ECONOMIC GEOLOGY, RADIOACTIVE MINERALS , METALLIC MINERALS, 17 DDH - 1550M [5085 FT] [CLAIMS/PERMITS: CLAM, DEER, FOX, FROG, LOON, MOSQUITO, OWL, POOL, WOLF].
NTS: 106E/01; 106E/02 [LAT 65-12; LONG 134-38]
CONFIDENTIAL. DOCUMENT IN PAPER AND MICROFICHE FORMAT [23 MICROFICHE]

090786
WERNECKE JOINT VENTURE, SLATS CREEK AREA, YUKON. BY A R ARCHER; W D EATON. 1981.
KEYWORDS: GEOPHYSICS, ECONOMIC GEOLOGY, RADIOACTIVE MINERALS, METALLIC MINERALS [CLAIMS/PERMITS: PIKE].
NTS: 106E/01 [LAT 65-00; LONG 134-26]
CONFIDENTIAL. DOCUMENT IN PAPER AND MICROFICHE FORMAT [1 MICROFICHE]

090817
MOUNTAINEER-PAN OCEAN JOINT VENTURE, FAIRCHILD LAKE AREA, YUKON. BY D L DICK; D R HARMESON. 1981.
KEYWORDS: GEOCHEMISTRY, GEOPHYSICS, METALLIC MINERALS, ECONOMIC GEOLOGY, 10 DDH - 1190.7M [3906 FT] [CLAIMS/PERMITS: OTTER, VOLE, EAGLE].
NTS: 106C/13; 106E/01; 106F/04 [LAT 65-00; LONG 134-00]
CONFIDENTIAL. DOCUMENT IN PAPER AND MICROFICHE FORMAT [12 MICROFICHE]

090820
MOUNTAINEER-PAN OCEAN JOINT VENTURE, QUARTET LAKE AREA, YUKON. BY D L DICK; D B HARMESON. 1981.
KEYWORDS: ECONOMIC GEOLOGY, GEOCHEMISTRY, METALLIC MINERALS [CLAIMS/PERMITS: BREAK, RAD].
NTS: 106D/16; 106E/01 [LAT 65-00; LONG 134-19 TO 134-22]
CONFIDENTIAL. DOCUMENT IN PAPER AND MICROFICHE FORMAT [1 MICROFICHE]

106E/01 CONT'D

090989
WERNECKE JOINT VENTURE, BEAR RIVER AREA, YUKON. BY D W EATON. 1982.
KEYWORDS: GEOCHEMISTRY, GEOPHYSICS, RADIOACTIVE MINERALS, STRUCTURAL GEOLOGY, ECONOMIC GEOLOGY [CLAIMS/PERMITS: PIKE].
NTS: 106D/16; 106E/01 [LAT 65-00; LONG 134-26]
CONFIDENTIAL. DOCUMENT IN PAPER AND MICROFICHE FORMAT [8 MICROFICHE]

091310
MOUNTAINEER-PAN OCEAN JOINT VENTURE, KIWI LAKE AREA, YUKON. BY M STAMMERS. 1979.
KEYWORDS: ECONOMIC GEOLOGY, RADIOACTIVE MINERALS, GEOCHEMISTRY, 9 DDH - 684.53M [2246 FT] [CLAIMS/PERMITS: DEER, LOON].
NTS: 106E/01; 106E/02 [LAT 65-12; LONG 134-35]
CONFIDENTIAL. DOCUMENT IN PAPER AND MICROFICHE FORMAT [4 MICROFICHE]

091437
WERNECKE JOINT VENTURE, BEAR RIVER AREA, YUKON. BY W D EATON. 1983.
KEYWORDS: REGIONAL GEOLOGY, GEOCHEMISTRY, GEOPHYSICS, RADIOACTIVE MINERALS, METALLIC MINERALS , ECONOMIC GEOLOGY [CLAIMS/PERMITS: PIKE 1-51, PIKE 55-108].
NTS: 106D/16; 106E/01 [LAT 65-00; LONG 134-26]
CONFIDENTIAL. DOCUMENT IN PAPER AND MICROFICHE FORMAT [6 MICROFICHE]

106E/02

061203
OGILVIE JOINT VENTURE, WIND RIVER AREA, YUKON. BY A R ARCHER; H CLAY; L CLAY. 1974.
KEYWORDS: GEOCHEMISTRY, REGIONAL GEOLOGY, METALLIC MINERALS, ECONOMIC GEOLOGY [CLAIMS/PERMITS: IGOR].
NTS: 106D/14; 106E/02; 106E/03 [LAT 65-03; LONG 134-38]
CONFIDENTIAL. DOCUMENT IN PAPER AND MICROFICHE FORMAT [2 MICROFICHE]

061204
OGILVIE JOINT VENTURE, ILLTYD CREEK AREA, YUKON. BY A R ARCHER; H CLAY; L CLAY. 1974.
KEYWORDS: GEOCHEMISTRY, REGIONAL GEOLOGY, METALLIC MINERALS, STRUCTURAL GEOLOGY, ECONOMIC GEOLOGY [CLAIMS/PERMITS: FLUNK].
NTS: 106E/02 [LAT 65-09; LONG 134-52]
CONFIDENTIAL. DOCUMENT IN PAPER AND MICROFICHE FORMAT [3 MICROFICHE]

061572
ELDORADO NUCLEAR LIMITED, WIND RIVER AREA, YUKON. BY D F SCHUTZ. 1976.
KEYWORDS: METALLIC MINERALS, RADIOACTIVE MINERALS [CLAIMS/PERMITS: IGOR].
NTS: 106E/02 [LAT 63-03; LONG 134-38]
CONFIDENTIAL. RELEASE DATE RELEASE BY COMPANY. DOCUMENT IN PAPER AND MICROFICHE FORMAT [1 MICROFICHE]

061805
PAN OCEAN OIL LIMITED, BONNET PLUME BASIN AREA, YUKON. BY J S MCKINNEY. 1978.
KEYWORDS: REGIONAL GEOLOGY, FOSSIL FUELS, ECONOMIC GEOLOGY, 3 DDH - 102.41M [336 FT] [CLAIMS/PERMITS: COAL LICENCE 77, COAL LICENCE 78, COAL LICENCE 79, COAL LICENCE 80, COAL LICENCE 81, COAL LICENCE 82, COAL LICENCE 83, COAL LICENCE 84, COAL LICENCE 85, COAL LICENCE 86, COAL LICENCE 87, COAL LICENCE 88, COAL LICENCE 89, COAL LICENCE 90, COAL LICENCE 91, COAL LICENCE 92, COAL LICENCE 94, COAL LICENCE 95, COAL LICENCE 96, COAL LICENCE 97, COAL LICENCE 98].
NTS: 106E/02; 106E/03; 106E/05; 106E/06; 106E/07; 106E/08; 106E/10; 106E/11; 106E/12; 106E/14 ; 106E/15 [LAT 65-30; LONG 135-00]
COPIES MAY BE PURCHASED. DOCUMENT IN PAPER AND MICROFICHE FORMAT [5 MICROFICHE]

061806
PAN OCEAN OIL LIMITED, BONNET PLUME BASIN AREA, YUKON. BY Z KOLISNYK. 1978.
KEYWORDS: FOSSIL FUELS [CLAIMS/PERMITS: COAL LICENCE 77, COAL LICENCE 78, COAL LICENCE 79, COAL LICENCE 80, COAL LICENCE 81, COAL LICENCE 82, COAL LICENCE 83, COAL LICENCE 84, COAL LICENCE 85, COAL LICENCE 86, COAL LICENCE 87, COAL LICENCE 88, COAL LICENCE 89, COAL LICENCE 90, COAL LICENCE 91, COAL LICENCE 92, COAL LICENCE 94, COAL LICENCE 95, COAL LICENCE 96, COAL LICENCE 97, COAL LICENCE 98].
NTS: 106E/02; 106E/03; 106E/05; 106E/06; 106E/07; 106E/08; 106E/10; 106E/11; 106E/12; 106E/14 ; 106E/15 [LAT 65-30; LONG 135-00]
COPIES MAY BE PURCHASED. DOCUMENT IN PAPER AND MICROFICHE FORMAT [1 MICROFICHE]

061807
PAN OCEAN OIL LIMITED, BONNET PLUME BASIN AREA, YUKON. BY J S MCKINNEY. 1978.
KEYWORDS: ECONOMIC GEOLOGY, FOSSIL FUELS, 3 DDH - 102.41M [336 FT] [CLAIMS/PERMITS: COAL LICENCE 77, COAL LICENCE 78, COAL LICENCE 79, COAL LICENCE 80, COAL LICENCE 81, COAL LICENCE 82, COAL LICENCE 83, COAL LICENCE 84, COAL LICENCE 85, COAL LICENCE 86, COAL LICENCE 87, COAL LICENCE 88, COAL LICENCE 89, COAL LICENCE 90, COAL LICENCE 91, COAL LICENCE 92, COAL LICENCE 94, COAL LICENCE 95, COAL LICENCE 96, COAL LICENCE 97, COAL LICENCE 98].
NTS: 106E/02; 106E/03; 106E/05; 106E/06; 106E/07; 106E/08; 106E/10; 106E/11; 106E/12; 106E/14 ; 106E/15 [LAT 65-30; LONG 135-00]
COPIES MAY BE PURCHASED. DOCUMENT IN PAPER AND MICROFICHE FORMAT [3 MICROFICHE]

106E/02
CONT'D

061887
PAN OCEAN OIL LIMITED, ILLTYD CREEK AREA, YUKON. BY D CULLINGHAM; D HOPE. 1979.
KEYWORDS: ECONOMIC GEOLOGY, FOSSIL FUELS [CLAIMS/PERMITS: COAL LICENCE 77, COAL LICENCE 78, COAL LICENCE 79, COAL LICENCE 80, COAL LICENCE 81, COAL LICENCE 82, COAL LICENCE 83, COAL LICENCE 84, COAL LICENCE 85, COAL LICENCE 86, COAL LICENCE 87, COAL LICENCE 88, COAL LICENCE 89, COAL LICENCE 90, COAL LICENCE 91, COAL LICENCE 92, COAL LICENCE 94, COAL LICENCE 95, COAL LICENCE 96, COAL LICENCE 97, COAL LICENCE 98].
NTS: 106E/02; 106E/03; 106E/05; 106E/06; 106E/07; 106E/08; 106E/10; 106E/11; 106E/12; 106E/14; 106E/15 [LAT 65-17; LONG 135-00]
CONFIDENTIAL. DOCUMENT IN PAPER AND MICROFICHE FORMAT [24 MICROFICHE]

061888
PAN OCEAN OIL LIMITED, ILLTYD CREEK AREA, YUKON. BY D CULLINGHAM; D HOPE. 1979.
KEYWORDS: ECONOMIC GEOLOGY, FOSSIL FUELS [CLAIMS/PERMITS: COAL LICENCE 77, COAL LICENCE 78, COAL LICENCE 79, COAL LICENCE 80, COAL LICENCE 81, COAL LICENCE 82, COAL LICENCE 83, COAL LICENCE 84, COAL LICENCE 85, COAL LICENCE 86, COAL LICENCE 87, COAL LICENCE 88, COAL LICENCE 89, COAL LICENCE 90, COAL LICENCE 91, COAL LICENCE 92, COAL LICENCE 94, COAL LICENCE 95, COAL LICENCE 96, COAL LICENCE 97, COAL LICENCE 98].
NTS: 106E/02; 106E/03; 106E/05; 106E/06; 106E/07; 106E/08; 106E/10; 106E/11; 106E/12; 106E/14; 106E/15 [LAT 65-17; LONG 135-00]
CONFIDENTIAL. DOCUMENT IN PAPER AND MICROFICHE FORMAT [5 MICROFICHE]

061889
PAN OCEAN OIL LIMITED, ILLTYD CREEK AREA, YUKON. BY D E NUTTER. 1979.
KEYWORDS: FOSSIL FUELS, ENVIRONMENTAL GEOLOGY [CLAIMS/PERMITS: COAL LICENCE 77, COAL LICENCE 78, COAL LICENCE 79, COAL LICENCE 80, COAL LICENCE 81, COAL LICENCE 82, COAL LICENCE 83, COAL LICENCE 84, COAL LICENCE 85, COAL LICENCE 86, COAL LICENCE 87, COAL LICENCE 88, COAL LICENCE 89, COAL LICENCE 90, COAL LICENCE 91, COAL LICENCE 92, COAL LICENCE 94, COAL LICENCE 95, COAL LICENCE 96, COAL LICENCE 97, COAL LICENCE 98].
NTS: 106E/02; 106E/03; 106E/06; 106E/07 [LAT 65-17; LONG 135-00]
COPIES MAY BE PURCHASED. DOCUMENT IN PAPER AND MICROFICHE FORMAT [1 MICROFICHE]

061966
PAN OCEAN OIL LIMITED, ILLTYD CREEK AREA, YUKON. BY D CULLINGHAM. 1980.
KEYWORDS: REGIONAL GEOLOGY, FOSSIL FUELS [CLAIMS/PERMITS: COAL LICENCE 77, COAL LICENCE 78, COAL LICENCE 79, COAL LICENCE 80, COAL LICENCE 81, COAL LICENCE 82, COAL LICENCE 83, COAL LICENCE 84, COAL LICENCE 85, COAL LICENCE 86, COAL LICENCE 87, COAL LICENCE 88, COAL LICENCE 89, COAL LICENCE 90, COAL LICENCE 91, COAL LICENCE 92, COAL LICENCE 94, COAL LICENCE 95, COAL LICENCE 96, COAL LICENCE 97, COAL LICENCE 98].
NTS: 106E/02; 106E/03; 106E/05; 106E/06; 106E/07; 106E/08; 106E/10; 106E/11; 106E/12; 106E/14; 106E/15 [LAT 65-17; LONG 135-00]
CONFIDENTIAL. DOCUMENT IN PAPER AND MICROFICHE FORMAT [9 MICROFICHE]

062055
PAN OCEAN OIL LIMITED, BONNET PLUME BASIN AREA, YUKON. D R CULLINGHAM; G GERMSCHEID; D GARRISON; J S MCKINNEY; A HARGRAVE; D C HOPE. 1981.
KEYWORDS: REGIONAL GEOLOGY, ECONOMIC GEOLOGY, FOSSIL FUELS, 53 DDH - 10700M [35107 FT] [CLAIMS/PERMITS: COAL LICENCE 129, COAL LICENCE 132, COAL LICENCE 133, COAL LICENCE 134, COAL LICENCE 135, COAL LICENCE 136, COAL LICENCE 137, COAL LICENCE 138, COAL LICENCE 139, COAL LICENCE 140, COAL LICENCE 141, COAL LICENCE 142, COAL LICENCE 143, COAL LICENCE 144, COAL LICENCE 145, COAL LICENCE 146, COAL LICENCE 147, COAL LICENCE 148, COAL LICENCE 149, COAL LICENCE 150, COAL LICENCE 151, COAL LICENCE 152, COAL LICENCE 153, COAL LICENCE 154].
NTS: 106E/02; 106E/03; 106E/05; 106E/06; 106E/07; 106E/08; 106E/10; 106E/11; 106E/12; 106E/14; 106E/15 [LAT 65-30; LONG 135-00]
CONFIDENTIAL. DOCUMENT IN PAPER AND MICROFICHE FORMAT [14 MICROFICHE]

062142
ABERFORD RESOURCES LIMITED, BONNET PLUME AREA, YUKON. BY G R BROWN. 1983.
KEYWORDS: ENVIRONMENTAL GEOLOGY [CLAIMS/PERMITS: COAL LICENCE 129, COAL LICENCE 132, COAL LICENCE 133, COAL LICENCE 134, COAL LICENCE 135, COAL LICENCE 136, COAL LICENCE 137, COAL LICENCE 138, COAL LICENCE 139, COAL LICENCE 140, COAL LICENCE 141, COAL LICENCE 142, COAL LICENCE 143, COAL LICENCE 144, COAL LICENCE 145, COAL LICENCE 146, COAL LICENCE 147, COAL LICENCE 148, COAL LICENCE 149, COAL LICENCE 150, COAL LICENCE 151, COAL LICENCE 152, COAL LICENCE 153, COAL LICENCE 154].
NTS: 106E/02; 106E/03; 106E/06; 106E/07 [LAT 65-15; LONG 135-00]
CONFIDENTIAL. RELEASE DATE 19880214. DOCUMENT IN PAPER AND MICROFICHE FORMAT [1 MICROFICHE]

062143
ABERFORD RESOURCES LIMITED, BONNET PLUME AREA, YUKON. BY G R BROWN. 1983.
KEYWORDS: GEOCHEMISTRY [CLAIMS/PERMITS: COAL LICENCE 129, COAL LICENCE 132, COAL LICENCE 133, COAL LICENCE 134, COAL LICENCE 135, COAL LICENCE 136, COAL LICENCE 137, COAL LICENCE 138, COAL LICENCE 139, COAL LICENCE 140, COAL LICENCE 141, COAL LICENCE 142, COAL LICENCE 143, COAL LICENCE 144, COAL LICENCE 145, COAL LICENCE 146, COAL LICENCE 147, COAL LICENCE 148, COAL LICENCE 149, COAL LICENCE 150, COAL LICENCE 151, COAL LICENCE 152, COAL LICENCE 153, COAL LICENCE 154].
NTS: 106E/02; 106E/03; 106E/06; 106E/07 [LAT 65-15; LONG 135-00]
CONFIDENTIAL. RELEASE DATE 19880214. DOCUMENT IN PAPER AND MICROFICHE FORMAT [2 MICROFICHE]

106E/02
CONT'D

090027
GREAT PLAINS DEVELOPMENT COMPANY OF CANADA LIMITED, BONNET PLUME RIVER AREA, YUKON. BY B D FARION. 1975.
KEYWORDS: GEOCHEMISTRY, REGIONAL GEOLOGY, METALLIC MINERALS, ECONOMIC GEOLOGY [CLAIMS/PERMITS: WINDY].
NTS: 106E/02 [LAT 65-11; LONG 134-53]
COPIES MAY BE PURCHASED. DOCUMENT IN PAPER AND MICROFICHE FORMAT [2 MICROFICHE]

090028
GREAT PLAINS DEVELOPMENT COMPANY OF CANADA LIMITED, BONNET PLUME RIVER AREA, YUKON. BY B D FARION. 1975.
KEYWORDS: GEOCHEMISTRY, REGIONAL GEOLOGY, METALLIC MINERALS, ECONOMIC GEOLOGY [CLAIMS/PERMITS: YOGI].
NTS: 106E/02 [LAT 65-09; LONG 135-44]
COPIES MAY BE PURCHASED. DOCUMENT IN PAPER AND MICROFICHE FORMAT [2 MICROFICHE]

090029
GREAT PLAINS DEVELOPMENT COMPANY OF CANADA LIMITED, ILLTYD CREEK AREA, YUKON. BY B D FARION. 1975.
KEYWORDS: GEOCHEMISTRY, REGIONAL GEOLOGY, METALLIC MINERALS, ECONOMIC GEOLOGY [CLAIMS/PERMITS: JEANETTE].
NTS: 106E/02 [LAT 65-07; LONG 134-48]
COPIES MAY BE PURCHASED. DOCUMENT IN PAPER AND MICROFICHE FORMAT [2 MICROFICHE]

090051
CYPRUS ANVIL MINING CORPORATION, KIWI LAKE AREA, YUKON. BY P DEAN. 1975.
KEYWORDS: GEOCHEMISTRY, REGIONAL GEOLOGY, METALLIC MINERALS, TECTONICS, ECONOMIC GEOLOGY [CLAIMS/PERMITS: CLOE].
NTS: 106E/02 [LAT 65-12; LONG 134-42]
COPIES MAY BE PURCHASED. DOCUMENT IN PAPER AND MICROFICHE FORMAT [1 MICROFICHE]

090052
CYPRUS ANVIL MINING CORPORATION, KIWI LAKE AREA, YUKON. BY P DEAN. 1975.
KEYWORDS: GEOCHEMISTRY, REGIONAL GEOLOGY, METALLIC MINERALS, ECONOMIC GEOLOGY [CLAIMS/PERMITS: GREMLIN].
NTS: 106E/02 [LAT 65-11; LONG 134-38]
COPIES MAY BE PURCHASED. DOCUMENT IN PAPER AND MICROFICHE FORMAT [2 MICROFICHE]

090088
OGILVIE JOINT VENTURE, SLATS CREEK AREA, YUKON. BY A R ARCHER. 1975.
KEYWORDS: GEOCHEMISTRY, REGIONAL GEOLOGY, ECONOMIC GEOLOGY, RADIOACTIVE MINERALS, GEOPHYSICS, METALLIC MINERALS [CLAIMS/PERMITS: IGOR].
NTS: 106E/02 [LAT 65-03; LONG 134-38]
CONFIDENTIAL. DOCUMENT IN PAPER AND MICROFICHE FORMAT [2 MICROFICHE]

090182
CYPRUS ANVIL MINING CORPORATION, BONNET PLUME RIVER AREA, YUKON. BY P DEAN. 1976.
KEYWORDS: GEOCHEMISTRY, REGIONAL GEOLOGY [CLAIMS/PERMITS: GREMLIN].
NTS: 106E/02 [LAT 65-11; LONG 134-38]
COPIES MAY BE PURCHASED. DOCUMENT IN PAPER AND MICROFICHE FORMAT [2 MICROFICHE]

090177
MARK V PETROLEUMS AND MINES LIMITED, QUARTET LAKES AREA, YUKON. BY R S ADAMSON. 1976.
KEYWORDS: GEOCHEMISTRY [CLAIMS/PERMITS: MAR].
NTS: 106E/01; 106E/02 [LAT 65-05; LONG 134-30]
COPIES MAY BE PURCHASED. DOCUMENT IN PAPER AND MICROFICHE FORMAT [1 MICROFICHE]

090204
RIO ALTO EXPLORATION LIMITED, QUARTET LAKES AREA, YUKON. BY P S WHITE. 1976.
KEYWORDS: GEOPHYSICS [CLAIMS/PERMITS: RIN, RIOX, KID, MS].
NTS: 106E/01; 106E/02 [LAT 65-10; LONG 134-28]
COPIES MAY BE PURCHASED. DOCUMENT IN PAPER AND MICROFICHE FORMAT [1 MICROFICHE]

090285
PAN OCEAN OIL LIMITED, QUARTET LAKES AREA, YUKON. BY C K IKONA; D A YEAGER. 1977.
KEYWORDS: GEOCHEMISTRY, REGIONAL GEOLOGY [CLAIMS/PERMITS: FOX].
NTS: 106E/02 [LAT 65-11; LONG 134-47]
CONFIDENTIAL. DOCUMENT IN PAPER AND MICROFICHE FORMAT [1 MICROFICHE]

090288
PAN OCEAN OIL LIMITED, QUARTET LAKES AREA, YUKON. BY C K IKONA; M A STAMMERS. 1977.
KEYWORDS: GEOCHEMISTRY, REGIONAL GEOLOGY, RADIOACTIVE MINERALS, METALLIC MINERALS [CLAIMS/PERMITS: OWL].
NTS: 106E/02 [LAT 65-13; LONG 134-44]
CONFIDENTIAL. DOCUMENT IN PAPER AND MICROFICHE FORMAT [1 MICROFICHE]

106E/02
CONT'D

090365
MOUNTAINEER, PAN OCEAN JOINT VENTURE, FOX CREEK AREA, YUKON. BY C K IKONA; D A YEAGER. 1977.
KEYWORDS: GEOCHEMISTRY, REGIONAL GEOLOGY, RADIOACTIVE MINERALS [CLAIMS/PERMITS: DEER, FROG, MOSQUITO, CLAM].
NTS: 106E/02 [LAT 65-13; LONG 134-45]
CONFIDENTIAL. DOCUMENT IN PAPER AND MICROFICHE FORMAT [2 MICROFICHE]

090415
RIO ALTO EXPLORATION LIMITED AND MARLINE OIL CORPORATION LIMITED, QUARTET LAKES AREA, YUKON. BY P S WHITE. 1978.
KEYWORDS: GEOPHYSICS, GEOCHEMISTRY, REGIONAL GEOLOGY [CLAIMS/PERMITS: RIN, KID, RIOX, MS].
NTS: 106E/01; 106E/02 [LAT 65-10; LONG 134-28]
COPIES MAY BE PURCHASED. DOCUMENT IN PAPER AND MICROFICHE FORMAT [2 MICROFICHE]

090418
WERNECKE JOINT VENTURE, KIWI LAKE AREA, YUKON. BY A R ARCHER. 1978.
KEYWORDS: GEOPHYSICS, GEOCHEMISTRY, REGIONAL GEOLOGY [CLAIMS/PERMITS: PASS].
NTS: 106E/02 [LAT 65-10; LONG 134-45]
CONFIDENTIAL. DOCUMENT IN PAPER AND MICROFICHE FORMAT [2 MICROFICHE]

090419
WERNECKE JOINT VENTURE, KIWI LAKE AREA, YUKON. BY A R ARCHER. 1978.
KEYWORDS: GEOPHYSICS, GEOCHEMISTRY, REGIONAL GEOLOGY [CLAIMS/PERMITS: TAR].
NTS: 106E/02 [LAT 65-06; LONG 135-00]
CONFIDENTIAL. DOCUMENT IN PAPER AND MICROFICHE FORMAT [2 MICROFICHE]

090440
MOUNTAINEER, PAN OCEAN JOINT VENTURE, KIWI LAKE AREA, YUKON. BY R J DARNEY; C K IKONA; M STAMMERS; D A YEAGER; R K YORSTON. 1978.
KEYWORDS: GEOPHYSICS, GEOCHEMISTRY, REGIONAL GEOLOGY, 14 DDH - 1191.39M [3909 FT] [CLAIMS/PERMITS: CLAM, DEER, FOX, FROG, LOON, MOSQUITO, OWL, POOL].
NTS: 106E/01; 106E/02 [LAT 65-12; LONG 134-35]
CONFIDENTIAL. DOCUMENT IN PAPER AND MICROFICHE FORMAT [9 MICROFICHE]

090493
PAUL S WHITE, KIWI LAKE AREA, YUKON. BY P S WHITE. 1978.
KEYWORDS: GEOPHYSICS, REGIONAL GEOLOGY, ECONOMIC GEOLOGY [CLAIMS/PERMITS: A, B].
NTS: 106E/02 [LAT 65-10; LONG 134-35]
COPIES MAY BE PURCHASED. DOCUMENT IN PAPER AND MICROFICHE FORMAT [1 MICROFICHE]

090582
WERNECKE JOINT VENTURE, KIWI LAKE AREA, YUKON. BY A R ARCHER. 1980.
KEYWORDS: ECONOMIC GEOLOGY, METALLIC MINERALS, RADIOACTIVE MINERALS, GEOCHEMISTRY, GEOPHYSICS, 5 DDH - 488.3M [1602 FT] [CLAIMS/PERMITS: IGOR].
NTS: 106E/02 [LAT 65-03; LONG 134-38]
CONFIDENTIAL. DOCUMENT IN PAPER AND MICROFICHE FORMAT [6 MICROFICHE]

090648
PAN OCEAN OIL LIMITED, KIWI LAKE AREA, YUKON. BY J F TOUBORG. 1980.
KEYWORDS: GEOPHYSICS, GEOCHEMISTRY, REGIONAL GEOLOGY, ECONOMIC GEOLOGY, RADIOACTIVE MINERALS, METALLIC MINERALS, 17 DDH - 1550M [5085 FT] [CLAIMS/PERMITS: CLAM, DEER, FOX, FROG, LOON, MOSQUITO, OWL, POOL, WOLF].
NTS: 106E/01; 106E/02 [LAT 65-12; LONG 134-38]
CONFIDENTIAL. DOCUMENT IN PAPER AND MICROFICHE FORMAT [23 MICROFICHE]

090758
WERNECKE JOINT VENTURE, KIWI LAKE AREA, YUKON. BY A R ARCHER; W D EATON. 1981.
KEYWORDS: ECONOMIC GEOLOGY, RADIOACTIVE MINERALS, METALLIC MINERALS, GEOCHEMISTRY, 17 DDH - 1969M [6460 FT] [CLAIMS/PERMITS: IGOR].
NTS: 106E/02 [LAT 65-03; LONG 134-38]
CONFIDENTIAL. DOCUMENT IN PAPER AND MICROFICHE FORMAT [12 MICROFICHE]

091310
MOUNTAINEER-PAN OCEAN JOINT VENTURE, KIWI LAKE AREA, YUKON. BY M STAMMERS. 1979.
KEYWORDS: ECONOMIC GEOLOGY, RADIOACTIVE MINERALS, GEOCHEMISTRY, 9 DDH - 684.53M [2246 FT] [CLAIMS/PERMITS: DEER, LOON].
NTS: 106E/01; 106E/02 [LAT 65-12; LONG 134-35]
CONFIDENTIAL. DOCUMENT IN PAPER AND MICROFICHE FORMAT [4 MICROFICHE]

091436
WERNECKE JOINT VENTURE, KIWI LAKE AREA, YUKON. BY W D EATON. 1983.
KEYWORDS: GEOCHEMISTRY, REGIONAL GEOLOGY, METALLIC MINERALS [CLAIMS/PERMITS: DEMON 1-8].
NTS: 106E/02 [LAT 65-11; LONG 134-38]
CONFIDENTIAL. DOCUMENT IN PAPER AND MICROFICHE FORMAT [2 MICROFICHE]

091445
WERNECKE JOINT VENTURE, KIWI LAKE AREA, YUKON. BY W D EATON. 1983.
KEYWORDS: ECONOMIC GEOLOGY, REGIONAL GEOLOGY, GEOCHEMISTRY, METALLIC MINERALS, RADIOACTIVE MINERALS, 9 DDH - 1043.4M [3423 FT] [CLAIMS/PERMITS: IGOR 1-26].
NTS: 106E/02 [LAT 65-03; LONG 134-38]
CONFIDENTIAL. DOCUMENT IN PAPER AND MICROFICHE FORMAT [4 MICROFICHE]

106E/03

061203
OGILVIE JOINT VENTURE, WIND RIVER AREA, YUKON. BY A R ARCHER; H CLAY; L CLAY. 1974.
KEYWORDS: GEOCHEMISTRY, REGIONAL GEOLOGY, METALLIC MINERALS, ECONOMIC GEOLOGY [CLAIMS/PERMITS: IGOR].
NTS: 106D/14; 106E/02; 106E/03 [LAT 65-03; LONG 134-38]
CONFIDENTIAL. DOCUMENT IN PAPER AND MICROFICHE FORMAT [2 MICROFICHE]

061205
OGILVIE JOINT VENTURE, WIND RIVER AREA, YUKON. BY A R ARCHER; H CLAY; L CLAY. 1974.
KEYWORDS: GEOCHEMISTRY, REGIONAL GEOLOGY, METALLIC MINERALS, ECONOMIC GEOLOGY [CLAIMS/PERMITS: MST].
NTS: 106E/03 [LAT 65-09; LONG 135-04]
COPIES MAY BE PURCHASED. DOCUMENT IN PAPER AND MICROFICHE FORMAT [2 MICROFICHE]

061208
DYNASTY EXPLORATIONS LIMITED, WIND RIVER AREA, YUKON. BY P M DEAN. 1975.
KEYWORDS: REGIONAL GEOLOGY, INDUSTRIAL MINERALS, METALLIC MINERALS [CLAIMS/PERMITS: MAGIC].
NTS: 106E/03 [LAT 65-01; LONG 135-05]
COPIES MAY BE PURCHASED. DOCUMENT IN PAPER AND MICROFICHE FORMAT [1 MICROFICHE]

061521
ELDORADO NUCLEAR LIMITED, ROYAL CREEK AREA, YUKON. BY J GRIFFIN; C J RILEY. 1976.
KEYWORDS: GEOPHYSICS, REGIONAL GEOLOGY, METALLIC MINERALS, RADIOACTIVE MINERALS, ECONOMIC GEOLOGY, 3 DDH - 86.25M [283 FT] [CLAIMS/PERMITS: MST].
NTS: 106E/03 [LAT 65-08; LONG 135-02]
CONFIDENTIAL. RELEASE DATE RELEASE BY COMPANY. DOCUMENT IN PAPER AND MICROFICHE FORMAT [2 MICROFICHE]

061682
B R RESOURCES LIMITED, WIND RIVER AREA, YUKON [PROSPECTUS]. BY W G TIMMINS. 1976.
KEYWORDS: REGIONAL GEOLOGY, METALLIC MINERALS, ECONOMIC GEOLOGY, GEOCHEMISTRY, 2 DDH - 106.98M [351 FT] [CLAIMS/PERMITS: DOT].
NTS: 106E/03 [LAT 65-10; LONG 135-04]
COPIES MAY BE PURCHASED. DOCUMENT IN PAPER AND MICROFICHE FORMAT [1 MICROFICHE]

061805
PAN OCEAN OIL LIMITED, BONNET PLUME BASIN AREA, YUKON. BY J S MCKINNEY. 1978.
KEYWORDS: REGIONAL GEOLOGY, FOSSIL FUELS, ECONOMIC GEOLOGY, 3 DDH - 102.41M [336 FT] [CLAIMS/PERMITS: COAL LICENCE 77, COAL LICENCE 78, COAL LICENCE 79, COAL LICENCE 80, COAL LICENCE 81, COAL LICENCE 82, COAL LICENCE 83, COAL LICENCE 84, COAL LICENCE 85, COAL LICENCE 86, COAL LICENCE 87, COAL LICENCE 88, COAL LICENCE 89, COAL LICENCE 90, COAL LICENCE 91, COAL LICENCE 92, COAL LICENCE 94, COAL LICENCE 95, COAL LICENCE 96, COAL LICENCE 97, COAL LICENCE 98].
NTS: 106E/02; 106E/03; 106E/05; 106E/06; 106E/07; 106E/08; 106E/10; 106E/11; 106E/12; 106E/14; 106E/15 [LAT 65-30; LONG 135-00]
COPIES MAY BE PURCHASED. DOCUMENT IN PAPER AND MICROFICHE FORMAT [5 MICROFICHE]

061806
PAN OCEAN OIL LIMITED, BONNET PLUME BASIN AREA, YUKON. BY Z KOLISNYK. 1978.
KEYWORDS: FOSSIL FUELS [CLAIMS/PERMITS: COAL LICENCE 77, COAL LICENCE 78, COAL LICENCE 79, COAL LICENCE 80, COAL LICENCE 81, COAL LICENCE 82, COAL LICENCE 83, COAL LICENCE 84, COAL LICENCE 85, COAL LICENCE 86, COAL LICENCE 87, COAL LICENCE 88, COAL LICENCE 89, COAL LICENCE 90, COAL LICENCE 91, COAL LICENCE 92, COAL LICENCE 94, COAL LICENCE 95, COAL LICENCE 96, COAL LICENCE 97, COAL LICENCE 98].
NTS: 106E/02; 106E/03; 106E/05; 106E/06; 106E/07; 106E/08; 106E/10; 106E/11; 106E/12; 106E/14; 106E/15 [LAT 65-30; LONG 135-00]
COPIES MAY BE PURCHASED. DOCUMENT IN PAPER AND MICROFICHE FORMAT [1 MICROFICHE]

061807
PAN OCEAN OIL LIMITED, BONNET PLUME BASIN AREA, YUKON. BY J S MCKINNEY. 1978.
KEYWORDS: ECONOMIC GEOLOGY, FOSSIL FUELS, 3 DDH - 102.41M [336 FT] [CLAIMS/PERMITS: COAL LICENCE 77, COAL LICENCE 78, COAL LICENCE 79, COAL LICENCE 80, COAL LICENCE 81, COAL LICENCE 82, COAL LICENCE 83, COAL LICENCE 84, COAL LICENCE 85, COAL LICENCE 86, COAL LICENCE 87, COAL LICENCE 88, COAL LICENCE 89, COAL LICENCE 90, COAL LICENCE 91, COAL LICENCE 92, COAL LICENCE 94, COAL LICENCE 95, COAL LICENCE 96, COAL LICENCE 97, COAL LICENCE 98].
NTS: 106E/02; 106E/03; 106E/05; 106E/06; 106E/07; 106E/08; 106E/10; 106E/11; 106E/12; 106E/14; 106E/15 [LAT 65-30; LONG 135-00]
COPIES MAY BE PURCHASED. DOCUMENT IN PAPER AND MICROFICHE FORMAT [3 MICROFICHE]

061887
PAN OCEAN OIL LIMITED, ILLTYD CREEK AREA, YUKON. BY D CULLINGHAM; D HOPE. 1979.
KEYWORDS: ECONOMIC GEOLOGY, FOSSIL FUELS [CLAIMS/PERMITS: COAL LICENCE 77, COAL LICENCE 78, COAL LICENCE 79, COAL LICENCE 80, COAL LICENCE 81, COAL LICENCE 82, COAL LICENCE 83, COAL LICENCE 84, COAL LICENCE 85, COAL LICENCE 86, COAL LICENCE 87, COAL LICENCE 88, COAL LICENCE 89, COAL LICENCE 90, COAL LICENCE 91, COAL LICENCE 92, COAL LICENCE 94, COAL LICENCE 95, COAL LICENCE 96, COAL LICENCE 97, COAL LICENCE 98].
NTS: 106E/02; 106E/03; 106E/05; 106E/06; 106E/07; 106E/08; 106E/10; 106E/11; 106E/12; 106E/14; 106E/15 [LAT 65-17; LONG 135-00]
CONFIDENTIAL. DOCUMENT IN PAPER AND MICROFICHE FORMAT [24 MICROFICHE]

106E/03
CONT'D

061888
PAN OCEAN OIL LIMITED, ILLTYD CREEK AREA, YUKON. BY D CULLINGHAM; D HOPE. 1979.
KEYWORDS: ECONOMIC GEOLOGY, FOSSIL FUELS [CLAIMS/PERMITS: COAL LICENCE 77, COAL LICENCE 78, COAL LICENCE 79, COAL LICENCE 80, COAL LICENCE 81, COAL LICENCE 82, COAL LICENCE 83, COAL LICENCE 84, COAL LICENCE 85, COAL LICENCE 86, COAL LICENCE 87, COAL LICENCE 88, COAL LICENCE 89, COAL LICENCE 90, COAL LICENCE 91, COAL LICENCE 92, COAL LICENCE 94, COAL LICENCE 95, COAL LICENCE 96, COAL LICENCE 97, COAL LICENCE 98].
NTS: 106E/02; 106E/03; 106E/05; 106E/06; 106E/07; 106E/08; 106E/10; 106E/11; 106E/12; 106E/14 ; 106E/15 [LAT 65-17; LONG 135-00]
CONFIDENTIAL. DOCUMENT IN PAPER AND MICROFICHE FORMAT [5 MICROFICHE]

061889
PAN OCEAN OIL LIMITED, ILLTYD CREEK AREA, YUKON. BY D E NUTTER. 1979.
KEYWORDS: FOSSIL FUELS, ENVIRONMENTAL GEOLOGY [CLAIMS/PERMITS: COAL LICENCE 77, COAL LICENCE 78, COAL LICENCE 79, COAL LICENCE 80, COAL LICENCE 81, COAL LICENCE 82, COAL LICENCE 83, COAL LICENCE 84, COAL LICENCE 85, COAL LICENCE 86, COAL LICENCE 87, COAL LICENCE 88, COAL LICENCE 89, COAL LICENCE 90, COAL LICENCE 91, COAL LICENCE 92, COAL LICENCE 94, COAL LICENCE 95, COAL LICENCE 96, COAL LICENCE 97, COAL LICENCE 98].
NTS: 106E/02; 106E/03; 106E/06; 106E/07 [LAT 65-17; LONG 135-00]
COPIES MAY BE PURCHASED. DOCUMENT IN PAPER AND MICROFICHE FORMAT [1 MICROFICHE]

061988
PAN OCEAN OIL LIMITED, ILLTYD CREEK AREA, YUKON. BY D CULLINGHAM. 1980.
KEYWORDS: REGIONAL GEOLOGY, FOSSIL FUELS [CLAIMS/PERMITS: COAL LICENCE 77, COAL LICENCE 78, COAL LICENCE 79, COAL LICENCE 80, COAL LICENCE 81, COAL LICENCE 82, COAL LICENCE 83, COAL LICENCE 84, COAL LICENCE 85, COAL LICENCE 86, COAL LICENCE 87, COAL LICENCE 88, COAL LICENCE 89, COAL LICENCE 90, COAL LICENCE 91, COAL LICENCE 92, COAL LICENCE 94, COAL LICENCE 95, COAL LICENCE 96, COAL LICENCE 97, COAL LICENCE 98].
NTS: 106E/02; 106E/03; 106E/05; 106E/06; 106E/07; 106E/08; 106E/10; 106E/11; 106E/12; 106E/14 ; 106E/15 [LAT 65-17; LONG 135-00]
CONFIDENTIAL. DOCUMENT IN PAPER AND MICROFICHE FORMAT [9 MICROFICHE]

062055
PAN OCEAN OIL LIMITED, BONNET PLUME BASIN AREA, YUKON. D R CULLINGHAM; G GERMSCHEID; D GARRISON; J S MCKINNEY; A HARGRAVE; D C HOPE. 1981.
KEYWORDS: REGIONAL GEOLOGY, ECONOMIC GEOLOGY, FOSSIL FUELS, 53 DDH - 10700M [35107 FT] [CLAIMS/PERMITS: COAL LICENCE 129, COAL LICENCE 132, COAL LICENCE 133, COAL LICENCE 134, COAL LICENCE 135, COAL LICENCE 136, COAL LICENCE 137, COAL LICENCE 138, COAL LICENCE 139, COAL LICENCE 140, COAL LICENCE 141, COAL LICENCE 142, COAL LICENCE 143, COAL LICENCE 144, COAL LICENCE 145, COAL LICENCE 146, COAL LICENCE 147, COAL LICENCE 148, COAL LICENCE 149, COAL LICENCE 150, COAL LICENCE 151, COAL LICENCE 152, COAL LICENCE 153, COAL LICENCE 154].
NTS: 106E/02; 106E/03; 106E/05; 106E/06; 106E/07; 106E/08; 106E/10; 106E/11; 106E/12; 106E/14 ; 106E/15 [LAT 65-30; LONG 135-00]
CONFIDENTIAL. DOCUMENT IN PAPER AND MICROFICHE FORMAT [14 MICROFICHE]

062142
ABERFORD RESOURCES LIMITED, BONNET PLUME AREA, YUKON. BY G R BROWN. 1983.
KEYWORDS: ENVIRONMENTAL GEOLOGY [CLAIMS/PERMITS: COAL LICENCE 129, COAL LICENCE 132, COAL LICENCE 133, COAL LICENCE 134, COAL LICENCE 135, COAL LICENCE 136, COAL LICENCE 137, COAL LICENCE 138, COAL LICENCE 139, COAL LICENCE 140, COAL LICENCE 141, COAL LICENCE 142, COAL LICENCE 143, COAL LICENCE 144, COAL LICENCE 145, COAL LICENCE 146, COAL LICENCE 147, COAL LICENCE 148, COAL LICENCE 149, COAL LICENCE 150, COAL LICENCE 151, COAL LICENCE 152, COAL LICENCE 153, COAL LICENCE 154].
NTS: 106E/02; 106E/03; 106E/06; 106E/07 [LAT 65-15; LONG 135-00]
CONFIDENTIAL. RELEASE DATE 19880214. DOCUMENT IN PAPER AND MICROFICHE FORMAT [1 MICROFICHE]

062143
ABERFORD RESOURCES LIMITED, BONNET PLUME AREA, YUKON. BY G R BROWN. 1983.
KEYWORDS: GEOCHEMISTRY [CLAIMS/PERMITS: COAL LICENCE 129, COAL LICENCE 132, COAL LICENCE 133 , COAL LICENCE 134, COAL LICENCE 135, COAL LICENCE 136, COAL LICENCE 137, COAL LICENCE 138, COAL LICENCE 139, COAL LICENCE 140, COAL LICENCE 141, COAL LICENCE 142, COAL LICENCE 143, COAL LICENCE 144, COAL LICENCE 145, COAL LICENCE 146, COAL LICENCE 147, COAL LICENCE 148, COAL LICENCE 149, COAL LICENCE 150, COAL LICENCE 151, COAL LICENCE 152, COAL LICENCE 153, COAL LICENCE 154].
NTS: 106E/02; 106E/03; 106E/06; 106E/07 [LAT 65-15; LONG 135-00]
CONFIDENTIAL. RELEASE DATE 19880214. DOCUMENT IN PAPER AND MICROFICHE FORMAT [2 MICROFICHE]

090020
OGILVIE JOINT VENTURE, WIND RIVER AREA, YUKON. BY A R ARCHER. 1975.
KEYWORDS: GEOPHYSICS, GEOCHEMISTRY, REGIONAL GEOLOGY [CLAIMS/PERMITS: MST].
NTS: 106E/03 [LAT 65-09; LONG 135-04]
COPIES MAY BE PURCHASED. DOCUMENT IN PAPER AND MICROFICHE FORMAT [2 MICROFICHE]

090120
OGILVIE JOINT VENTURE, ILLTYD CREEK AREA, YUKON. BY A R ARCHER. 1976.
KEYWORDS: GEOPHYSICS, GEOCHEMISTRY, REGIONAL GEOLOGY, RADIOACTIVE MINERALS [CLAIMS/PERMITS: MST].
NTS: 106E/03 [LAT 65-09; LONG 135-04]
COPIES MAY BE PURCHASED. DOCUMENT IN PAPER AND MICROFICHE FORMAT [2 MICROFICHE]

106E/04

090387
GETTY MINING PACIFIC LIMITED, LITTLE WIND RIVER AREA, YUKON. BY J M CHINNECK; M H SANGUINETTI. 1978.
KEYWORDS: GEOCHEMISTRY, REGIONAL GEOLOGY, METALLIC MINERALS, STRATIGRAPHY [CLAIMS/PERMITS: LWR].
NTS: 106E/04 [LAT 65-05; LONG 135-38]
COPIES MAY BE PURCHASED. DOCUMENT IN PAPER AND MICROFICHE FORMAT [4 MICROFICHE]

091443
WERNECKE JOINT VENTURE, THREE BARREL LAKE AREA, YUKON. BY W D EATON. 1983.
KEYWORDS: REGIONAL GEOLOGY, GEOCHEMISTRY, METALLIC MINERALS [CLAIMS/PERMITS: FLAT 1-16].
NTS: 106E/04 [LAT 65-05; LONG 135-39]
CONFIDENTIAL. DOCUMENT IN PAPER AND MICROFICHE FORMAT [2 MICROFICHE]

106E/05

061805
PAN OCEAN OIL LIMITED, BONNET PLUME BASIN AREA, YUKON. BY J S MCKINNEY. 1978.
KEYWORDS: REGIONAL GEOLOGY, FOSSIL FUELS, ECONOMIC GEOLOGY, 3 DDH - 102.41M [336 FT] [CLAIMS/PERMITS: COAL LICENCE 77, COAL LICENCE 78, COAL LICENCE 79, COAL LICENCE 80, COAL LICENCE 81, COAL LICENCE 82, COAL LICENCE 83, COAL LICENCE 84, COAL LICENCE 85, COAL LICENCE 86, COAL LICENCE 87, COAL LICENCE 88, COAL LICENCE 89, COAL LICENCE 90, COAL LICENCE 91, COAL LICENCE 92, COAL LICENCE 94, COAL LICENCE 95, COAL LICENCE 96, COAL LICENCE 97, COAL LICENCE 98].
NTS: 106E/02; 106E/03; 106E/05; 106E/06; 106E/07; 106E/08; 106E/10; 106E/11; 106E/12; 106E/14; 106E/15 [LAT 65-30; LONG 135-00]
COPIES MAY BE PURCHASED. DOCUMENT IN PAPER AND MICROFICHE FORMAT [5 MICROFICHE]

061806
PAN OCEAN OIL LIMITED, BONNET PLUME BASIN AREA, YUKON. BY Z KOLISNYK. 1978.
KEYWORDS: FOSSIL FUELS [CLAIMS/PERMITS: COAL LICENCE 77, COAL LICENCE 78, COAL LICENCE 79, COAL LICENCE 80, COAL LICENCE 81, COAL LICENCE 82, COAL LICENCE 83, COAL LICENCE 84, COAL LICENCE 85, COAL LICENCE 86, COAL LICENCE 87, COAL LICENCE 88, COAL LICENCE 89, COAL LICENCE 90, COAL LICENCE 91, COAL LICENCE 92, COAL LICENCE 94, COAL LICENCE 95, COAL LICENCE 96, COAL LICENCE 97, COAL LICENCE 98]
NTS: 106E/02; 106E/03; 106E/05; 106E/06; 106E/07; 106E/08; 106E/10; 106E/11; 106E/12; 106E/14; 106E/15 [LAT 65-30; LONG 135-00]
COPIES MAY BE PURCHASED. DOCUMENT IN PAPER AND MICROFICHE FORMAT [1 MICROFICHE]

061807
PAN OCEAN OIL LIMITED, BONNET PLUME BASIN AREA, YUKON. BY J S MCKINNEY. 1978.
KEYWORDS: ECONOMIC GEOLOGY, FOSSIL FUELS, 3 DDH - 102.41M [336 FT] [CLAIMS/PERMITS: COAL LICENCE 77, COAL LICENCE 78, COAL LICENCE 79, COAL LICENCE 80, COAL LICENCE 81, COAL LICENCE 82, COAL LICENCE 83, COAL LICENCE 84, COAL LICENCE 85, COAL LICENCE 86, COAL LICENCE 87, COAL LICENCE 88, COAL LICENCE 89, COAL LICENCE 90, COAL LICENCE 91, COAL LICENCE 92, COAL LICENCE 94, COAL LICENCE 95, COAL LICENCE 96, COAL LICENCE 97, COAL LICENCE 98].
NTS: 106E/02; 106E/03; 106E/05; 106E/06; 106E/07; 106E/08; 106E/10; 106E/11; 106E/12; 106E/14; 106E/15 [LAT 65-30; LONG 135-00]
COPIES MAY BE PURCHASED. DOCUMENT IN PAPER AND MICROFICHE FORMAT [3 MICROFICHE]

061887
PAN OCEAN OIL LIMITED, ILLTYD CREEK AREA, YUKON. BY D CULLINGHAM; D HOPE. 1979.
KEYWORDS: ECONOMIC GEOLOGY, FOSSIL FUELS [CLAIMS/PERMITS: COAL LICENCE 77, COAL LICENCE 78, COAL LICENCE 79, COAL LICENCE 80, COAL LICENCE 81, COAL LICENCE 82, COAL LICENCE 83, COAL LICENCE 84, COAL LICENCE 85, COAL LICENCE 86, COAL LICENCE 87, COAL LICENCE 88, COAL LICENCE 89, COAL LICENCE 90, COAL LICENCE 91, COAL LICENCE 92, COAL LICENCE 94, COAL LICENCE 95, COAL LICENCE 96, COAL LICENCE 97, COAL LICENCE 98].
NTS: 106E/02; 106E/03; 106E/05; 106E/06; 106E/07; 106E/08; 106E/10; 106E/11; 106E/12; 106E/14; 106E/15 [LAT 65-17; LONG 135-00]
CONFIDENTIAL. DOCUMENT IN PAPER AND MICROFICHE FORMAT [24 MICROFICHE]

061888
PAN OCEAN OIL LIMITED, ILLTYD CREEK AREA, YUKON. BY D CULLINGHAM; D HOPE. 1979.
KEYWORDS: ECONOMIC GEOLOGY, FOSSIL FUELS [CLAIMS/PERMITS: COAL LICENCE 77, COAL LICENCE 78, COAL LICENCE 79, COAL LICENCE 80, COAL LICENCE 81, COAL LICENCE 82, COAL LICENCE 83, COAL LICENCE 84, COAL LICENCE 85, COAL LICENCE 86, COAL LICENCE 87, COAL LICENCE 88, COAL LICENCE 89, COAL LICENCE 90, COAL LICENCE 91, COAL LICENCE 92, COAL LICENCE 94, COAL LICENCE 95, COAL LICENCE 96, COAL LICENCE 97, COAL LICENCE 98].
NTS: 106E/02; 106E/03; 106E/05; 106E/06; 106E/07; 106E/08; 106E/10; 106E/11; 106E/12; 106E/14; 106E/15 [LAT 65-17; LONG 135-00]
CONFIDENTIAL. DOCUMENT IN PAPER AND MICROFICHE FORMAT [5 MICROFICHE]

061986
PAN OCEAN OIL LIMITED, ILLTYD CREEK AREA, YUKON. BY D CULLINGHAM. 1980.
KEYWORDS: REGIONAL GEOLOGY, FOSSIL FUELS [CLAIMS/PERMITS: COAL LICENCE 77, COAL LICENCE 78, COAL LICENCE 79, COAL LICENCE 80, COAL LICENCE 81, COAL LICENCE 82, COAL LICENCE 83, COAL LICENCE 84, COAL LICENCE 85, COAL LICENCE 86, COAL LICENCE 87, COAL LICENCE 88, COAL LICENCE 89, COAL LICENCE 90, COAL LICENCE 91, COAL LICENCE 92, COAL LICENCE 94, COAL LICENCE 95, COAL LICENCE 96, COAL LICENCE 97, COAL LICENCE 98].
NTS: 106E/02; 106E/03; 106E/05; 106E/06; 106E/07; 106E/08; 106E/10; 106E/11; 106E/12; 106E/14; 106E/15 [LAT 65-17; LONG 135-00]
CONFIDENTIAL. DOCUMENT IN PAPER AND MICROFICHE FORMAT [9 MICROFICHE]

106E/05 CONT'D

062053
PAN OCEAN OIL LIMITED, BONNET PLUME BASIN AREA, YUKON. D R CULLINGHAM; G GERMSCHEID; D GARRISON; J S MCKINNEY; A HARGRAVE; D C HOPE. 1981.
KEYWORDS: REGIONAL GEOLOGY, ECONOMIC GEOLOGY, FOSSIL FUELS, 53 DDH - 10700M [35107 FT] [CLAIMS/PERMITS: COAL LICENCE 129, COAL LICENCE 132, COAL LICENCE 133, COAL LICENCE 134, COAL LICENCE 135, COAL LICENCE 136, COAL LICENCE 137, COAL LICENCE 138, COAL LICENCE 139, COAL LICENCE 140, COAL LICENCE 141, COAL LICENCE 142, COAL LICENCE 143, COAL LICENCE 144, COAL LICENCE 145, COAL LICENCE 146, COAL LICENCE 147, COAL LICENCE 148, COAL LICENCE 149, COAL LICENCE 150, COAL LICENCE 151, COAL LICENCE 152, COAL LICENCE 153, COAL LICENCE 154].
NTS: 106E/02; 106E/03; 106E/05; 106E/06; 106E/07; 106E/08; 106E/10; 106E/11; 106E/12; 106E/14 ; 106E/15 [LAT 65-30; LONG 135-00]
CONFIDENTIAL. DOCUMENT IN PAPER AND MICROFICHE FORMAT [14 MICROFICHE]

106E/06

061805
PAN OCEAN OIL LIMITED, BONNET PLUME BASIN AREA, YUKON. BY J S MCKINNEY. 1978.
KEYWORDS: REGIONAL GEOLOGY, FOSSIL FUELS, ECONOMIC GEOLOGY, 3 DDH - 102.41M [336 FT] [CLAIMS/PERMITS: COAL LICENCE 77, COAL LICENCE 78, COAL LICENCE 79, COAL LICENCE 80, COAL LICENCE 81, COAL LICENCE 82, COAL LICENCE 83, COAL LICENCE 84, COAL LICENCE 85, COAL LICENCE 86, COAL LICENCE 87, COAL LICENCE 88, COAL LICENCE 89, COAL LICENCE 90, COAL LICENCE 91, COAL LICENCE 92, COAL LICENCE 94, COAL LICENCE 95, COAL LICENCE 96, COAL LICENCE 97, COAL LICENCE 98].
NTS: 106E/02; 106E/03; 106E/05; 106E/06; 106E/07; 106E/08; 106E/10; 106E/11; 106E/12; 106E/14 ; 106E/15 [LAT 65-30; LONG 135-00]
COPIES MAY BE PURCHASED. DOCUMENT IN PAPER AND MICROFICHE FORMAT [5 MICROFICHE]

061806
PAN OCEAN OIL LIMITED, BONNET PLUME BASIN AREA, YUKON. BY Z KOLISNYK. 1978.
KEYWORDS: FOSSIL FUELS [CLAIMS/PERMITS: COAL LICENCE 77, COAL LICENCE 78, COAL LICENCE 79, COAL LICENCE 80, COAL LICENCE 81, COAL LICENCE 82, COAL LICENCE 83, COAL LICENCE 84, COAL LICENCE 85, COAL LICENCE 86, COAL LICENCE 87, COAL LICENCE 88, COAL LICENCE 89, COAL LICENCE 90, COAL LICENCE 91, COAL LICENCE 92, COAL LICENCE 94, COAL LICENCE 95, COAL LICENCE 96, COAL LICENCE 97, COAL LICENCE 98].
NTS: 106E/02; 106E/03; 106E/05; 106E/06; 106E/07; 106E/08; 106E/10; 106E/11; 106E/12; 106E/14 ; 106E/15 [LAT 65-30; LONG 135-00]
COPIES MAY BE PURCHASED. DOCUMENT IN PAPER AND MICROFICHE FORMAT [1 MICROFICHE]

061807
PAN OCEAN OIL LIMITED, BONNET PLUME BASIN AREA, YUKON. BY J S MCKINNEY. 1978.
KEYWORDS: ECONOMIC GEOLOGY, FOSSIL FUELS, 3 DDH - 102.41M [336 FT] [CLAIMS/PERMITS: COAL LICENCE 77, COAL LICENCE 78, COAL LICENCE 79, COAL LICENCE 80, COAL LICENCE 81, COAL LICENCE 82, COAL LICENCE 83, COAL LICENCE 84, COAL LICENCE 85, COAL LICENCE 86, COAL LICENCE 87, COAL LICENCE 88, COAL LICENCE 89, COAL LICENCE 90, COAL LICENCE 91, COAL LICENCE 92, COAL LICENCE 94, COAL LICENCE 95, COAL LICENCE 96, COAL LICENCE 97, COAL LICENCE 98].
NTS: 106E/02; 106E/03; 106E/05; 106E/06; 106E/07; 106E/08; 106E/10; 106E/11; 106E/12; 106E/14 ; 106E/15 [LAT 65-30; LONG 135-00]
COPIES MAY BE PURCHASED. DOCUMENT IN PAPER AND MICROFICHE FORMAT [3 MICROFICHE]

061887
PAN OCEAN OIL LIMITED, ILLTYD CREEK AREA, YUKON. BY O CULLINGHAM; D HOPE. 1979.
KEYWORDS: ECONOMIC GEOLOGY, FOSSIL FUELS [CLAIMS/PERMITS: COAL LICENCE 77, COAL LICENCE 78, COAL LICENCE 79, COAL LICENCE 80, COAL LICENCE 81, COAL LICENCE 82, COAL LICENCE 83, COAL LICENCE 84, COAL LICENCE 85, COAL LICENCE 86, COAL LICENCE 87, COAL LICENCE 88, COAL LICENCE 89, COAL LICENCE 90, COAL LICENCE 91, COAL LICENCE 92, COAL LICENCE 94, COAL LICENCE 95, COAL LICENCE 96, COAL LICENCE 97, COAL LICENCE 98].
NTS: 106E/02; 106E/03; 106E/05; 106E/06; 106E/07; 106E/08; 106E/10; 106E/11; 106E/12; 106E/14 ; 106E/15 [LAT 65-17; LONG 135-00]
CONFIDENTIAL. DOCUMENT IN PAPER AND MICROFICHE FORMAT [24 MICROFICHE]

061888
PAN OCEAN OIL LIMITED, ILLTYD CREEK AREA, YUKON. BY O CULLINGHAM; D HOPE. 1979.
KEYWORDS: ECONOMIC GEOLOGY, FOSSIL FUELS [CLAIMS/PERMITS: COAL LICENCE 77, COAL LICENCE 78, COAL LICENCE 79, COAL LICENCE 80, COAL LICENCE 81, COAL LICENCE 82, COAL LICENCE 83, COAL LICENCE 84, COAL LICENCE 85, COAL LICENCE 86, COAL LICENCE 87, COAL LICENCE 88, COAL LICENCE 89, COAL LICENCE 90, COAL LICENCE 91, COAL LICENCE 92, COAL LICENCE 94, COAL LICENCE 95, COAL LICENCE 96, COAL LICENCE 97, COAL LICENCE 98].
NTS: 106E/02; 106E/03; 106E/05; 106E/06; 106E/07; 106E/08; 106E/10; 106E/11; 106E/12; 106E/14 ; 106E/15 [LAT 65-17; LONG 135-00]
CONFIDENTIAL. DOCUMENT IN PAPER AND MICROFICHE FORMAT [5 MICROFICHE]

061889
PAN OCEAN OIL LIMITED, ILLTYD CREEK AREA, YUKON. BY D E NUTTER. 1979.
KEYWORDS: FOSSIL FUELS, ENVIRONMENTAL GEOLOGY [CLAIMS/PERMITS: COAL LICENCE 77, COAL LICENCE 78, COAL LICENCE 79, COAL LICENCE 80, COAL LICENCE 81, COAL LICENCE 82, COAL LICENCE 83, COAL LICENCE 84, COAL LICENCE 85, COAL LICENCE 86, COAL LICENCE 87, COAL LICENCE 88, COAL LICENCE 89, COAL LICENCE 90, COAL LICENCE 91, COAL LICENCE 92, COAL LICENCE 94, COAL LICENCE 95, COAL LICENCE 96, COAL LICENCE 97, COAL LICENCE 98].
NTS: 106E/02; 106E/03; 106E/06; 106E/07 [LAT 65-17; LONG 135-00]
COPIES MAY BE PURCHASED. DOCUMENT IN PAPER AND MICROFICHE FORMAT [1 MICROFICHE]

106E/08 CONT'D

061988
PAN OCEAN OIL LIMITED, ILLTYD CREEK AREA, YUKON. BY D CULLINGHAM. 1980.
KEYWORDS: REGIONAL GEOLOGY, FOSSIL FUELS [CLAIMS/PERMITS: COAL LICENCE 77, COAL LICENCE 78, COAL LICENCE 79, COAL LICENCE 80, COAL LICENCE 81, COAL LICENCE 82, COAL LICENCE 83, COAL LICENCE 84, COAL LICENCE 85, COAL LICENCE 86, COAL LICENCE 87, COAL LICENCE 88, COAL LICENCE 89, COAL LICENCE 90, COAL LICENCE 91, COAL LICENCE 92, COAL LICENCE 94, COAL LICENCE 95, COAL LICENCE 96, COAL LICENCE 97, COAL LICENCE 98].
NTS: 106E/02; 106E/03; 106E/05; 106E/06; 106E/07; 106E/08; 106E/10; 106E/11; 106E/12; 106E/14; 106E/15 [LAT 65-17; LONG 135-00]
CONFIDENTIAL. DOCUMENT IN PAPER AND MICROFICHE FORMAT [9 MICROFICHE]

062055
PAN OCEAN OIL LIMITED, BONNET PLUME BASIN AREA, YUKON. D R CULLINGHAM; G GERMSCHEID; D GARRISON; J S MCKINNEY; A HARGRAVE; D C HOPE. 1981.
KEYWORDS: REGIONAL GEOLOGY, ECONOMIC GEOLOGY, FOSSIL FUELS, 53 DDH - 10700M [35107 FT] [CLAIMS/PERMITS: COAL LICENCE 129, COAL LICENCE 132, COAL LICENCE 133, COAL LICENCE 134, COAL LICENCE 135, COAL LICENCE 136, COAL LICENCE 137, COAL LICENCE 138, COAL LICENCE 139, COAL LICENCE 140, COAL LICENCE 141, COAL LICENCE 142, COAL LICENCE 143, COAL LICENCE 144, COAL LICENCE 145, COAL LICENCE 146, COAL LICENCE 147, COAL LICENCE 148, COAL LICENCE 149, COAL LICENCE 150, COAL LICENCE 151, COAL LICENCE 152, COAL LICENCE 153, COAL LICENCE 154].
NTS: 106E/02; 106E/03; 106E/05; 106E/06; 106E/07; 106E/08; 106E/10; 106E/11; 106E/12; 106E/14; 106E/15 [LAT 65-30; LONG 135-00]
CONFIDENTIAL. DOCUMENT IN PAPER AND MICROFICHE FORMAT [14 MICROFICHE]

062142
ABERFORD RESOURCES LIMITED, BONNET PLUME AREA, YUKON. BY G R BROWN. 1983.
KEYWORDS: ENVIRONMENTAL GEOLOGY [CLAIMS/PERMITS: COAL LICENCE 129, COAL LICENCE 132, COAL LICENCE 133, COAL LICENCE 134, COAL LICENCE 135, COAL LICENCE 136, COAL LICENCE 137, COAL LICENCE 138, COAL LICENCE 139, COAL LICENCE 140, COAL LICENCE 141, COAL LICENCE 142, COAL LICENCE 143, COAL LICENCE 144, COAL LICENCE 145, COAL LICENCE 146, COAL LICENCE 147, COAL LICENCE 148, COAL LICENCE 149, COAL LICENCE 150, COAL LICENCE 151, COAL LICENCE 152, COAL LICENCE 153, COAL LICENCE 154].
NTS: 106E/02; 106E/03; 106E/06; 106E/07 [LAT 65-15; LONG 135-00]
CONFIDENTIAL. RELEASE DATE 19880214. DOCUMENT IN PAPER AND MICROFICHE FORMAT [1 MICROFICHE]

062143
ABERFORD RESOURCES LIMITED, BONNET PLUME AREA, YUKON. BY G R BROWN. 1983.
KEYWORDS: GEOCHEMISTRY [CLAIMS/PERMITS: COAL LICENCE 129, COAL LICENCE 132, COAL LICENCE 133, COAL LICENCE 134, COAL LICENCE 135, COAL LICENCE 136, COAL LICENCE 137, COAL LICENCE 138, COAL LICENCE 139, COAL LICENCE 140, COAL LICENCE 141, COAL LICENCE 142, COAL LICENCE 143, COAL LICENCE 144, COAL LICENCE 145, COAL LICENCE 146, COAL LICENCE 147, COAL LICENCE 148, COAL LICENCE 149, COAL LICENCE 150, COAL LICENCE 151, COAL LICENCE 152, COAL LICENCE 153, COAL LICENCE 154].
NTS: 106E/02; 106E/03; 106E/06; 106E/07 [LAT 65-15; LONG 135-00]
CONFIDENTIAL. RELEASE DATE 19880214. DOCUMENT IN PAPER AND MICROFICHE FORMAT [2 MICROFICHE]

106E/07

061805
PAN OCEAN OIL LIMITED, BONNET PLUME BASIN AREA, YUKON. BY J S MCKINNEY. 1978.
KEYWORDS: REGIONAL GEOLOGY, FOSSIL FUELS, ECONOMIC GEOLOGY, 3 DDH - 102.41M [336 FT] [CLAIMS/PERMITS: COAL LICENCE 77, COAL LICENCE 78, COAL LICENCE 79, COAL LICENCE 80, COAL LICENCE 81, COAL LICENCE 82, COAL LICENCE 83, COAL LICENCE 84, COAL LICENCE 85, COAL LICENCE 86, COAL LICENCE 87, COAL LICENCE 88, COAL LICENCE 89, COAL LICENCE 90, COAL LICENCE 91, COAL LICENCE 92, COAL LICENCE 94, COAL LICENCE 95, COAL LICENCE 96, COAL LICENCE 97, COAL LICENCE 98].
NTS: 106E/02; 106E/03; 106E/05; 106E/06; 106E/07; 106E/08; 106E/10; 106E/11; 106E/12; 106E/14; 106E/15 [LAT 65-30; LONG 135-00]
COPIES MAY BE PURCHASED. DOCUMENT IN PAPER AND MICROFICHE FORMAT [5 MICROFICHE]

061806
PAN OCEAN OIL LIMITED, BONNET PLUME BASIN AREA, YUKON. BY Z KOLISNYK. 1978.
KEYWORDS: FOSSIL FUELS [CLAIMS/PERMITS: COAL LICENCE 77, COAL LICENCE 78, COAL LICENCE 79, COAL LICENCE 80, COAL LICENCE 81, COAL LICENCE 82, COAL LICENCE 83, COAL LICENCE 84, COAL LICENCE 85, COAL LICENCE 86, COAL LICENCE 87, COAL LICENCE 88, COAL LICENCE 89, COAL LICENCE 90, COAL LICENCE 91, COAL LICENCE 92, COAL LICENCE 94, COAL LICENCE 95, COAL LICENCE 96, COAL LICENCE 97, COAL LICENCE 98].
NTS: 106E/02; 106E/03; 106E/05; 106E/06; 106E/07; 106E/08; 106E/10; 106E/11; 106E/12; 106E/14; 106E/15 [LAT 65-30; LONG 135-00]
COPIES MAY BE PURCHASED. DOCUMENT IN PAPER AND MICROFICHE FORMAT [1 MICROFICHE]

061807
PAN OCEAN OIL LIMITED, BONNET PLUME BASIN AREA, YUKON. BY J S MCKINNEY. 1978.
KEYWORDS: ECONOMIC GEOLOGY, FOSSIL FUELS, 3 DDH - 102.41M [336 FT] [CLAIMS/PERMITS: COAL LICENCE 77, COAL LICENCE 78, COAL LICENCE 79, COAL LICENCE 80, COAL LICENCE 81, COAL LICENCE 82, COAL LICENCE 83, COAL LICENCE 84, COAL LICENCE 85, COAL LICENCE 86, COAL LICENCE 87, COAL LICENCE 88, COAL LICENCE 89, COAL LICENCE 90, COAL LICENCE 91, COAL LICENCE 92, COAL LICENCE 94, COAL LICENCE 95, COAL LICENCE 96, COAL LICENCE 97, COAL LICENCE 98].
NTS: 106E/02; 106E/03; 106E/05; 106E/06; 106E/07; 106E/08; 106E/10; 106E/11; 106E/12; 106E/14; 106E/15 [LAT 65-30; LONG 135-00]
COPIES MAY BE PURCHASED. DOCUMENT IN PAPER AND MICROFICHE FORMAT [3 MICROFICHE]

106E/07
CONT'D

061887
PAN OCEAN OIL LIMITED, ILLTYD CREEK AREA, YUKON. BY D CULLINGHAM; D HOPE. 1979.
KEYWORDS: ECONOMIC GEOLOGY, FOSSIL FUELS [CLAIMS/PERMITS: COAL LICENCE 77, COAL LICENCE 78, COAL LICENCE 79, COAL LICENCE 80, COAL LICENCE 81, COAL LICENCE 82, COAL LICENCE 83, COAL LICENCE 84, COAL LICENCE 85, COAL LICENCE 86, COAL LICENCE 87, COAL LICENCE 88, COAL LICENCE 89, COAL LICENCE 90, COAL LICENCE 91, COAL LICENCE 92, COAL LICENCE 94, COAL LICENCE 95, COAL LICENCE 96, COAL LICENCE 97, COAL LICENCE 98].
NTS: 106E/02; 106E/03; 106E/05; 106E/06; 106E/07; 106E/08; 106E/10; 106E/11; 106E/12; 106E/14; 106E/15 [LAT 65-17; LONG 135-00]
CONFIDENTIAL. DOCUMENT IN PAPER AND MICROFICHE FORMAT [24 MICROFICHE]

061888
PAN OCEAN OIL LIMITED, ILLTYD CREEK AREA, YUKON. BY D CULLINGHAM; D HOPE. 1979.
KEYWORDS: ECONOMIC GEOLOGY, FOSSIL FUELS [CLAIMS/PERMITS: COAL LICENCE 77, COAL LICENCE 78, COAL LICENCE 79, COAL LICENCE 80, COAL LICENCE 81, COAL LICENCE 82, COAL LICENCE 83, COAL LICENCE 84, COAL LICENCE 85, COAL LICENCE 86, COAL LICENCE 87, COAL LICENCE 88, COAL LICENCE 89, COAL LICENCE 90, COAL LICENCE 91, COAL LICENCE 92, COAL LICENCE 94, COAL LICENCE 95, COAL LICENCE 96, COAL LICENCE 97, COAL LICENCE 98].
NTS: 106E/02; 106E/03; 106E/05; 106E/06; 106E/07; 106E/08; 106E/10; 106E/11; 106E/12; 106E/14; 106E/15 [LAT 65-17; LONG 135-00]
CONFIDENTIAL. DOCUMENT IN PAPER AND MICROFICHE FORMAT [5 MICROFICHE]

061889
PAN OCEAN OIL LIMITED, ILLTYD CREEK AREA, YUKON. BY D E NUTTER. 1979.
KEYWORDS: FOSSIL FUELS, ENVIRONMENTAL GEOLOGY [CLAIMS/PERMITS: COAL LICENCE 77, COAL LICENCE 78, COAL LICENCE 79, COAL LICENCE 80, COAL LICENCE 81, COAL LICENCE 82, COAL LICENCE 83, COAL LICENCE 84, COAL LICENCE 85, COAL LICENCE 86, COAL LICENCE 87, COAL LICENCE 88, COAL LICENCE 89, COAL LICENCE 90, COAL LICENCE 91, COAL LICENCE 92, COAL LICENCE 94, COAL LICENCE 95, COAL LICENCE 96, COAL LICENCE 97, COAL LICENCE 98].
NTS: 106E/02; 106E/03; 106E/06; 106E/07 [LAT 65-17; LONG 135-00]
COPIES MAY BE PURCHASED. DOCUMENT IN PAPER AND MICROFICHE FORMAT [1 MICROFICHE]

061966
PAN OCEAN OIL LIMITED, ILLTYD CREEK AREA, YUKON. BY D CULLINGHAM. 1980.
KEYWORDS: REGIONAL GEOLOGY, FOSSIL FUELS [CLAIMS/PERMITS: COAL LICENCE 77, COAL LICENCE 78, COAL LICENCE 79, COAL LICENCE 80, COAL LICENCE 81, COAL LICENCE 82, COAL LICENCE 83, COAL LICENCE 84, COAL LICENCE 85, COAL LICENCE 86, COAL LICENCE 87, COAL LICENCE 88, COAL LICENCE 89, COAL LICENCE 90, COAL LICENCE 91, COAL LICENCE 92, COAL LICENCE 94, COAL LICENCE 95, COAL LICENCE 96, COAL LICENCE 97, COAL LICENCE 98].
NTS: 106E/02; 106E/03; 106E/05; 106E/06; 106E/07; 106E/08; 106E/10; 106E/11; 106E/12; 106E/14; 106E/15 [LAT 65-17; LONG 135-00]
CONFIDENTIAL. DOCUMENT IN PAPER AND MICROFICHE FORMAT [9 MICROFICHE]

062055
PAN OCEAN OIL LIMITED, BONNET PLUME BASIN AREA, YUKON. D R CULLINGHAM; G GERMSCHEID; D GARRISON; J S MCKINNEY; A HARGRAVE; D C HOPE. 1981.
KEYWORDS: REGIONAL GEOLOGY, ECONOMIC GEOLOGY, FOSSIL FUELS, 53 DDH - 10700M [35107 FT] [CLAIMS/PERMITS: COAL LICENCE 129, COAL LICENCE 132, COAL LICENCE 133, COAL LICENCE 134, COAL LICENCE 135, COAL LICENCE 136, COAL LICENCE 137, COAL LICENCE 138, COAL LICENCE 139, COAL LICENCE 140, COAL LICENCE 141, COAL LICENCE 142, COAL LICENCE 143, COAL LICENCE 144, COAL LICENCE 145, COAL LICENCE 146, COAL LICENCE 147, COAL LICENCE 148, COAL LICENCE 149, COAL LICENCE 150, COAL LICENCE 151, COAL LICENCE 152, COAL LICENCE 153, COAL LICENCE 154].
NTS: 106E/02; 106E/03; 106E/05; 106E/06; 106E/07; 106E/08; 106E/10; 106E/11; 106E/12; 106E/14; 106E/15 [LAT 65-30; LONG 135-00]
CONFIDENTIAL. DOCUMENT IN PAPER AND MICROFICHE FORMAT [14 MICROFICHE]

062142
ABERFORD RESOURCES LIMITED, BONNET PLUME AREA, YUKON. BY G R BROWN. 1983.
KEYWORDS: ENVIRONMENTAL GEOLOGY [CLAIMS/PERMITS: COAL LICENCE 129, COAL LICENCE 132, COAL LICENCE 133, COAL LICENCE 134, COAL LICENCE 135, COAL LICENCE 136, COAL LICENCE 137, COAL LICENCE 138, COAL LICENCE 139, COAL LICENCE 140, COAL LICENCE 141, COAL LICENCE 142, COAL LICENCE 143, COAL LICENCE 144, COAL LICENCE 145, COAL LICENCE 146, COAL LICENCE 147, COAL LICENCE 148, COAL LICENCE 149, COAL LICENCE 150, COAL LICENCE 151, COAL LICENCE 152, COAL LICENCE 153, COAL LICENCE 154].
NTS: 106E/02; 106E/03; 106E/06; 106E/07 [LAT 65-15; LONG 135-00]
CONFIDENTIAL. RELEASE DATE 19880214. DOCUMENT IN PAPER AND MICROFICHE FORMAT [1 MICROFICHE]

062143
ABERFORD RESOURCES LIMITED, BONNET PLUME AREA, YUKON. BY G R BROWN. 1983.
KEYWORDS: GEOCHEMISTRY [CLAIMS/PERMITS: COAL LICENCE 129, COAL LICENCE 132, COAL LICENCE 133, COAL LICENCE 134, COAL LICENCE 135, COAL LICENCE 136, COAL LICENCE 137, COAL LICENCE 138, COAL LICENCE 139, COAL LICENCE 140, COAL LICENCE 141, COAL LICENCE 142, COAL LICENCE 143, COAL LICENCE 144, COAL LICENCE 145, COAL LICENCE 146, COAL LICENCE 147, COAL LICENCE 148, COAL LICENCE 149, COAL LICENCE 150, COAL LICENCE 151, COAL LICENCE 152, COAL LICENCE 153, COAL LICENCE 154].
NTS: 106E/02; 106E/03; 106E/06; 106E/07 [LAT 65-15; LONG 135-00]
CONFIDENTIAL. RELEASE DATE 19880214. DOCUMENT IN PAPER AND MICROFICHE FORMAT [2 MICROFICHE]

106E/08

061805
PAN OCEAN OIL LIMITED, BONNET PLUME BASIN AREA, YUKON. BY J S MCKINNEY. 1978.
KEYWORDS: REGIONAL GEOLOGY, FOSSIL FUELS, ECONOMIC GEOLOGY, 3 DDH - 102.41M [336 FT] [CLAIMS/PERMITS: COAL LICENCE 77, COAL LICENCE 78, COAL LICENCE 79, COAL LICENCE 80, COAL LICENCE 81, COAL LICENCE 82, COAL LICENCE 83, COAL LICENCE 84, COAL LICENCE 85, COAL LICENCE 86, COAL LICENCE 87, COAL LICENCE 88, COAL LICENCE 89, COAL LICENCE 90, COAL LICENCE 91, COAL LICENCE 92, COAL LICENCE 94, COAL LICENCE 95, COAL LICENCE 96, COAL LICENCE 97, COAL LICENCE 98].
NTS: 106E/02; 106E/03; 106E/05; 106E/06; 106E/07; 106E/08; 106E/10; 106E/11; 106E/12; 106E/14; 106E/15 [LAT 65-30; LONG 135-00]
COPIES MAY BE PURCHASED. DOCUMENT IN PAPER AND MICROFICHE FORMAT [5 MICROFICHE]

061806
PAN OCEAN OIL LIMITED, BONNET PLUME BASIN AREA, YUKON. BY Z KOLISNYK. 1978.
KEYWORDS: FOSSIL FUELS [CLAIMS/PERMITS: COAL LICENCE 77, COAL LICENCE 78, COAL LICENCE 79, COAL LICENCE 80, COAL LICENCE 81, COAL LICENCE 82, COAL LICENCE 83, COAL LICENCE 84, COAL LICENCE 85, COAL LICENCE 86, COAL LICENCE 87, COAL LICENCE 88, COAL LICENCE 89, COAL LICENCE 90, COAL LICENCE 91, COAL LICENCE 92, COAL LICENCE 94, COAL LICENCE 95, COAL LICENCE 96, COAL LICENCE 97, COAL LICENCE 98].
NTS: 106E/02; 106E/03; 106E/05; 106E/06; 106E/07; 106E/08; 106E/10; 106E/11; 106E/12; 106E/14; 106E/15 [LAT 65-30; LONG 135-00]
COPIES MAY BE PURCHASED. DOCUMENT IN PAPER AND MICROFICHE FORMAT [1 MICROFICHE]

061807
PAN OCEAN OIL LIMITED, BONNET PLUME BASIN AREA, YUKON. BY J S MCKINNEY. 1978.
KEYWORDS: ECONOMIC GEOLOGY, FOSSIL FUELS, 3 DDH - 102.41M [336 FT] [CLAIMS/PERMITS: COAL LICENCE 77, COAL LICENCE 78, COAL LICENCE 79, COAL LICENCE 80, COAL LICENCE 81, COAL LICENCE 82, COAL LICENCE 83, COAL LICENCE 84, COAL LICENCE 85, COAL LICENCE 86, COAL LICENCE 87, COAL LICENCE 88, COAL LICENCE 89, COAL LICENCE 90, COAL LICENCE 91, COAL LICENCE 92, COAL LICENCE 94, COAL LICENCE 95, COAL LICENCE 96, COAL LICENCE 97, COAL LICENCE 98].
NTS: 106E/02; 106E/03; 106E/05; 106E/06; 106E/07; 106E/08; 106E/10; 106E/11; 106E/12; 106E/14; 106E/15 [LAT 65-30; LONG 135-00]
COPIES MAY BE PURCHASED. DOCUMENT IN PAPER AND MICROFICHE FORMAT [3 MICROFICHE]

061887
PAN OCEAN OIL LIMITED, ILLTYD CREEK AREA, YUKON. BY D CULLINGHAM; D HOPE. 1979.
KEYWORDS: ECONOMIC GEOLOGY, FOSSIL FUELS [CLAIMS/PERMITS: COAL LICENCE 77, COAL LICENCE 78, COAL LICENCE 79, COAL LICENCE 80, COAL LICENCE 81, COAL LICENCE 82, COAL LICENCE 83, COAL LICENCE 84, COAL LICENCE 85, COAL LICENCE 86, COAL LICENCE 87, COAL LICENCE 88, COAL LICENCE 89, COAL LICENCE 90, COAL LICENCE 91, COAL LICENCE 92, COAL LICENCE 94, COAL LICENCE 95, COAL LICENCE 96, COAL LICENCE 97, COAL LICENCE 98].
NTS: 106E/02; 106E/03; 106E/05; 106E/06; 106E/07; 106E/08; 106E/10; 106E/11; 106E/12; 106E/14; 106E/15 [LAT 65-17; LONG 135-00]
CONFIDENTIAL. DOCUMENT IN PAPER AND MICROFICHE FORMAT [24 MICROFICHE]

061888
PAN OCEAN OIL LIMITED, ILLTYD CREEK AREA, YUKON. BY D CULLINGHAM; D HOPE. 1979.
KEYWORDS: ECONOMIC GEOLOGY, FOSSIL FUELS [CLAIMS/PERMITS: COAL LICENCE 77, COAL LICENCE 78, COAL LICENCE 79, COAL LICENCE 80, COAL LICENCE 81, COAL LICENCE 82, COAL LICENCE 83, COAL LICENCE 84, COAL LICENCE 85, COAL LICENCE 86, COAL LICENCE 87, COAL LICENCE 88, COAL LICENCE 89, COAL LICENCE 90, COAL LICENCE 91, COAL LICENCE 92, COAL LICENCE 94, COAL LICENCE 95, COAL LICENCE 96, COAL LICENCE 97, COAL LICENCE 98].
NTS: 106E/02; 106E/03; 106E/05; 106E/06; 106E/07; 106E/08; 106E/10; 106E/11; 106E/12; 106E/14; 106E/15 [LAT 65-17; LONG 135-00]
CONFIDENTIAL. DOCUMENT IN PAPER AND MICROFICHE FORMAT [5 MICROFICHE]

061966
PAN OCEAN OIL LIMITED, ILLTYD CREEK AREA, YUKON. BY D CULLINGHAM. 1980.
KEYWORDS: REGIONAL GEOLOGY, FOSSIL FUELS [CLAIMS/PERMITS: COAL LICENCE 77, COAL LICENCE 78, COAL LICENCE 79, COAL LICENCE 80, COAL LICENCE 81, COAL LICENCE 82, COAL LICENCE 83, COAL LICENCE 84, COAL LICENCE 85, COAL LICENCE 86, COAL LICENCE 87, COAL LICENCE 88, COAL LICENCE 89, COAL LICENCE 90, COAL LICENCE 91, COAL LICENCE 92, COAL LICENCE 94, COAL LICENCE 95, COAL LICENCE 96, COAL LICENCE 97, COAL LICENCE 98].
NTS: 106E/02; 106E/03; 106E/05; 106E/06; 106E/07; 106E/08; 106E/10; 106E/11; 106E/12; 106E/14; 106E/15 [LAT 65-17; LONG 135-00]
CONFIDENTIAL. DOCUMENT IN PAPER AND MICROFICHE FORMAT [9 MICROFICHE]

062055
PAN OCEAN OIL LIMITED, BONNET PLUME BASIN AREA, YUKON. D R CULLINGHAM; G GERMSCHEID; D GARRISON; J S MCKINNEY; A HARGRAVE; D C HOPE. 1981.
KEYWORDS: REGIONAL GEOLOGY, ECONOMIC GEOLOGY, FOSSIL FUELS, 53 DDH - 10700M [35107 FT] [CLAIMS/PERMITS: COAL LICENCE 129, COAL LICENCE 132, COAL LICENCE 133, COAL LICENCE 134, COAL LICENCE 135, COAL LICENCE 136, COAL LICENCE 137, COAL LICENCE 138, COAL LICENCE 139, COAL LICENCE 140, COAL LICENCE 141, COAL LICENCE 142, COAL LICENCE 143, COAL LICENCE 144, COAL LICENCE 145, COAL LICENCE 146, COAL LICENCE 147, COAL LICENCE 148, COAL LICENCE 149, COAL LICENCE 150, COAL LICENCE 151, COAL LICENCE 152, COAL LICENCE 153, COAL LICENCE 154].
NTS: 106E/02; 106E/03; 106E/05; 106E/06; 106E/07; 106E/08; 106E/10; 106E/11; 106E/12; 106E/14; 106E/15 [LAT 65-30; LONG 135-00]
CONFIDENTIAL. DOCUMENT IN PAPER AND MICROFICHE FORMAT [14 MICROFICHE]

106E/08 CONT'D

090288
PAN OCEAN OIL LIMITED, QUARTET LAKES AREA, YUKON. BY C K IKONA; D A YEAGER; R B YORSTON. 1977.
KEYWORDS: GEOCHEMISTRY, REGIONAL GEOLOGY, METALLIC MINERALS, RADIOACTIVE MINERALS [CLAIMS/PERMITS: LOON, WOLF].
NTS: 106E/01; 106E/08 [LAT 65-14; LONG 134-28]
CONFIDENTIAL. DOCUMENT IN PAPER AND MICROFICHE FORMAT [1 MICROFICHE]

106E/09

090019
OGILVIE JOINT VENTURE, NOISY CREEK AREA, YUKON. BY R J CATHRO. 1975.
KEYWORDS: GEOCHEMISTRY, REGIONAL GEOLOGY [CLAIMS/PERMITS: DTS].
NTS: 106E/09 [LAT 65-33; LONG 134-18]
COPIES MAY BE PURCHASED. DOCUMENT IN PAPER AND MICROFICHE FORMAT [2 MICROFICHE]

106E/10

061805
PAN OCEAN OIL LIMITED, BONNET PLUME BASIN AREA, YUKON. BY J S MCKINNEY. 1978.
KEYWORDS: REGIONAL GEOLOGY, FOSSIL FUELS, ECONOMIC GEOLOGY, 3 DDH - 102.41M [336 FT] [CLAIMS/PERMITS: COAL LICENCE 77, COAL LICENCE 78, COAL LICENCE 79, COAL LICENCE 80, COAL LICENCE 81, COAL LICENCE 82, COAL LICENCE 83, COAL LICENCE 84, COAL LICENCE 85, COAL LICENCE 86, COAL LICENCE 87, COAL LICENCE 88, COAL LICENCE 89, COAL LICENCE 90, COAL LICENCE 91, COAL LICENCE 92, COAL LICENCE 94, COAL LICENCE 95, COAL LICENCE 96, COAL LICENCE 97, COAL LICENCE 98].
NTS: 106E/02; 106E/03; 106E/05; 106E/06; 106E/07; 106E/08; 106E/10; 106E/11; 106E/12; 106E/14; 106E/15 [LAT 65-30; LONG 135-00]
COPIES MAY BE PURCHASED. DOCUMENT IN PAPER AND MICROFICHE FORMAT [5 MICROFICHE]

061806
PAN OCEAN OIL LIMITED, BONNET PLUME BASIN AREA, YUKON. BY Z KOLISNYK. 1978.
KEYWORDS: FOSSIL FUELS [CLAIMS/PERMITS: COAL LICENCE 77, COAL LICENCE 78, COAL LICENCE 79, COAL LICENCE 80, COAL LICENCE 81, COAL LICENCE 82, COAL LICENCE 83, COAL LICENCE 84, COAL LICENCE 85, COAL LICENCE 86, COAL LICENCE 87, COAL LICENCE 88, COAL LICENCE 89, COAL LICENCE 90, COAL LICENCE 91, COAL LICENCE 92, COAL LICENCE 94, COAL LICENCE 95, COAL LICENCE 96, COAL LICENCE 97, COAL LICENCE 98].
NTS: 106E/02; 106E/03; 106E/05; 106E/06; 106E/07; 106E/08; 106E/10; 106E/11; 106E/12; 106E/14; 106E/15 [LAT 65-30; LONG 135-00]
COPIES MAY BE PURCHASED. DOCUMENT IN PAPER AND MICROFICHE FORMAT [1 MICROFICHE]

061807
PAN OCEAN OIL LIMITED, BONNET PLUME BASIN AREA, YUKON. BY J S MCKINNEY. 1978.
KEYWORDS: ECONOMIC GEOLOGY, FOSSIL FUELS, 3 DDH - 102.41M [336 FT] [CLAIMS/PERMITS: COAL LICENCE 77, COAL LICENCE 78, COAL LICENCE 79, COAL LICENCE 80, COAL LICENCE 81, COAL LICENCE 82, COAL LICENCE 83, COAL LICENCE 84, COAL LICENCE 85, COAL LICENCE 86, COAL LICENCE 87, COAL LICENCE 88, COAL LICENCE 89, COAL LICENCE 90, COAL LICENCE 91, COAL LICENCE 92, COAL LICENCE 94, COAL LICENCE 95, COAL LICENCE 96, COAL LICENCE 97, COAL LICENCE 98].
NTS: 106E/02; 106E/03; 106E/05; 106E/06; 106E/07; 106E/08; 106E/10; 106E/11; 106E/12; 106E/14; 106E/15 [LAT 65-30; LONG 135-00]
COPIES MAY BE PURCHASED. DOCUMENT IN PAPER AND MICROFICHE FORMAT [3 MICROFICHE]

061887
PAN OCEAN OIL LIMITED, ILLTYD CREEK AREA, YUKON. BY D CULLINGHAM; D HOPE. 1979.
KEYWORDS: ECONOMIC GEOLOGY, FOSSIL FUELS [CLAIMS/PERMITS: COAL LICENCE 77, COAL LICENCE 78, COAL LICENCE 79, COAL LICENCE 80, COAL LICENCE 81, COAL LICENCE 82, COAL LICENCE 83, COAL LICENCE 84, COAL LICENCE 85, COAL LICENCE 86, COAL LICENCE 87, COAL LICENCE 88, COAL LICENCE 89, COAL LICENCE 90, COAL LICENCE 91, COAL LICENCE 92, COAL LICENCE 94, COAL LICENCE 95, COAL LICENCE 96, COAL LICENCE 97, COAL LICENCE 98].
NTS: 106E/02; 106E/03; 106E/05; 106E/06; 106E/07; 106E/08; 106E/10; 106E/11; 106E/12; 106E/14; 106E/15 [LAT 65-17; LONG 135-00]
CONFIDENTIAL. DOCUMENT IN PAPER AND MICROFICHE FORMAT [24 MICROFICHE]

061888
PAN OCEAN OIL LIMITED, ILLTYD CREEK AREA, YUKON. BY D CULLINGHAM; D HOPE. 1979.
KEYWORDS: ECONOMIC GEOLOGY, FOSSIL FUELS [CLAIMS/PERMITS: COAL LICENCE 77, COAL LICENCE 78, COAL LICENCE 79, COAL LICENCE 80, COAL LICENCE 81, COAL LICENCE 82, COAL LICENCE 83, COAL LICENCE 84, COAL LICENCE 85, COAL LICENCE 86, COAL LICENCE 87, COAL LICENCE 88, COAL LICENCE 89, COAL LICENCE 90, COAL LICENCE 91, COAL LICENCE 92, COAL LICENCE 94, COAL LICENCE 95, COAL LICENCE 96, COAL LICENCE 97, COAL LICENCE 98].
NTS: 106E/02; 106E/03; 106E/05; 106E/06; 106E/07; 106E/08; 106E/10; 106E/11; 106E/12; 106E/14; 106E/15 [LAT 65-17; LONG 135-00]
CONFIDENTIAL. DOCUMENT IN PAPER AND MICROFICHE FORMAT [5 MICROFICHE]

061966
PAN OCEAN OIL LIMITED, ILLTYD CREEK AREA, YUKON. BY D CULLINGHAM. 1980.
KEYWORDS: REGIONAL GEOLOGY, FOSSIL FUELS [CLAIMS/PERMITS: COAL LICENCE 77, COAL LICENCE 78, COAL LICENCE 79, COAL LICENCE 80, COAL LICENCE 81, COAL LICENCE 82, COAL LICENCE 83, COAL LICENCE 84, COAL LICENCE 85, COAL LICENCE 86, COAL LICENCE 87, COAL LICENCE 88, COAL LICENCE 89, COAL LICENCE 90, COAL LICENCE 91, COAL LICENCE 92, COAL LICENCE 94, COAL LICENCE 95, COAL LICENCE 96, COAL LICENCE 97, COAL LICENCE 98].
NTS: 106E/02; 106E/03; 106E/05; 106E/06; 106E/07; 106E/08; 106E/10; 106E/11; 106E/12; 106E/14; 106E/15 [LAT 65-17; LONG 135-00]
CONFIDENTIAL. DOCUMENT IN PAPER AND MICROFICHE FORMAT [9 MICROFICHE]

106E/10 CONT'D

062055
PAN OCEAN OIL LIMITED, BONNET PLUME BASIN AREA, YUKON. D R CULLINGHAM; G GERMSCHEID; D GARRISON; J S MCKINNEY; A HARGRAVE; D C HOPE. 1981.
KEYWORDS: REGIONAL GEOLOGY, ECONOMIC GEOLOGY, FOSSIL FUELS, 53 DDH - 10700M [35107 FT] [CLAIMS/PERMITS: COAL LICENCE 129, COAL LICENCE 132, COAL LICENCE 133, COAL LICENCE 134, COAL LICENCE 135, COAL LICENCE 136, COAL LICENCE 137, COAL LICENCE 138, COAL LICENCE 139, COAL LICENCE 140, COAL LICENCE 141, COAL LICENCE 142, COAL LICENCE 143, COAL LICENCE 144, COAL LICENCE 145, COAL LICENCE 146, COAL LICENCE 147, COAL LICENCE 148, COAL LICENCE 149, COAL LICENCE 150, COAL LICENCE 151, COAL LICENCE 152, COAL LICENCE 153, COAL LICENCE 154].
NTS: 106E/02; 106E/03; 106E/05; 106E/06; 106E/07; 106E/08; 106E/10; 106E/11; 106E/12; 106E/14; 106E/15 [LAT 65-30; LONG 135-00]
CONFIDENTIAL. DOCUMENT IN PAPER AND MICROFICHE FORMAT [14 MICROFICHE]

106E/11

061805
PAN OCEAN OIL LIMITED, BONNET PLUME BASIN AREA, YUKON. BY J S MCKINNEY. 1978.
KEYWORDS: REGIONAL GEOLOGY, FOSSIL FUELS, ECONOMIC GEOLOGY, 3 DDH - 102.41M [336 FT] [CLAIMS/PERMITS: COAL LICENCE 77, COAL LICENCE 78, COAL LICENCE 79, COAL LICENCE 80, COAL LICENCE 81, COAL LICENCE 82, COAL LICENCE 83, COAL LICENCE 84, COAL LICENCE 85, COAL LICENCE 86, COAL LICENCE 87, COAL LICENCE 88, COAL LICENCE 89, COAL LICENCE 90, COAL LICENCE 91, COAL LICENCE 92, COAL LICENCE 94, COAL LICENCE 95, COAL LICENCE 96, COAL LICENCE 97, COAL LICENCE 98].
NTS: 106E/02; 106E/03; 106E/05; 106E/06; 106E/07; 106E/08; 106E/10; 106E/11; 106E/12; 106E/14; 106E/15 [LAT 65-30; LONG 135-00]
COPIES MAY BE PURCHASED. DOCUMENT IN PAPER AND MICROFICHE FORMAT [5 MICROFICHE]

061806
PAN OCEAN OIL LIMITED, BONNET PLUME BASIN AREA, YUKON. BY Z KOLISNYK. 1978.
KEYWORDS: FOSSIL FUELS [CLAIMS/PERMITS: COAL LICENCE 77, COAL LICENCE 78, COAL LICENCE 79, COAL LICENCE 80, COAL LICENCE 81, COAL LICENCE 82, COAL LICENCE 83, COAL LICENCE 84, COAL LICENCE 85, COAL LICENCE 86, COAL LICENCE 87, COAL LICENCE 88, COAL LICENCE 89, COAL LICENCE 90, COAL LICENCE 91, COAL LICENCE 92, COAL LICENCE 94, COAL LICENCE 95, COAL LICENCE 96, COAL LICENCE 97, COAL LICENCE 98].
NTS: 106E/02; 106E/03; 106E/05; 106E/06; 106E/07; 106E/08; 106E/10; 106E/11; 106E/12; 106E/14; 106E/15 [LAT 65-30; LONG 135-00]
COPIES MAY BE PURCHASED. DOCUMENT IN PAPER AND MICROFICHE FORMAT [1 MICROFICHE]

061807
PAN OCEAN OIL LIMITED, BONNET PLUME BASIN AREA, YUKON. BY J S MCKINNEY. 1978.
KEYWORDS: ECONOMIC GEOLOGY, FOSSIL FUELS, 3 DDH - 102.41M [336 FT] [CLAIMS/PERMITS: COAL LICENCE 77, COAL LICENCE 78, COAL LICENCE 79, COAL LICENCE 80, COAL LICENCE 81, COAL LICENCE 82, COAL LICENCE 83, COAL LICENCE 84, COAL LICENCE 85, COAL LICENCE 86, COAL LICENCE 87, COAL LICENCE 88, COAL LICENCE 89, COAL LICENCE 90, COAL LICENCE 91, COAL LICENCE 92, COAL LICENCE 94, COAL LICENCE 95, COAL LICENCE 96, COAL LICENCE 97, COAL LICENCE 98].
NTS: 106E/02; 106E/03; 106E/05; 106E/06; 106E/07; 106E/08; 106E/10; 106E/11; 106E/12; 106E/14; 106E/15 [LAT 65-30; LONG 135-00]
COPIES MAY BE PURCHASED. DOCUMENT IN PAPER AND MICROFICHE FORMAT [3 MICROFICHE]

061887
PAN OCEAN OIL LIMITED, ILLTYD CREEK AREA, YUKON. BY D CULLINGHAM; D HOPE. 1979.
KEYWORDS: ECONOMIC GEOLOGY, FOSSIL FUELS [CLAIMS/PERMITS: COAL LICENCE 77, COAL LICENCE 78, COAL LICENCE 79, COAL LICENCE 80, COAL LICENCE 81, COAL LICENCE 82, COAL LICENCE 83, COAL LICENCE 84, COAL LICENCE 85, COAL LICENCE 86, COAL LICENCE 87, COAL LICENCE 88, COAL LICENCE 89, COAL LICENCE 90, COAL LICENCE 91, COAL LICENCE 92, COAL LICENCE 94, COAL LICENCE 95, COAL LICENCE 96, COAL LICENCE 97, COAL LICENCE 98].
NTS: 106E/02; 106E/03; 106E/05; 106E/06; 106E/07; 106E/08; 106E/10; 106E/11; 106E/12; 106E/14; 106E/15 [LAT 65-17; LONG 135-00]
CONFIDENTIAL. DOCUMENT IN PAPER AND MICROFICHE FORMAT [24 MICROFICHE]

061888
PAN OCEAN OIL LIMITED, ILLTYD CREEK AREA, YUKON. BY D CULLINGHAM; D HOPE. 1979.
KEYWORDS: ECONOMIC GEOLOGY, FOSSIL FUELS [CLAIMS/PERMITS: COAL LICENCE 77, COAL LICENCE 78, COAL LICENCE 79, COAL LICENCE 80, COAL LICENCE 81, COAL LICENCE 82, COAL LICENCE 83, COAL LICENCE 84, COAL LICENCE 85, COAL LICENCE 86, COAL LICENCE 87, COAL LICENCE 88, COAL LICENCE 89, COAL LICENCE 90, COAL LICENCE 91, COAL LICENCE 92, COAL LICENCE 94, COAL LICENCE 95, COAL LICENCE 96, COAL LICENCE 97, COAL LICENCE 98].
NTS: 106E/02; 106E/03; 106E/05; 106E/06; 106E/07; 106E/08; 106E/10; 106E/11; 106E/12; 106E/14; 106E/15 [LAT 65-17; LONG 135-00]
CONFIDENTIAL. DOCUMENT IN PAPER AND MICROFICHE FORMAT [5 MICROFICHE]

061986
PAN OCEAN OIL LIMITED, ILLTYD CREEK AREA, YUKON. BY D CULLINGHAM. 1980.
KEYWORDS: REGIONAL GEOLOGY, FOSSIL FUELS [CLAIMS/PERMITS: COAL LICENCE 77, COAL LICENCE 78, COAL LICENCE 79, COAL LICENCE 80, COAL LICENCE 81, COAL LICENCE 82, COAL LICENCE 83, COAL LICENCE 84, COAL LICENCE 85, COAL LICENCE 86, COAL LICENCE 87, COAL LICENCE 88, COAL LICENCE 89, COAL LICENCE 90, COAL LICENCE 91, COAL LICENCE 92, COAL LICENCE 94, COAL LICENCE 95, COAL LICENCE 96, COAL LICENCE 97, COAL LICENCE 98].
NTS: 106E/02; 106E/03; 106E/05; 106E/06; 106E/07; 106E/08; 106E/10; 106E/11; 106E/12; 106E/14; 106E/15 [LAT 65-17; LONG 135-00]
CONFIDENTIAL. DOCUMENT IN PAPER AND MICROFICHE FORMAT [9 MICROFICHE]

106E/11 CONT'D

062055
PAN OCEAN OIL LIMITED, BONNET PLUME BASIN AREA, YUKON. O R CULLINGHAM; G GERMSCHEID; D GARRISON; J S MCKINNEY; A HARGRAVE; D C HOPE. 1981.
KEYWORDS: REGIONAL GEOLOGY, ECONOMIC GEOLOGY, FOSSIL FUELS, 53 DDH - 10700M [35107 FT] [CLAIMS/PERMITS: COAL LICENCE 129, COAL LICENCE 132, COAL LICENCE 133, COAL LICENCE 134, COAL LICENCE 135, COAL LICENCE 136, COAL LICENCE 137, COAL LICENCE 138, COAL LICENCE 139, COAL LICENCE 140, COAL LICENCE 141, COAL LICENCE 142, COAL LICENCE 143, COAL LICENCE 144, COAL LICENCE 145, COAL LICENCE 146, COAL LICENCE 147, COAL LICENCE 148, COAL LICENCE 149, COAL LICENCE 150, COAL LICENCE 151, COAL LICENCE 152, COAL LICENCE 153, COAL LICENCE 154].
NTS: 106E/02; 106E/03; 106E/05; 106E/06; 106E/07; 106E/08; 106E/10; 106E/11; 106E/12; 106E/14; 106E/15 [LAT 65-30; LONG 135-00]
CONFIDENTIAL. DOCUMENT IN PAPER AND MICROFICHE FORMAT [14 MICROFICHE]

106E/12

061805
PAN OCEAN OIL LIMITED, BONNET PLUME BASIN AREA, YUKON. BY J S MCKINNEY. 1978.
KEYWORDS: REGIONAL GEOLOGY, FOSSIL FUELS, ECONOMIC GEOLOGY, 3 DDH - 102.41M [336 FT] [CLAIMS/PERMITS: COAL LICENCE 77, COAL LICENCE 78, COAL LICENCE 79, COAL LICENCE 80, COAL LICENCE 81, COAL LICENCE 82, COAL LICENCE 83, COAL LICENCE 84, COAL LICENCE 85, COAL LICENCE 86, COAL LICENCE 87, COAL LICENCE 88, COAL LICENCE 89, COAL LICENCE 90, COAL LICENCE 91, COAL LICENCE 92, COAL LICENCE 94, COAL LICENCE 95, COAL LICENCE 96, COAL LICENCE 97, COAL LICENCE 98].
NTS: 106E/02; 106E/03; 106E/05; 106E/06; 106E/07; 106E/08; 106E/10; 106E/11; 106E/12; 106E/14; 106E/15 [LAT 65-30; LONG 135-00]
COPIES MAY BE PURCHASED. DOCUMENT IN PAPER AND MICROFICHE FORMAT [5 MICROFICHE]

061806
PAN OCEAN OIL LIMITED, BONNET PLUME BASIN AREA, YUKON. BY Z KOLISNYK. 1978.
KEYWORDS: FOSSIL FUELS [CLAIMS/PERMITS: COAL LICENCE 77, COAL LICENCE 78, COAL LICENCE 79, COAL LICENCE 80, COAL LICENCE 81, COAL LICENCE 82, COAL LICENCE 83, COAL LICENCE 84, COAL LICENCE 85, COAL LICENCE 86, COAL LICENCE 87, COAL LICENCE 88, COAL LICENCE 89, COAL LICENCE 90, COAL LICENCE 91, COAL LICENCE 92, COAL LICENCE 94, COAL LICENCE 95, COAL LICENCE 96, COAL LICENCE 97, COAL LICENCE 98].
NTS: 106E/02; 106E/03; 106E/05; 106E/06; 106E/07; 106E/08; 106E/10; 106E/11; 106E/12; 106E/14; 106E/15 [LAT 65-30; LONG 135-00]
COPIES MAY BE PURCHASED. DOCUMENT IN PAPER AND MICROFICHE FORMAT [1 MICROFICHE]

061807
PAN OCEAN OIL LIMITED, BONNET PLUME BASIN AREA, YUKON. BY J S MCKINNEY. 1978.
KEYWORDS: ECONOMIC GEOLOGY, FOSSIL FUELS, 3 DDH - 102.41M [336 FT] [CLAIMS/PERMITS: COAL LICENCE 77, COAL LICENCE 78, COAL LICENCE 79, COAL LICENCE 80, COAL LICENCE 81, COAL LICENCE 82, COAL LICENCE 83, COAL LICENCE 84, COAL LICENCE 85, COAL LICENCE 86, COAL LICENCE 87, COAL LICENCE 88, COAL LICENCE 89, COAL LICENCE 90, COAL LICENCE 91, COAL LICENCE 92, COAL LICENCE 94, COAL LICENCE 95, COAL LICENCE 96, COAL LICENCE 97, COAL LICENCE 98].
NTS: 106E/02; 106E/03; 106E/05; 106E/06; 106E/07; 106E/08; 106E/10; 106E/11; 106E/12; 106E/14; 106E/15 [LAT 65-30; LONG 135-00]
COPIES MAY BE PURCHASED. DOCUMENT IN PAPER AND MICROFICHE FORMAT [3 MICROFICHE]

061887
PAN OCEAN OIL LIMITED, ILLTYD CREEK AREA, YUKON. BY O CULLINGHAM; D HOPE. 1979.
KEYWORDS: ECONOMIC GEOLOGY, FOSSIL FUELS [CLAIMS/PERMITS: COAL LICENCE 77, COAL LICENCE 78, COAL LICENCE 79, COAL LICENCE 80, COAL LICENCE 81, COAL LICENCE 82, COAL LICENCE 83, COAL LICENCE 84, COAL LICENCE 85, COAL LICENCE 86, COAL LICENCE 87, COAL LICENCE 88, COAL LICENCE 89, COAL LICENCE 90, COAL LICENCE 91, COAL LICENCE 92, COAL LICENCE 94, COAL LICENCE 95, COAL LICENCE 96, COAL LICENCE 97, COAL LICENCE 98].
NTS: 106E/02; 106E/03; 106E/05; 106E/06; 106E/07; 106E/08; 106E/10; 106E/11; 106E/12; 106E/14; 106E/15 [LAT 65-17; LONG 135-00]
CONFIDENTIAL. DOCUMENT IN PAPER AND MICROFICHE FORMAT [24 MICROFICHE]

061888
PAN OCEAN OIL LIMITED, ILLTYD CREEK AREA, YUKON. BY O CULLINGHAM; D HOPE. 1979.
KEYWORDS: ECONOMIC GEOLOGY, FOSSIL FUELS [CLAIMS/PERMITS: COAL LICENCE 77, COAL LICENCE 78, COAL LICENCE 79, COAL LICENCE 80, COAL LICENCE 81, COAL LICENCE 82, COAL LICENCE 83, COAL LICENCE 84, COAL LICENCE 85, COAL LICENCE 86, COAL LICENCE 87, COAL LICENCE 88, COAL LICENCE 89, COAL LICENCE 90, COAL LICENCE 91, COAL LICENCE 92, COAL LICENCE 94, COAL LICENCE 95, COAL LICENCE 96, COAL LICENCE 97, COAL LICENCE 98].
NTS: 106E/02; 106E/03; 106E/05; 106E/06; 106E/07; 106E/08; 106E/10; 106E/11; 106E/12; 106E/14; 106E/15 [LAT 65-17; LONG 135-00]
CONFIDENTIAL. DOCUMENT IN PAPER AND MICROFICHE FORMAT [5 MICROFICHE]

061988
PAN OCEAN OIL LIMITED, ILLTYD CREEK AREA, YUKON. BY O CULLINGHAM. 1980.
KEYWORDS: REGIONAL GEOLOGY, FOSSIL FUELS [CLAIMS/PERMITS: COAL LICENCE 77, COAL LICENCE 78, COAL LICENCE 79, COAL LICENCE 80, COAL LICENCE 81, COAL LICENCE 82, COAL LICENCE 83, COAL LICENCE 84, COAL LICENCE 85, COAL LICENCE 86, COAL LICENCE 87, COAL LICENCE 88, COAL LICENCE 89, COAL LICENCE 90, COAL LICENCE 91, COAL LICENCE 92, COAL LICENCE 94, COAL LICENCE 95, COAL LICENCE 96, COAL LICENCE 97, COAL LICENCE 98].
NTS: 106E/02; 106E/03; 106E/05; 106E/06; 106E/07; 106E/08; 106E/10; 106E/11; 106E/12; 106E/14; 106E/15 [LAT 65-17; LONG 135-00]
CONFIDENTIAL. DOCUMENT IN PAPER AND MICROFICHE FORMAT [9 MICROFICHE]

106E/12 CONT'D

062055
PAN OCEAN OIL LIMITED, BONNET PLUME BASIN AREA, YUKON. D R CULLINGHAM; G GERMSCHEID; D GARRISON; J S MCKINNEY; A HARGRAVE; D C HOPE. 1981.
KEYWORDS: REGIONAL GEOLOGY, ECONOMIC GEOLOGY, FOSSIL FUELS, 53 DDH - 10700M [35107 FT] [CLAIMS/PERMITS: COAL LICENCE 129, COAL LICENCE 132, COAL LICENCE 133, COAL LICENCE 134, COAL LICENCE 135, COAL LICENCE 136, COAL LICENCE 137, COAL LICENCE 138, COAL LICENCE 139, COAL LICENCE 140, COAL LICENCE 141, COAL LICENCE 142, COAL LICENCE 143, COAL LICENCE 144, COAL LICENCE 145, COAL LICENCE 146, COAL LICENCE 147, COAL LICENCE 148, COAL LICENCE 149, COAL LICENCE 150, COAL LICENCE 151, COAL LICENCE 152, COAL LICENCE 153, COAL LICENCE 154].
NTS: 106E/02; 106E/03; 106E/05; 106E/06; 106E/07; 106E/08; 106E/10; 106E/11; 106E/12; 106E/14; 106E/15 [LAT 65-30; LONG 135-00]
CONFIDENTIAL. DOCUMENT IN PAPER AND MICROFICHE FORMAT [14 MICROFICHE]

106E/14

061723
CYPRUS ANVIL MINING CORPORATION, PEEL RIVER AREA, YUKON. BY R P HILL; N J RUSSELL. 1977.
KEYWORDS: ECONOMIC GEOLOGY, INDUSTRIAL MINERALS, FOSSIL FUELS [CLAIMS/PERMITS: COAL LICENCE 46, COAL LICENCE 47].
NTS: 106E/14 [LAT 65-50; LONG 135-10]
CONFIDENTIAL. DOCUMENT IN PAPER AND MICROFICHE FORMAT [2 MICROFICHE]

061805
PAN OCEAN OIL LIMITED, BONNET PLUME BASIN AREA, YUKON. BY J S MCKINNEY. 1978.
KEYWORDS: REGIONAL GEOLOGY, FOSSIL FUELS, ECONOMIC GEOLOGY, 3 DDH - 102.41M [336 FT] [CLAIMS/PERMITS: COAL LICENCE 77, COAL LICENCE 78, COAL LICENCE 79, COAL LICENCE 80, COAL LICENCE 81, COAL LICENCE 82, COAL LICENCE 83, COAL LICENCE 84, COAL LICENCE 85, COAL LICENCE 86, COAL LICENCE 87, COAL LICENCE 88, COAL LICENCE 89, COAL LICENCE 90, COAL LICENCE 91, COAL LICENCE 92, COAL LICENCE 94, COAL LICENCE 95, COAL LICENCE 96, COAL LICENCE 97, COAL LICENCE 98].
NTS: 106E/02; 106E/03; 106E/05; 106E/06; 106E/07; 106E/08; 106E/10; 106E/11; 106E/12; 106E/14; 106E/15 [LAT 65-30; LONG 135-00]
COPIES MAY BE PURCHASED. DOCUMENT IN PAPER AND MICROFICHE FORMAT [5 MICROFICHE]

061806
PAN OCEAN OIL LIMITED, BONNET PLUME BASIN AREA, YUKON. BY Z KOLISNYK. 1978.
KEYWORDS: FOSSIL FUELS [CLAIMS/PERMITS: COAL LICENCE 77, COAL LICENCE 78, COAL LICENCE 79, COAL LICENCE 80, COAL LICENCE 81, COAL LICENCE 82, COAL LICENCE 83, COAL LICENCE 84, COAL LICENCE 85, COAL LICENCE 86, COAL LICENCE 87, COAL LICENCE 88, COAL LICENCE 89, COAL LICENCE 90, COAL LICENCE 91, COAL LICENCE 92, COAL LICENCE 94, COAL LICENCE 95, COAL LICENCE 96, COAL LICENCE 97, COAL LICENCE 98].
NTS: 106E/02; 106E/03; 106E/05; 106E/06; 106E/07; 106E/08; 106E/10; 106E/11; 106E/12; 106E/14; 106E/15 [LAT 65-30; LONG 135-00]
COPIES MAY BE PURCHASED. DOCUMENT IN PAPER AND MICROFICHE FORMAT [1 MICROFICHE]

061807
PAN OCEAN OIL LIMITED, BONNET PLUME BASIN AREA, YUKON. BY J S MCKINNEY. 1978.
KEYWORDS: ECONOMIC GEOLOGY, FOSSIL FUELS, 3 DDH - 102.41M [336 FT] [CLAIMS/PERMITS: COAL LICENCE 77, COAL LICENCE 78, COAL LICENCE 79, COAL LICENCE 80, COAL LICENCE 81, COAL LICENCE 82, COAL LICENCE 83, COAL LICENCE 84, COAL LICENCE 85, COAL LICENCE 86, COAL LICENCE 87, COAL LICENCE 88, COAL LICENCE 89, COAL LICENCE 90, COAL LICENCE 91, COAL LICENCE 92, COAL LICENCE 94, COAL LICENCE 95, COAL LICENCE 96, COAL LICENCE 97, COAL LICENCE 98].
NTS: 106E/02; 106E/03; 106E/05; 106E/06; 106E/07; 106E/08; 106E/10; 106E/11; 106E/12; 106E/14; 106E/15 [LAT 65-30; LONG 135-00]
COPIES MAY BE PURCHASED. DOCUMENT IN PAPER AND MICROFICHE FORMAT [3 MICROFICHE]

061887
PAN OCEAN OIL LIMITED, ILLTYD CREEK AREA, YUKON. BY D CULLINGHAM; D HOPE. 1979.
KEYWORDS: ECONOMIC GEOLOGY, FOSSIL FUELS [CLAIMS/PERMITS: COAL LICENCE 77, COAL LICENCE 78, COAL LICENCE 79, COAL LICENCE 80, COAL LICENCE 81, COAL LICENCE 82, COAL LICENCE 83, COAL LICENCE 84, COAL LICENCE 85, COAL LICENCE 86, COAL LICENCE 87, COAL LICENCE 88, COAL LICENCE 89, COAL LICENCE 90, COAL LICENCE 91, COAL LICENCE 92, COAL LICENCE 94, COAL LICENCE 95, COAL LICENCE 96, COAL LICENCE 97, COAL LICENCE 98].
NTS: 106E/02; 106E/03; 106E/05; 106E/06; 106E/07; 106E/08; 106E/10; 106E/11; 106E/12; 106E/14; 106E/15 [LAT 65-17; LONG 135-00]
CONFIDENTIAL. DOCUMENT IN PAPER AND MICROFICHE FORMAT [24 MICROFICHE]

061888
PAN OCEAN OIL LIMITED, ILLTYD CREEK AREA, YUKON. BY D CULLINGHAM; D HOPE. 1979.
KEYWORDS: ECONOMIC GEOLOGY, FOSSIL FUELS [CLAIMS/PERMITS: COAL LICENCE 77, COAL LICENCE 78, COAL LICENCE 79, COAL LICENCE 80, COAL LICENCE 81, COAL LICENCE 82, COAL LICENCE 83, COAL LICENCE 84, COAL LICENCE 85, COAL LICENCE 86, COAL LICENCE 87, COAL LICENCE 88, COAL LICENCE 89, COAL LICENCE 90, COAL LICENCE 91, COAL LICENCE 92, COAL LICENCE 94, COAL LICENCE 95, COAL LICENCE 96, COAL LICENCE 97, COAL LICENCE 98].
NTS: 106E/02; 106E/03; 106E/05; 106E/06; 106E/07; 106E/08; 106E/10; 106E/11; 106E/12; 106E/14; 106E/15 [LAT 65-17; LONG 135-00]
CONFIDENTIAL. DOCUMENT IN PAPER AND MICROFICHE FORMAT [5 MICROFICHE]

106E/14 CONT'D

061988
PAN OCEAN OIL LIMITED, ILLTYD CREEK AREA, YUKON. BY O CULLINGHAM. 1980.
KEYWORDS: REGIONAL GEOLOGY, FOSSIL FUELS [CLAIMS/PERMITS: COAL LICENCE 77, COAL LICENCE 78, COAL LICENCE 79, COAL LICENCE 80, COAL LICENCE 81, COAL LICENCE 82, COAL LICENCE 83, COAL LICENCE 84, COAL LICENCE 85, COAL LICENCE 86, COAL LICENCE 87, COAL LICENCE 88, COAL LICENCE 89, COAL LICENCE 90, COAL LICENCE 91, COAL LICENCE 92, COAL LICENCE 94, COAL LICENCE 95, COAL LICENCE 96, COAL LICENCE 97, COAL LICENCE 98].
NTS: 106E/02; 106E/03; 106E/05; 106E/06; 106E/07; 106E/08; 106E/10; 106E/11; 106E/12; 106E/14 ; 106E/15 [LAT 65-17; LONG 135-00]
CONFIDENTIAL. DOCUMENT IN PAPER AND MICROFICHE FORMAT [9 MICROFICHE]

062055
PAN OCEAN OIL LIMITED, BONNET PLUME BASIN AREA, YUKON. D R CULLINGHAM; G GERMSCHEID; D GARRISON; J S MCKINNEY; A HARGRAVE; D C HOPE. 1981.
KEYWORDS: REGIONAL GEOLOGY, ECONOMIC GEOLOGY, FOSSIL FUELS, 53 DDH - 1070OM [35107 FT] [CLAIMS/PERMITS: COAL LICENCE 129, COAL LICENCE 132, COAL LICENCE 133, COAL LICENCE 134, COAL LICENCE 135, COAL LICENCE 136, COAL LICENCE 137, COAL LICENCE 138, COAL LICENCE 139, COAL LICENCE 140, COAL LICENCE 141, COAL LICENCE 142, COAL LICENCE 143, COAL LICENCE 144, COAL LICENCE 145, COAL LICENCE 146, COAL LICENCE 147, COAL LICENCE 148, COAL LICENCE 149, COAL LICENCE 150, COAL LICENCE 151, COAL LICENCE 152, COAL LICENCE 153, COAL LICENCE 154].
NTS: 106E/02; 106E/03; 106E/05; 106E/06; 106E/07; 106E/08; 106E/10; 106E/11; 106E/12; 106E/14 ; 106E/15 [LAT 65-30; LONG 135-00]
CONFIDENTIAL. DOCUMENT IN PAPER AND MICROFICHE FORMAT [14 MICROFICHE]

090045
AMAX EXPLORATION INCORPORATED, DOLL CREEK AREA, YUKON. BY J B ALSEN; G M LEARY. 1975.
KEYWORDS: GEOCHEMISTRY, REGIONAL GEOLOGY, METALLIC MINERALS, ECONOMIC GEOLOGY [CLAIMS/PERMITS: ALI, TUKU].
NTS: 106E/14 [LAT 65-58; LONG 135-25]
COPIES MAY BE PURCHASED. DOCUMENT IN PAPER AND MICROFICHE FORMAT [2 MICROFICHE]

106E/15

061805
PAN OCEAN OIL LIMITED, BONNET PLUME BASIN AREA, YUKON. BY J S MCKINNEY. 1978.
KEYWORDS: REGIONAL GEOLOGY, FOSSIL FUELS, ECONOMIC GEOLOGY, 3 DDH - 102.41M [336 FT] [CLAIMS/PERMITS: COAL LICENCE 77, COAL LICENCE 78, COAL LICENCE 79, COAL LICENCE 80, COAL LICENCE 81, COAL LICENCE 82, COAL LICENCE 83, COAL LICENCE 84, COAL LICENCE 85, COAL LICENCE 86, COAL LICENCE 87, COAL LICENCE 88, COAL LICENCE 89, COAL LICENCE 90, COAL LICENCE 91, COAL LICENCE 92, COAL LICENCE 94, COAL LICENCE 95, COAL LICENCE 96, COAL LICENCE 97, COAL LICENCE 98].
NTS: 106E/02; 106E/03; 106E/05; 106E/06; 106E/07; 106E/08; 106E/10; 106E/11; 106E/12; 106E/14 ; 106E/15 [LAT 65-30; LONG 135-00]
COPIES MAY BE PURCHASED. DOCUMENT IN PAPER AND MICROFICHE FORMAT [5 MICROFICHE]

061806
PAN OCEAN OIL LIMITED, BONNET PLUME BASIN AREA, YUKON. BY Z KOLISNYK. 1978.
KEYWORDS: FOSSIL FUELS [CLAIMS/PERMITS: COAL LICENCE 77, COAL LICENCE 78, COAL LICENCE 79, COAL LICENCE 80, COAL LICENCE 81, COAL LICENCE 82, COAL LICENCE 83, COAL LICENCE 84, COAL LICENCE 85, COAL LICENCE 86, COAL LICENCE 87, COAL LICENCE 88, COAL LICENCE 89, COAL LICENCE 90, COAL LICENCE 91, COAL LICENCE 92, COAL LICENCE 94, COAL LICENCE 95, COAL LICENCE 96, COAL LICENCE 97, COAL LICENCE 98].
NTS: 106E/02; 106E/03; 106E/05; 106E/06; 106E/07; 106E/08; 106E/10; 106E/11; 106E/12; 106E/14 ; 106E/15 [LAT 65-30; LONG 135-00]
COPIES MAY BE PURCHASED. DOCUMENT IN PAPER AND MICROFICHE FORMAT [1 MICROFICHE]

061807
PAN OCEAN OIL LIMITED, BONNET PLUME BASIN AREA, YUKON. BY J S MCKINNEY. 1978.
KEYWORDS: ECONOMIC GEOLOGY, FOSSIL FUELS, 3 DDH - 102.41M [336 FT] [CLAIMS/PERMITS: COAL LICENCE 77, COAL LICENCE 78, COAL LICENCE 79, COAL LICENCE 80, COAL LICENCE 81, COAL LICENCE 82, COAL LICENCE 83, COAL LICENCE 84, COAL LICENCE 85, COAL LICENCE 86, COAL LICENCE 87, COAL LICENCE 88, COAL LICENCE 89, COAL LICENCE 90, COAL LICENCE 91, COAL LICENCE 92, COAL LICENCE 94, COAL LICENCE 95, COAL LICENCE 96, COAL LICENCE 97, COAL LICENCE 98].
NTS: 106E/02; 106E/03; 106E/05; 106E/06; 106E/07; 106E/08; 106E/10; 106E/11; 106E/12; 106E/14 ; 106E/15 [LAT 65-30; LONG 135-00]
COPIES MAY BE PURCHASED. DOCUMENT IN PAPER AND MICROFICHE FORMAT [3 MICROFICHE]

061887
PAN OCEAN OIL LIMITED, ILLTYD CREEK AREA, YUKON. BY O CULLINGHAM; D HOPE. 1979.
KEYWORDS: ECONOMIC GEOLOGY, FOSSIL FUELS [CLAIMS/PERMITS: COAL LICENCE 77, COAL LICENCE 78, COAL LICENCE 79, COAL LICENCE 80, COAL LICENCE 81, COAL LICENCE 82, COAL LICENCE 83, COAL LICENCE 84, COAL LICENCE 85, COAL LICENCE 86, COAL LICENCE 87, COAL LICENCE 88, COAL LICENCE 89, COAL LICENCE 90, COAL LICENCE 91, COAL LICENCE 92, COAL LICENCE 94, COAL LICENCE 95, COAL LICENCE 96, COAL LICENCE 97, COAL LICENCE 98].
NTS: 106E/02; 106E/03; 106E/05; 106E/06; 106E/07; 106E/08; 106E/10; 106E/11; 106E/12; 106E/14 ; 106E/15 [LAT 65-17; LONG 135-00]
CONFIDENTIAL. DOCUMENT IN PAPER AND MICROFICHE FORMAT [24 MICROFICHE]

106E/15 CONT'D

061888
PAN OCEAN OIL LIMITED, ILLTYD CREEK AREA, YUKON. BY D CULLINGHAM; D HOPE. 1979.
KEYWORDS: ECONOMIC GEOLOGY, FOSSIL FUELS [CLAIMS/PERMITS: COAL LICENCE 77, COAL LICENCE 78, COAL LICENCE 79, COAL LICENCE 80, COAL LICENCE 81, COAL LICENCE 82, COAL LICENCE 83, COAL LICENCE 84, COAL LICENCE 85, COAL LICENCE 86, COAL LICENCE 87, COAL LICENCE 88, COAL LICENCE 89, COAL LICENCE 90, COAL LICENCE 91, COAL LICENCE 92, COAL LICENCE 94, COAL LICENCE 95, COAL LICENCE 96, COAL LICENCE 97, COAL LICENCE 98].
NTS: 106E/02; 106E/03; 106E/05; 106E/06; 106E/07; 106E/08; 106E/10; 106E/11; 106E/12; 106E/14; 106E/15 [LAT 65-17; LONG 135-00]
CONFIDENTIAL. DOCUMENT IN PAPER AND MICROFICHE FORMAT [5 MICROFICHE]

061986
PAN OCEAN OIL LIMITED, ILLTYD CREEK AREA, YUKON. BY D CULLINGHAM. 1980.
KEYWORDS: REGIONAL GEOLOGY, FOSSIL FUELS [CLAIMS/PERMITS: COAL LICENCE 77, COAL LICENCE 78, COAL LICENCE 79, COAL LICENCE 80, COAL LICENCE 81, COAL LICENCE 82, COAL LICENCE 83, COAL LICENCE 84, COAL LICENCE 85, COAL LICENCE 86, COAL LICENCE 87, COAL LICENCE 88, COAL LICENCE 89, COAL LICENCE 90, COAL LICENCE 91, COAL LICENCE 92, COAL LICENCE 94, COAL LICENCE 95, COAL LICENCE 96, COAL LICENCE 97, COAL LICENCE 98].
NTS: 106E/02; 106E/03; 106E/05; 106E/06; 106E/07; 106E/08; 106E/10; 106E/11; 106E/12; 106E/14; 106E/15 [LAT 65-17; LONG 135-00]
CONFIDENTIAL. DOCUMENT IN PAPER AND MICROFICHE FORMAT [9 MICROFICHE]

062055
PAN OCEAN OIL LIMITED, BONNET PLUME BASIN AREA, YUKON. D R CULLINGHAM; G GERMSCHEID; D GARRISON; J S MCKINNEY; A HARGRAVE; D C HOPE. 1981.
KEYWORDS: REGIONAL GEOLOGY, ECONOMIC GEOLOGY, FOSSIL FUELS, 53 DDH - 10700M [35107 FT] [CLAIMS/PERMITS: COAL LICENCE 129, COAL LICENCE 132, COAL LICENCE 133, COAL LICENCE 134, COAL LICENCE 135, COAL LICENCE 136, COAL LICENCE 137, COAL LICENCE 138, COAL LICENCE 139, COAL LICENCE 140, COAL LICENCE 141, COAL LICENCE 142, COAL LICENCE 143, COAL LICENCE 144, COAL LICENCE 145, COAL LICENCE 146, COAL LICENCE 147, COAL LICENCE 148, COAL LICENCE 149, COAL LICENCE 150, COAL LICENCE 151, COAL LICENCE 152, COAL LICENCE 153, COAL LICENCE 154].
NTS: 106E/02; 106E/03; 106E/05; 106E/06; 106E/07; 106E/08; 106E/10; 106E/11; 106E/12; 106E/14; 106E/15 [LAT 65-30; LONG 135-00]
CONFIDENTIAL. DOCUMENT IN PAPER AND MICROFICHE FORMAT [14 MICROFICHE]

106F/01

061279
WELCOME NORTH MINES LIMITED, ARCTIC RED RIVER AREA, MACKENZIE AND YUKON. BY J S BROCK; D A LYMAN; J D GUILD. 1974.
KEYWORDS: GEOCHEMISTRY, REGIONAL GEOLOGY, STRUCTURAL GEOLOGY, ECONOMIC GEOLOGY, 3 DDH - 294.44M [966 FT] [CLAIMS/PERMITS: AB].
NTS: 106C/16; 106F/01 [LAT 65-00; LONG 132-17]
CONFIDENTIAL. DOCUMENT IN PAPER AND MICROFICHE FORMAT [3 MICROFICHE]

061282
WELCOME NORTH MINES LIMITED, ARCTIC RED RIVER AREA, MACKENZIE. BY J BELLAMY; J S BROCK; J D GUILD; D A LYMAN. 1974.
KEYWORDS: GEOCHEMISTRY, REGIONAL GEOLOGY, INDUSTRIAL MINERALS, METALLIC MINERALS, STRUCTURAL GEOLOGY, ECONOMIC GEOLOGY, 3 DDH - 345.64M [1134 FT] [CLAIMS/PERMITS: CAB].
NTS: 106C/15; 106C/16; 106F/01; 106F/02 [LAT 64-59; LONG 132-27]
CONFIDENTIAL. DOCUMENT IN PAPER AND MICROFICHE FORMAT [3 MICROFICHE]

062082
WELCOME NORTH MINES LIMITED, BACKBONE RANGES AREA, MACKENZIE-YUKON. ANONYMOUS. 1974.
KEYWORDS: REGIONAL GEOLOGY [CLAIMS/PERMITS: BB, DAB, BAK, CAB, EAB].
NTS: 106B/13; 106C/15; 106C/16; 106F/01; 106F/02; 106G/04 [LAT 65-00; LONG 132-15]
COPIES MAY BE PURCHASED. DOCUMENT IN PAPER AND MICROFICHE FORMAT [NO TEXT 1 MICROFICHE]

090203
WELCOME NORTH MINES LIMITED, SNAKE RIVER AREA, YUKON AND NORTHWEST TERRITORIES. BY G F MCARTHUR; M L MCARTHUR. 1976.
KEYWORDS: GEOCHEMISTRY, REGIONAL GEOLOGY, STRATIGRAPHY [CLAIMS/PERMITS: CAB].
NTS: 106C/15; 106C/16; 106F/01; 106F/02 [LAT 64-59; LONG 132-27]
COPIES MAY BE PURCHASED. DOCUMENT IN PAPER AND MICROFICHE FORMAT [2 MICROFICHE]

106F/02

019058
CREST EXPLORATION LIMITED, SNAKE RIVER AREA, YUKON. BY J L CHARLES. 1965.
KEYWORDS: ENGINEERING GEOLOGY, ECONOMIC GEOLOGY [CLAIMS/PERMITS: NONE].
NTS: 106F/02; 106F/03; 106F/06; 106F/07 [LAT 65-10 TO 65-20; LONG 132-45 TO 133-15]
CONFIDENTIAL. DOCUMENT IN PAPER AND MICROFICHE FORMAT [5 MICROFICHE]

019059
CREST EXPLORATION LIMITED, SNAKE RIVER AREA, YUKON. BY D W MILLER. 1964.
KEYWORDS: REGIONAL GEOLOGY, ECONOMIC GEOLOGY, METALLIC MINERALS [CLAIMS/PERMITS: NONE].
NTS: 106F/02; 106F/03; 106F/06; 106F/07 [LAT 65-10 TO 65-20; LONG 132-45 TO 133-15]
CONFIDENTIAL. DOCUMENT IN PAPER AND MICROFICHE FORMAT [3 MICROFICHE]

106F/02 CONT'D

019060
CREST EXPLORATION LIMITED, SNAKE RIVER AREA, YUKON. BY C B DAELLENBACH; D W FROMMER; A R RULE. 1965.
KEYWORDS: GEOCHEMISTRY [CLAIMS/PERMITS: OLE].
NTS: 106F/02; 106F/03; 106F/06; 106F/07 [LAT 65-10 TO 65-20; LONG 132-45 TO 133-15]
CONFIDENTIAL. DOCUMENT IN PAPER AND MICROFICHE FORMAT [1 MICROFICHE]

019093
CREST EXPLORATION LIMITED, SNAKE RIVER AREA, YUKON. BY P BOUTIN. 1965.
KEYWORDS: ECONOMIC GEOLOGY, METALLIC MINERALS [CLAIMS/PERMITS: OLE].
NTS: 106F/02; 106F/03; 106F/06; 106F/07 [LAT 65-10 TO 65-20; LONG 132-45 TO 133-15]
CONFIDENTIAL. DOCUMENT IN PAPER AND MICROFICHE FORMAT [1 MICROFICHE]

061251
WELCOME NORTH MINES LIMITED, YUKON AND MACKENZIE. BY J S BROCK. 1974.
KEYWORDS: REGIONAL GEOLOGY, METALLIC MINERALS, FOSSIL FUELS, ECONOMIC GEOLOGY [CLAIMS/PERMITS: RAIN, REEF, TAP, DICK, LIN, HORSESHOE, TEE, DEE, ICE, TET, ART, COAL LICENCE 25, COAL LICENCE 30].
NTS: 105D/05; 105I/12; 105O/01; 105P/06; 105P/10; 105P/14; 105P/15; 105P/16; 106A/01; 106A/03; 106C/08; 106C/09; 106C/10; 106C/16; 106F/02; 115I/03; 115I/05; 115I/06; 116J/05; 117A/08; 117A/09 [COVERS VAST AREA;]
COPIES MAY BE PURCHASED. DOCUMENT IN PAPER AND MICROFICHE FORMAT [1 MICROFICHE]

061282
WELCOME NORTH MINES LIMITED, ARCTIC RED RIVER AREA, MACKENZIE. BY J BELLAMY; J S BROCK; J D GUILD; D A LYMAN. 1974.
KEYWORDS: GEOCHEMISTRY, REGIONAL GEOLOGY, INDUSTRIAL MINERALS, METALLIC MINERALS, STRUCTURAL GEOLOGY, ECONOMIC GEOLOGY, 3 DDH - 345.64M [1134 FT] [CLAIMS/PERMITS: CAB].
NTS: 106C/15; 106C/16; 106F/01; 106F/02 [LAT 64-59; LONG 132-27]
CONFIDENTIAL. DOCUMENT IN PAPER AND MICROFICHE FORMAT [3 MICROFICHE]

061478
CREST EXPLORATION LIMITED, SNAKE RIVER AREA, YUKON. BY S M BLAIR. 1963.
KEYWORDS: REGIONAL GEOLOGY, ECONOMIC GEOLOGY, METALLIC MINERALS [CLAIMS/PERMITS: FISHER 2-3, ROAD 12-13, FAIR 141 FR, FAIR 131 FR, DEM 13-15, HEM 13-14, IOLENE 14, IRIS 15, IVY 16, JOLT 13, JUSTICE 15, JUPITER 14, JOY 16-17, KILT 12-17, LURE 11-17, MARIAN 11-17, NEIL 10-17, OBOE 10-12, OLE 12-17, OBOE 4-7].
NTS: 106F/02; 106F/03; 106F/06; 106F/07 [LAT 63-15; LONG 133-00]
CONFIDENTIAL. DOCUMENT IN PAPER AND MICROFICHE FORMAT [8 MICROFICHE]

062082
WELCOME NORTH MINES LIMITED, BACKBONE RANGES AREA, MACKENZIE-YUKON. ANONYMOUS. 1974.
KEYWORDS: REGIONAL GEOLOGY [CLAIMS/PERMITS: BB, DAB, BAK, CAB, EAB].
NTS: 106B/13; 106C/15; 106C/16; 106F/01; 106F/02; 106G/04 [LAT 65-00; LONG 132-15]
COPIES MAY BE PURCHASED. DOCUMENT IN PAPER AND MICROFICHE FORMAT [NO TEXT 1 MICROFICHE]

090130
GREAT PLAINS DEVELOPMENT COMPANY OF CANADA LIMITED, SNAKE RIVER AREA, YUKON. BY B D FARION. 1975.
KEYWORDS: GEOCHEMISTRY, REGIONAL GEOLOGY, METALLIC MINERALS [CLAIMS/PERMITS: BUH].
NTS: 106F/02 [LAT 65-06; LONG 132-57]
CONFIDENTIAL. DOCUMENT IN PAPER AND MICROFICHE FORMAT [2 MICROFICHE]

090131
GREAT PLAINS DEVELOPMENT COMPANY OF CANADA LIMITED, SNAKE RIVER AREA, YUKON. BY B D FARION. 1975.
KEYWORDS: GEOCHEMISTRY, REGIONAL GEOLOGY, METALLIC MINERALS [CLAIMS/PERMITS: LAURA].
NTS: 106F/02 [LAT 65-05; LONG 132-50]
COPIES MAY BE PURCHASED. DOCUMENT IN PAPER AND MICROFICHE FORMAT [2 MICROFICHE]

090203
WELCOME NORTH MINES LIMITED, SNAKE RIVER AREA, YUKON AND NORTHWEST TERRITORIES. BY G F MCARTHUR; M L MCARTHUR. 1976.
KEYWORDS: GEOCHEMISTRY, REGIONAL GEOLOGY, STRATIGRAPHY [CLAIMS/PERMITS: CAB].
NTS: 106C/15; 106C/16; 106F/01; 106F/02 [LAT 64-59; LONG 132-27]
COPIES MAY BE PURCHASED. DOCUMENT IN PAPER AND MICROFICHE FORMAT [2 MICROFICHE]

106F/03

019058
CREST EXPLORATION LIMITED, SNAKE RIVER AREA, YUKON. BY J L CHARLES. 1965.
KEYWORDS: ENGINEERING GEOLOGY, ECONOMIC GEOLOGY [CLAIMS/PERMITS: NONE].
NTS: 106F/02; 106F/03; 106F/06; 106F/07 [LAT 65-10 TO 65-20; LONG 132-45 TO 133-15]
CONFIDENTIAL. DOCUMENT IN PAPER AND MICROFICHE FORMAT [5 MICROFICHE]

019059
CREST EXPLORATION LIMITED, SNAKE RIVER AREA, YUKON. BY D W MILLER. 1964.
KEYWORDS: REGIONAL GEOLOGY, ECONOMIC GEOLOGY, METALLIC MINERALS [CLAIMS/PERMITS: NONE].
NTS: 106F/02; 106F/03; 106F/06; 106F/07 [LAT 65-10 TO 65-20; LONG 132-45 TO 133-15]
CONFIDENTIAL. DOCUMENT IN PAPER AND MICROFICHE FORMAT [3 MICROFICHE]

106F/03 CONT'D

019080
CREST EXPLORATION LIMITED, SNAKE RIVER AREA, YUKON. BY C B DAELLENBACH; D W FROMMER; A R RULE. 1965.
KEYWORDS: GEOCHEMISTRY [CLAIMS/PERMITS: OLE].
NTS: 106F/02; 106F/03; 106F/06; 106F/07 [LAT 65-10 TO 65-20; LONG 132-45 TO 133-15]
CONFIDENTIAL. DOCUMENT IN PAPER AND MICROFICHE FORMAT [1 MICROFICHE]

019093
CREST EXPLORATION LIMITED, SNAKE RIVER AREA, YUKON. BY P BOUTIN. 1965.
KEYWORDS: ECONOMIC GEOLOGY, METALLIC MINERALS [CLAIMS/PERMITS: OLE].
NTS: 106F/02; 106F/03; 106F/06; 106F/07 [LAT 65-10 TO 65-20; LONG 132-45 TO 133-15]
CONFIDENTIAL. DOCUMENT IN PAPER AND MICROFICHE FORMAT [1 MICROFICHE]

061478
CREST EXPLORATION LIMITED, SNAKE RIVER AREA, YUKON. BY S M BLAIR. 1963.
KEYWORDS: REGIONAL GEOLOGY, ECONOMIC GEOLOGY, METALLIC MINERALS [CLAIMS/PERMITS: FISHER 2-3, ROAD 12-13, FAIR 141 FR, FAIR 131 FR, OEM 13-15, HEM 13-14, IOLENE 14, IRIS 15, IVY 16, JOLT 13, JUSTICE 15, JUPITER 14, JOY 16-17, KILT 12-17, LURE 11-17, MARIAN 11-17, NEIL 10-17, OBOE 10-12, OLE 12-17, OBOE 4-7].
NTS: 106F/02; 106F/03; 106F/06; 106F/07 [LAT 63-15; LONG 133-00]
CONFIDENTIAL. DOCUMENT IN PAPER AND MICROFICHE FORMAT [8 MICROFICHE]

106F/04

090030
GREAT PLAINS DEVELOPMENT COMPANY OF CANADA LIMITED, BONNET PLUME RIVER AREA, YUKON. BY B D FARION. 1975.
KEYWORDS: GEOCHEMISTRY, REGIONAL GEOLOGY, METALLIC MINERALS, ECONOMIC GEOLOGY [CLAIMS/PERMITS: YUK].
NTS: 106F/04 [LAT 65-05; LONG 133-55]
CONFIDENTIAL. DOCUMENT IN PAPER AND MICROFICHE FORMAT [1 MICROFICHE]

090031
GREAT PLAINS DEVELOPMENT COMPANY OF CANADA LIMITED, BONNET PLUME RIVER AREA, YUKON. BY B D FARION. 1975.
KEYWORDS: GEOCHEMISTRY, REGIONAL GEOLOGY, METALLIC MINERALS, ECONOMIC GEOLOGY [CLAIMS/PERMITS: KEN].
NTS: 106F/04 [LAT 66-22; LONG 134-09]
CONFIDENTIAL. DOCUMENT IN PAPER AND MICROFICHE FORMAT [1 MICROFICHE]

090821
PAN OCEAN OIL LIMITED, FAIRCHILD LAKE AREA, YUKON. BY A K CHAN; R J MAZUR; J F TOUBORG. 1980.
KEYWORDS: GEOCHEMISTRY, REGIONAL GEOLOGY, ECONOMIC GEOLOGY, METALLIC MINERALS, 5 DDH - 608M [1994 FT] [CLAIMS/PERMITS: OTTER].
NTS: 106C/13; 106F/04 [LAT 65-00; LONG 133-47]
CONFIDENTIAL. DOCUMENT IN PAPER AND MICROFICHE FORMAT [9 MICROFICHE]

090817
MOUNTAINEER-PAN OCEAN JOINT VENTURE, FAIRCHILD LAKE AREA, YUKON. BY D L DICK; D R HARMESON. 1981.
KEYWORDS: GEOCHEMISTRY, GEOPHYSICS, METALLIC MINERALS, ECONOMIC GEOLOGY, 10 DDH - 1190.7M [3906 FT] [CLAIMS/PERMITS: OTTER, VOLE, EAGLE].
NTS: 106C/13; 106E/01; 106F/04 [LAT 65-00; LONG 134-00]
CONFIDENTIAL. DOCUMENT IN PAPER AND MICROFICHE FORMAT [12 MICROFICHE]

106F/06

019058
CREST EXPLORATION LIMITED, SNAKE RIVER AREA, YUKON. BY J L CHARLES. 1965.
KEYWORDS: ENGINEERING GEOLOGY, ECONOMIC GEOLOGY [CLAIMS/PERMITS: NONE].
NTS: 106F/02; 106F/03; 106F/06; 106F/07 [LAT 65-10 TO 65-20; LONG 132-45 TO 133-15]
CONFIDENTIAL. DOCUMENT IN PAPER AND MICROFICHE FORMAT [5 MICROFICHE]

019059
CREST EXPLORATION LIMITED, SNAKE RIVER AREA, YUKON. BY D W MILLER. 1964.
KEYWORDS: REGIONAL GEOLOGY, ECONOMIC GEOLOGY, METALLIC MINERALS [CLAIMS/PERMITS: NONE].
NTS: 106F/02; 106F/03; 106F/06; 106F/07 [LAT 65-10 TO 65-20; LONG 132-45 TO 133-15]
CONFIDENTIAL. DOCUMENT IN PAPER AND MICROFICHE FORMAT [3 MICROFICHE]

019080
CREST EXPLORATION LIMITED, SNAKE RIVER AREA, YUKON. BY C B DAELLENBACH; D W FROMMER; A R RULE. 1965.
KEYWORDS: GEOCHEMISTRY [CLAIMS/PERMITS: OLE].
NTS: 106F/02; 106F/03; 106F/06; 106F/07 [LAT 65-10 TO 65-20; LONG 132-45 TO 133-15]
CONFIDENTIAL. DOCUMENT IN PAPER AND MICROFICHE FORMAT [1 MICROFICHE]

019093
CREST EXPLORATION LIMITED, SNAKE RIVER AREA, YUKON. BY P BOUTIN. 1965.
KEYWORDS: ECONOMIC GEOLOGY, METALLIC MINERALS [CLAIMS/PERMITS: OLE].
NTS: 106F/02; 106F/03; 106F/06; 106F/07 [LAT 65-10 TO 65-20; LONG 132-45 TO 133-15]
CONFIDENTIAL. DOCUMENT IN PAPER AND MICROFICHE FORMAT [1 MICROFICHE]

106F/06 CONT'D

061478
CREST EXPLORATION LIMITED, SNAKE RIVER AREA, YUKON. BY S M BLAIR. 1963.
KEYWORDS: REGIONAL GEOLOGY, ECONOMIC GEOLOGY, METALLIC MINERALS [CLAIMS/PERMITS: FISHER 2-3 , ROAD 12-13, FAIR 141 FR, FAIR 131 FR, OEM 13-15, HEM 13-14, IOLENE 14, IRIS 15, IVY 16, JOLT 13, JUSTICE 15, JUPITER 14, JOY 16-17, KILT 12-17, LURE 11-17, MARIAN 11-17, NEIL 10-17 , OBOE 10-12, OLE 12-17, OBOE 4-7].
NTS: 106F/02; 106F/03; 106F/06; 106F/07 [LAT 63-15; LONG 133-00]
CONFIDENTIAL. DOCUMENT IN PAPER AND MICROFICHE FORMAT [8 MICROFICHE]

106F/07

019058
CREST EXPLORATION LIMITED, SNAKE RIVER AREA, YUKON. BY J L CHARLES. 1965.
KEYWORDS: ENGINEERING GEOLOGY, ECONOMIC GEOLOGY [CLAIMS/PERMITS: NONE].
NTS: 106F/02; 106F/03; 106F/06; 106F/07 [LAT 65-10 TO 65-20; LONG 132-45 TO 133-15]
CONFIDENTIAL. DOCUMENT IN PAPER AND MICROFICHE FORMAT [5 MICROFICHE]

019059
CREST EXPLORATION LIMITED, SNAKE RIVER AREA, YUKON. BY D W MILLER. 1964.
KEYWORDS: REGIONAL GEOLOGY, ECONOMIC GEOLOGY, METALLIC MINERALS [CLAIMS/PERMITS: NONE].
NTS: 106F/02; 106F/03; 106F/06; 106F/07 [LAT 65-10 TO 65-20; LONG 132-45 TO 133-15]
CONFIDENTIAL. DOCUMENT IN PAPER AND MICROFICHE FORMAT [3 MICROFICHE]

019060
CREST EXPLORATION LIMITED, SNAKE RIVER AREA, YUKON. BY C B DAELLENBACH; D W FROMMER; A R RULE. 1965.
KEYWORDS: GEOCHEMISTRY [CLAIMS/PERMITS: OLE].
NTS: 106F/02; 106F/03; 106F/06; 106F/07 [LAT 65-10 TO 65-20; LONG 132-45 TO 133-15]
CONFIDENTIAL. DOCUMENT IN PAPER AND MICROFICHE FORMAT [1 MICROFICHE]

019093
CREST EXPLORATION LIMITED, SNAKE RIVER AREA, YUKON. BY P BOUTIN. 1965.
KEYWORDS: ECONOMIC GEOLOGY, METALLIC MINERALS [CLAIMS/PERMITS: OLE].
NTS: 106F/02; 106F/03; 106F/06; 106F/07 [LAT 65-10 TO 65-20; LONG 132-45 TO 133-15]
CONFIDENTIAL. DOCUMENT IN PAPER AND MICROFICHE FORMAT [1 MICROFICHE]

019094
CREST EXPLORATION LIMITED, SNAKE RIVER AREA, YUKON. BY J E LAWVER. 1965.
KEYWORDS: ECONOMIC GEOLOGY [CLAIMS/PERMITS: OLE].
NTS: 106F/07 [LAT 65-10 TO 65-20; LONG 132-45 TO 133-15]
CONFIDENTIAL. DOCUMENT IN PAPER AND MICROFICHE FORMAT [1 MICROFICHE]

061478
CREST EXPLORATION LIMITED, SNAKE RIVER AREA, YUKON. BY S M BLAIR. 1963.
KEYWORDS: REGIONAL GEOLOGY, ECONOMIC GEOLOGY, METALLIC MINERALS [CLAIMS/PERMITS: FISHER 2-3 , ROAD 12-13, FAIR 141 FR, FAIR 131 FR, OEM 13-15, HEM 13-14, IOLENE 14, IRIS 15, IVY 16, JOLT 13, JUSTICE 15, JUPITER 14, JOY 16-17, KILT 12-17, LURE 11-17, MARIAN 11-17, NEIL 10-17 , OBOE 10-12, OLE 12-17, OBOE 4-7].
NTS: 106F/02; 106F/03; 106F/06; 106F/07 [LAT 63-15; LONG 133-00]
CONFIDENTIAL. DOCUMENT IN PAPER AND MICROFICHE FORMAT [8 MICROFICHE]

106G/04

062082
WELCOME NORTH MINES LIMITED, BACKBONE RANGES AREA, MACKENZIE-YUKON. ANONYMOUS. 1974.
KEYWORDS: REGIONAL GEOLOGY [CLAIMS/PERMITS: BB, DAB, BAK, CAB, EAB].
NTS: 106B/13; 106C/15; 106C/16; 106F/01; 106F/02; 106G/04 [LAT 65-00; LONG 132-15]
COPIES MAY BE PURCHASED. DOCUMENT IN PAPER AND MICROFICHE FORMAT [NO TEXT 1 MICROFICHE]

106L

090925
MATTAGAMI LAKE EXPLORATION LIMITED, RICHARDSON MOUNTAINS AREA, YUKON. BY J BICZOK; P METCALFE. 1982.
KEYWORDS: GEOCHEMISTRY, REGIONAL GEOLOGY, METALLIC MINERALS, RADIOACTIVE MINERALS, ECONOMIC GEOLOGY [CLAIMS/PERMITS: TOUCHE].
NTS: 106L; 116I [LAT 66-51; LONG 136-02]
CONFIDENTIAL. DOCUMENT IN PAPER AND MICROFICHE FORMAT [1 MICROFICHE]

091403
MATTAGAMI LAKE EXPLORATION LIMITED, CORNWALL CREEK AREA, YUKON. BY B JAGO. 1983.
KEYWORDS: REGIONAL GEOLOGY, GEOCHEMISTRY, GEOPHYSICS, METALLIC MINERALS, ECONOMIC GEOLOGY [CLAIMS/PERMITS: TOUCHE 1-56].
NTS: 106L; 116I [LAT 66-51; LONG 136-02]
CONFIDENTIAL. DOCUMENT IN PAPER AND MICROFICHE FORMAT [3 MICROFICHE]

106L/03

090515
CORDILLERAN ENGINEERING, CARIBOU LAKE AREA, YUKON. BY M H SANGUINETTI. 1979.
KEYWORDS: GEOPHYSICS, GEOCHEMISTRY, REGIONAL GEOLOGY [CLAIMS/PERMITS: NOR].
NTS: 106L/03; 106L/06 [LAT 66-15; LONG 135-23]
CONFIDENTIAL. DOCUMENT IN PAPER AND MICROFICHE FORMAT [2 MICROFICHE]

106L/03 CONT'D

091311
GETTY MINERALS LIMITED, EAGLE RIVER AREA, YUKON. BY N W STACEY. 1979.
KEYWORDS: ECONOMIC GEOLOGY, METALLIC MINERALS, RADIOACTIVE MINERALS, 20 DDH - 571.2M [1874 FT] [CLAIMS/PERMITS: NOR].
NTS: 106L/03; 106L/06 [LAT 66-16; LONG 135-23]
CONFIDENTIAL. DOCUMENT IN PAPER AND MICROFICHE FORMAT [2 MICROFICHE]

106L/04

090021
AMOCO CANADA PETROLEUM COMPANY LIMITED, SOUTH RICHARDSON MOUNTAINS AREA, YUKON. BY C HARIVEL ; A JACKSON. 1974.
KEYWORDS: GEOCHEMISTRY, METALLIC MINERALS [CLAIMS/PERMITS: ML].
NTS: 106L/04 [LAT 66-07; LONG 135-50]
COPIES MAY BE PURCHASED. DOCUMENT IN PAPER AND MICROFICHE FORMAT [1 MICROFICHE]

090074
AMAX EXPLORATION INCORPORATED, PEEL RIVER AREA, YUKON. BY A C HITCHINS; G M LEARY. 1975.
KEYWORDS: REGIONAL GEOLOGY, METALLIC MINERALS, GEOCHEMISTRY [CLAIMS/PERMITS: RAS, TUS].
NTS: 106L/04 [LAT 66-08; LONG 135-54]
COPIES MAY BE PURCHASED. DOCUMENT IN PAPER AND MICROFICHE FORMAT [1 MICROFICHE]

106L/06

090515
CORDILLERAN ENGINEERING, CARIBOU LAKE AREA, YUKON. BY M H SANGUINETTI. 1979.
KEYWORDS: GEOPHYSICS, GEOCHEMISTRY, REGIONAL GEOLOGY [CLAIMS/PERMITS: NOR].
NTS: 106L/03; 106L/06 [LAT 66-15; LONG 135-23]
CONFIDENTIAL. DOCUMENT IN PAPER AND MICROFICHE FORMAT [2 MICROFICHE]

091311
GETTY MINERALS LIMITED, EAGLE RIVER AREA, YUKON. BY N W STACEY. 1979.
KEYWORDS: ECONOMIC GEOLOGY, METALLIC MINERALS, RADIOACTIVE MINERALS, 20 DDH - 571.2M [1874 FT] [CLAIMS/PERMITS: NOR].
NTS: 106L/03; 106L/06 [LAT 66-16; LONG 135-23]
CONFIDENTIAL. DOCUMENT IN PAPER AND MICROFICHE FORMAT [2 MICROFICHE]

106L/13

090983
MATTAGAMI LAKE EXPLORATION LIMITED, RICHARDSON MOUNTAINS AREA, YUKON. BY J BICZOK. 1982.
KEYWORDS: REGIONAL GEOLOGY, GEOCHEMISTRY, GEOPHYSICS, METALLIC MINERALS, ECONOMIC GEOLOGY [CLAIMS/PERMITS: TOUCHE].
NTS: 106L/13; 116I/16 [LAT 66-51; LONG 136-02]
CONFIDENTIAL. DOCUMENT IN PAPER AND MICROFICHE FORMAT [2 MICROFICHE]

115A/03

017953
IMPERIAL OIL ENTERPRISES LIMITED, SILVER CREEK AREA, YUKON. BY G J MCGINN. 1967.
KEYWORDS: GEOPHYSICS, GEOCHEMISTRY, REGIONAL GEOLOGY, ECONOMIC GEOLOGY, METALLIC MINERALS, 5 DDH - 44.80M [147 FT] [CLAIMS/PERMITS: MIKE].
NTS: 115A/03 [LAT 60-09 ; LONG 137-19]
COPIES MAY BE PURCHASED. DOCUMENT IN PAPER AND MICROFICHE FORMAT [2 MICROFICHE]

019061
JACKPOT COPPER MINES LIMITED, TATSHENSHINI RIVER AREA, YUKON. BY A R PARKER. 1967.
KEYWORDS: GEOPHYSICS, GEOCHEMISTRY [CLAIMS/PERMITS: STE, ALDER HILL].
NTS: 115A/03 [LAT 60-03; LONG 137-18]
COPIES MAY BE PURCHASED. DOCUMENT IN PAPER AND MICROFICHE FORMAT [4 MICROFICHE]

019062
JACKPOT COPPER MINES LIMITED, TATSHENSHINI RIVER AREA, YUKON. BY A R PARKER. 1968.
KEYWORDS: GEOPHYSICS, GEOCHEMISTRY, REGIONAL GEOLOGY, METALLIC MINERALS, ECONOMIC GEOLOGY [CLAIMS/PERMITS: STE, ALDER HILL].
NTS: 115A/03 [LAT 60-04; LONG 137-18]
COPIES MAY BE PURCHASED. DOCUMENT IN PAPER AND MICROFICHE FORMAT [2 MICROFICHE]

019063
JACKPOT COPPER MINES LIMITED, TATSHENSHINI RIVER AREA, YUKON. BY A R PARKER. 1968.
KEYWORDS: GEOPHYSICS, GEOCHEMISTRY, REGIONAL GEOLOGY [CLAIMS/PERMITS: STE].
NTS: 115A/03 [LAT 60-04; LONG 137-18]
COPIES MAY BE PURCHASED. DOCUMENT IN PAPER AND MICROFICHE FORMAT [2 MICROFICHE]

061158
GOLD RIVER MINES AND ENTERPRISES LIMITED, TATSHENSHINI RIVER AREA, YUKON. BY D G MARK. 1973.
KEYWORDS: GEOPHYSICS, REGIONAL GEOLOGY, METALLIC MINERALS, STRUCTURAL GEOLOGY [CLAIMS/PERMITS: RT, TATS, TED, LEO, ADLER HILL, GG, JOE, STE, LILL, RUM].
NTS: 115A/03 [LAT 60-03; LONG 137-08]
COPIES MAY BE PURCHASED. DOCUMENT IN PAPER AND MICROFICHE FORMAT [3 MICROFICHE]

061159
GOLD RIVER MINES AND ENTERPRISES LIMITED, TATSHENSHINI RIVER AREA, YUKON. BY R G HILKER; G G CARLSON. 1973.
KEYWORDS: REGIONAL GEOLOGY, ECONOMIC GEOLOGY, 4 DDH - 409.92M [1345 FT] [CLAIMS/PERMITS: STE].
NTS: 115A/03 [LAT 60-03; LONG 137-08]
COPIES MAY BE PURCHASED. DOCUMENT IN PAPER AND MICROFICHE FORMAT [2 MICROFICHE]

115A/03 CONT'D

061180
JACKPOT COPPER MINES LIMITED, TATSHENSHINI RIVER AREA, YUKON. BY R G HILKER. 1972.
KEYWORDS: GEOPHYSICS, REGIONAL GEOLOGY, METALLIC MINERALS, STRUCTURAL GEOLOGY, ECONOMIC GEOLOGY, 5 DDH - 544.03M [1785 FT] [CLAIMS/PERMITS: RT, TATS, TED, LEO, GG, JOE, ALDER HILL , STE].
NTS: 115A/03 [LAT 60-03; LONG 137-08]
COPIES MAY BE PURCHASED. DOCUMENT IN PAPER AND MICROFICHE FORMAT [1 MICROFICHE]

061191
SKYLINE EXPLORATIONS LIMITED, HAINES JUNCTION AREA, YUKON. BY P H SEVENSMA. 1974.
KEYWORDS: GEOPHYSICS, GEOCHEMISTRY, REGIONAL GEOLOGY, METALLIC MINERALS, ECONOMIC GEOLOGY [CLAIMS/PERMITS: MOHAWK, SKY, STE].
NTS: 115A/03 [LAT 60-07; LONG 137-07]
COPIES MAY BE PURCHASED. DOCUMENT IN PAPER AND MICROFICHE FORMAT [1 MICROFICHE]

061524
JACKPOT COPPER MINES LIMITED, TATSHENSHINI RIVER AREA, YUKON. BY A R PARKER. 1967.
KEYWORDS: GEOPHYSICS, REGIONAL GEOLOGY, METALLIC MINERALS [CLAIMS/PERMITS: ALDER HILL, TATS , GG, RT, TED, JOE, STE].
NTS: 115A/03 [LAT 60-03; LONG 137-18]
COPIES MAY BE PURCHASED. DOCUMENT IN PAPER AND MICROFICHE FORMAT [1 MICROFICHE]

061978
JACKPOT COPPER MINES LIMITED, TATSHENSHINI RIVER AREA, YUKON [PROSPECTUS]. BY R G HILKER. 1975.
KEYWORDS: ECONOMIC GEOLOGY, METALLIC MINERALS [CLAIMS/PERMITS: STE].
NTS: 115A/03 [LAT 60-00; LONG 137-00]
COPIES MAY BE PURCHASED. DOCUMENT IN PAPER AND MICROFICHE FORMAT [1 MICROFICHE]

062209
GOLDEN SHAMROCK RESOURCES LIMITED, DALTON POST AREA, YUKON [PROSPECTUS]. BY R S ROGERS. 1985.
KEYWORDS: REGIONAL GEOLOGY, STRUCTURAL GEOLOGY, ECONOMIC GEOLOGY, GEOCHEMISTRY, METALLIC MINERALS [CLAIMS/PERMITS: WIL 1-8].
NTS: 115A/03 [LAT 60-08; LONG 137-07]
COPIES MAY BE PURCHASED. DOCUMENT IN PAPER AND MICROFICHE FORMAT [1]

090519
NORTHERN HORIZON RESOURCE CORPORATION, DALTON POST AREA, YUKON. BY J H KRUZICK. 1979.
KEYWORDS: GEOCHEMISTRY, REGIONAL GEOLOGY, ECONOMIC GEOLOGY, METALLIC MINERALS [CLAIMS/PERMITS: TUF].
NTS: 115A/03 [LAT 60-07; LONG 137-07]
CONFIDENTIAL. DOCUMENT IN PAPER AND MICROFICHE FORMAT [2 MICROFICHE]

091312
JACKPOT COPPER MINES LIMITED, TATSHENSHINI RIVER AREA, YUKON. BY G G CARLSON ; R G HILKER. 1972.
KEYWORDS: ECONOMIC GEOLOGY, METALLIC MINERALS, GEOCHEMISTRY, 3 DDH - 196.88M [646 FT] [CLAIMS/PERMITS: ALDER HILL].
NTS: 115A/03 [LAT 60-03; LONG 137-07]
CONFIDENTIAL. DOCUMENT IN PAPER AND MICROFICHE FORMAT [1 MICROFICHE]

091593
GOLDEN SHAMROCK RESOURCES LIMITED, DALTON POST AREA, YUKON. BY R S ROGERS. 1984.
KEYWORDS: REGIONAL GEOLOGY, STRUCTURAL GEOLOGY [CLAIMS/PERMITS: WIL 1-8].
NTS: 115A/03 [LAT 60-08; LONG 137-08]
CONFIDENTIAL. DOCUMENT IN PAPER AND MICROFICHE FORMAT [1]

091809
EVEREST RESOURCES LIMITED, HAINES JUNCTION AREA, YUKON. BY R S ROGERS. 1985.
KEYWORDS: ECONOMIC GEOLOGY, GEOCHEMISTRY, GEOPHYSICS, REGIONAL GEOLOGY, METALLIC MINERALS [CLAIMS/PERMITS: TUF 1-8, TUF 25-32, WIL 9-32].
NTS: 115A/03 [LAT 60-07; LONG 137-08]
CONFIDENTIAL. DOCUMENT IN PAPER AND MICROFICHE FORMAT [4]

115A/05

060802
DOMINION EXPLORERS LIMITED, KATHLEEN LAKES AREA, YUKON. BY H W PFEFFER. 1961.
KEYWORDS: REGIONAL GEOLOGY, METALLIC MINERALS, STRUCTURAL GEOLOGY, ECONOMIC GEOLOGY [CLAIMS/PERMITS: JOHOBO MINE].
NTS: 115A/05; 115A/06; 115A/12 [LAT 60-30; LONG 137-33]
COPIES MAY BE PURCHASED. DOCUMENT IN PAPER AND MICROFICHE FORMAT [1 MICROFICHE]

060727
KATHEX MINING COMPANY LIMITED, KATHLEEN LAKES AREA, YUKON. BY W R BACON; J J CROWHURST. 1970.
KEYWORDS: GEOPHYSICS, REGIONAL GEOLOGY, METALLIC MINERALS, STRUCTURAL GEOLOGY, ECONOMIC GEOLOGY [CLAIMS/PERMITS: JEAN, TOY, STAR, SOCKEYE, BELL, TESS, MAG, JAY].
NTS: 115A/05; 115A/06 [LAT 60-28; LONG 137-30]
COPIES MAY BE PURCHASED. DOCUMENT IN PAPER AND MICROFICHE FORMAT [1 MICROFICHE]

115A/05 CONT'D

060728
KATHEX MINING COMPANY LIMITED, KATHLEEN LAKES AREA, YUKON. BY J J CROWHURST. 1969.
KEYWORDS: REGIONAL GEOLOGY, METALLIC MINERALS [CLAIMS/PERMITS: JEAN, ROY, STAR, BELL, TESS, MAG, SOCKEYE, JAY].
NTS: 115A/05; 115A/06 [LAT 60-28; LONG 138-30]
COPIES MAY BE PURCHASED. DOCUMENT IN PAPER AND MICROFICHE FORMAT [1 MICROFICHE]

060729
KATHEX MINING COMPANY LIMITED, KATHLEEN LAKES AREA, YUKON. BY J G BAIRD. 1969.
KEYWORDS: GEOPHYSICS, REGIONAL GEOLOGY, METALLIC MINERALS [CLAIMS/PERMITS: JEAN, ROY, STAR, BELL, TESS, MAG, SOCKEYE, JAY].
NTS: 115A/05; 115A/06 [LAT 60-28; LONG 137-30]
CONFIDENTIAL. DOCUMENT IN PAPER AND MICROFICHE FORMAT [1 MICROFICHE]

115A/06

017952
RAMID RESOURCES LIMITED, VIRGIN-DALTON CREEKS AREA, YUKON. BY J B P SAWYER. 1967.
KEYWORDS: GEOCHEMISTRY, REGIONAL GEOLOGY, METALLIC MINERALS, ECONOMIC GEOLOGY [CLAIMS/PERMITS: HUSKY].
NTS: 115A/06 [LAT 60-23; LONG 137-25]
COPIES MAY BE PURCHASED. DOCUMENT IN PAPER AND MICROFICHE FORMAT [2 MICROFICHE]

019064
KEL-GLEN MINES LIMITED, MUSH LAKE AREA, YUKON. BY W DOLLERY-PARDY. 1968.
KEYWORDS: GEOCHEMISTRY, REGIONAL GEOLOGY [CLAIMS/PERMITS: KEL].
NTS: 115A/06 [LAT 60-15 TO 60-30; LONG 137-00 TO 137-30]
COPIES MAY BE PURCHASED. DOCUMENT IN PAPER AND MICROFICHE FORMAT [2 MICROFICHE]

019065
KEL-GLEN MINES LIMITED, MUSH LAKE AREA, YUKON. BY R J CATHRO. 1968.
KEYWORDS: REGIONAL GEOLOGY, METALLIC MINERALS, ECONOMIC GEOLOGY [CLAIMS/PERMITS: KEL].
NTS: 115A/06 [LAT 60-15 TO 60-30; LONG 137-00 TO 137-30]
COPIES MAY BE PURCHASED. DOCUMENT IN PAPER AND MICROFICHE FORMAT [1 MICROFICHE]

019066
KEL-GLEN MINES LIMITED, MUSH LAKE AREA, YUKON. BY E J LEES. 1968.
KEYWORDS: GEOPHYSICS, GEOCHEMISTRY, REGIONAL GEOLOGY [CLAIMS/PERMITS: KEL].
NTS: 115A/06 [LAT 60-15 TO 60-30; LONG 137-00 TO 137-30]
COPIES MAY BE PURCHASED. DOCUMENT IN PAPER AND MICROFICHE FORMAT [1 MICROFICHE]

060602
DOMINION EXPLORERS LIMITED, KATHLEEN LAKES AREA, YUKON. BY H W PFEFFER. 1961.
KEYWORDS: REGIONAL GEOLOGY, METALLIC MINERALS, STRUCTURAL GEOLOGY, ECONOMIC GEOLOGY [CLAIMS/PERMITS: JOHOBO MINE].
NTS: 115A/05; 115A/06; 115A/12 [LAT 60-30; LONG 137-33]
COPIES MAY BE PURCHASED. DOCUMENT IN PAPER AND MICROFICHE FORMAT [1 MICROFICHE]

060727
KATHEX MINING COMPANY LIMITED, KATHLEEN LAKES AREA, YUKON. BY W R BACON; J J CROWHURST. 1970.
KEYWORDS: GEOPHYSICS, REGIONAL GEOLOGY, METALLIC MINERALS, STRUCTURAL GEOLOGY, ECONOMIC GEOLOGY [CLAIMS/PERMITS: JEAN, TOY, STAR, SOCKEYE, BELL, TESS, MAG, JAY].
NTS: 115A/05; 115A/06 [LAT 60-28; LONG 137-30]
COPIES MAY BE PURCHASED. DOCUMENT IN PAPER AND MICROFICHE FORMAT [1 MICROFICHE]

060728
KATHEX MINING COMPANY LIMITED, KATHLEEN LAKES AREA, YUKON. BY J J CROWHURST. 1969.
KEYWORDS: REGIONAL GEOLOGY, METALLIC MINERALS [CLAIMS/PERMITS: JEAN, ROY, STAR, BELL, TESS, MAG, SOCKEYE, JAY].
NTS: 115A/05; 115A/06 [LAT 60-28; LONG 138-30]
COPIES MAY BE PURCHASED. DOCUMENT IN PAPER AND MICROFICHE FORMAT [1 MICROFICHE]

060729
KATHEX MINING COMPANY LIMITED, KATHLEEN LAKES AREA, YUKON. BY J G BAIRD. 1969.
KEYWORDS: GEOPHYSICS, REGIONAL GEOLOGY, METALLIC MINERALS [CLAIMS/PERMITS: JEAN, ROY, STAR, BELL, TESS, MAG, SOCKEYE, JAY].
NTS: 115A/05; 115A/06 [LAT 60-28; LONG 137-30]
CONFIDENTIAL. DOCUMENT IN PAPER AND MICROFICHE FORMAT [1 MICROFICHE]

115A/08

060730
CHARTA MINES LIMITED, KUSAWA LAKE AREA, YUKON. BY R G HILKER. 1969.
KEYWORDS: GEOCHEMISTRY, REGIONAL GEOLOGY, METALLIC MINERALS, STRUCTURAL GEOLOGY, ECONOMIC GEOLOGY [CLAIMS/PERMITS: GREEN EAGLE].
NTS: 115A/08 [LAT 60-15; LONG 136-22]
COPIES MAY BE PURCHASED. DOCUMENT IN PAPER AND MICROFICHE FORMAT [1 MICROFICHE]

060984
CHARTA MINES LIMITED, KUSAWA LAKE AREA, YUKON. BY G G CARLSON; R G HILKER. 1971.
KEYWORDS: GEOPHYSICS, GEOCHEMISTRY, REGIONAL GEOLOGY, METALLIC MINERALS, STRUCTURAL GEOLOGY [CLAIMS/PERMITS: GREEN EAGLE, JAY].
NTS: 115A/08 [LAT 60-15; LONG 136-22]
COPIES MAY BE PURCHASED. DOCUMENT IN PAPER AND MICROFICHE FORMAT [3 MICROFICHE]

115A/11

019843
GOLDEN GATE EXPLORATIONS LIMITED, KATHLEEN LAKE AREA, YUKON. BY H S AIKINS; I BOROVIC; P H SEVENSMA. 1970.
KEYWORDS: GEOPHYSICS, REGIONAL GEOLOGY, INDUSTRIAL MINERALS, STRUCTURAL GEOLOGY, ECONOMIC GEOLOGY, 23 DDH - 389.20M [1277 FT] [CLAIMS/PERMITS: REX, GINA, ASBESTOS].
NTS: 115A/11 [LAT 60-44; LONG 137-18]
CONFIDENTIAL. DOCUMENT IN PAPER AND MICROFICHE FORMAT [1 MICROFICHE]

019844
GOLDEN GATE EXPLORATIONS LIMITED, KATHLEEN LAKE AREA, YUKON. BY P H SEVENSMA. 1970.
KEYWORDS: REGIONAL GEOLOGY, ECONOMIC GEOLOGY, INDUSTRIAL MINERALS, 6 DDH - 762.55M [2502 FT] [CLAIMS/PERMITS: REX, GINA, ASBESTOS].
NTS: 115A/11 [LAT 60-44; LONG 137-18]
CONFIDENTIAL. DOCUMENT IN PAPER AND MICROFICHE FORMAT [1 MICROFICHE]

060188
KATHEX MINES LIMITED, HAINES JUNCTION AREA YUKON. BY J G BAIRD. 1969.
KEYWORDS: GEOPHYSICS [CLAIMS/PERMITS: MAG, JOY, JEAN].
NTS: 115A/11 [LAT 60-30; LONG 137-00]
COPIES MAY BE PURCHASED. DOCUMENT IN PAPER AND MICROFICHE FORMAT [1 MICROFICHE]

061732
GOLDEN GATE EXPLORATIONS LIMITED, HAINES JUNCTION AREA, YUKON [PROSPECTUS]. BY D W TULLY. 1978.
KEYWORDS: REGIONAL GEOLOGY, ECONOMIC GEOLOGY, INDUSTRIAL MINERALS [CLAIMS/PERMITS: REX, ASBESTOS, GINA].
NTS: 115A/11; 115A/14 [LAT 60-45; LONG 137-20]
COPIES MAY BE PURCHASED. DOCUMENT IN PAPER AND MICROFICHE FORMAT [1 MICROFICHE]

115A/12

060802
DOMINION EXPLORERS LIMITED, KATHLEEN LAKES AREA, YUKON. BY H W PFEFFER. 1961.
KEYWORDS: REGIONAL GEOLOGY, METALLIC MINERALS, STRUCTURAL GEOLOGY, ECONOMIC GEOLOGY [CLAIMS/PERMITS: JOHOBO MINE].
NTS: 115A/05; 115A/06; 115A/12 [LAT 60-30; LONG 137-33]
COPIES MAY BE PURCHASED. DOCUMENT IN PAPER AND MICROFICHE FORMAT [1 MICROFICHE]

115A/13

060731
CANADIAN BARRANCA MINES LIMITED, HAINES JUNCTION AREA, YUKON. BY J G BAIRD. 1969.
KEYWORDS: GEOPHYSICS, REGIONAL GEOLOGY, METALLIC MINERALS [CLAIMS/PERMITS: M, MC].
NTS: 115A/13 [LAT 60-55; LONG 137-45]
COPIES MAY BE PURCHASED. DOCUMENT IN PAPER AND MICROFICHE FORMAT [1 MICROFICHE]

091313
CANADIAN BARRANCA MINES LIMITED, DEZADEASH MAP AREA, YUKON. ANONYMOUS. 1969.
KEYWORDS: ECONOMIC GEOLOGY, METALLIC MINERALS, 7 DDH - 434.00M [1424 FT] [CLAIMS/PERMITS: MC].
NTS: 115A/13 [LAT 61-00; LONG 137-30]
CONFIDENTIAL. DOCUMENT IN PAPER AND MICROFICHE FORMAT [1 MICROFICHE]

115A/14

061732
GOLDEN GATE EXPLORATIONS LIMITED, HAINES JUNCTION AREA, YUKON [PROSPECTUS]. BY D W TULLY. 1978.
KEYWORDS: REGIONAL GEOLOGY, ECONOMIC GEOLOGY, INDUSTRIAL MINERALS [CLAIMS/PERMITS: REX, ASBESTOS, GINA].
NTS: 115A/11; 115A/14 [LAT 60-45; LONG 137-20]
COPIES MAY BE PURCHASED. DOCUMENT IN PAPER AND MICROFICHE FORMAT [1 MICROFICHE]

091314
ASARCO EXPLORATION COMPANY OF CANADA LIMITED, QUILL CREEK-HAINES JUNCTION AREA, YUKON. BY M LANCASTER. 1979.
KEYWORDS: ECONOMIC GEOLOGY, METALLIC MINERALS, 4 DDH - 639.12M [2097 FT] [CLAIMS/PERMITS: REX, ASBESTOS].
NTS: 115A/14 [LAT 60-44; LONG 137-17]
CONFIDENTIAL. DOCUMENT IN PAPER AND MICROFICHE FORMAT [2 MICROFICHE]

115B/06

091315
ATLAS EXPLORATIONS LIMITED, CUB CREEK AREA, YUKON. BY M E COATES. 1970.
KEYWORDS: ECONOMIC GEOLOGY, GEOCHEMISTRY, METALLIC MINERALS, 3 DDH - 216.08M [709 FT] [CLAIMS/PERMITS: CUB, ROG, BUC].
NTS: 115B/06 [LAT 60-54; LONG 138-13]
CONFIDENTIAL. DOCUMENT IN PAPER AND MICROFICHE FORMAT [2 MICROFICHE]

115B/15

017470
TECK EXPLORATION COMPANY LIMITED, VULCAN CREEK AREA, YUKON. BY A J WALKER; A R CLARK. 1955.
KEYWORDS: GEOPHYSICS, REGIONAL GEOLOGY, METALLIC MINERALS, ECONOMIC GEOLOGY [CLAIMS/PERMITS: FREDA, WENDY, VULCAN, EAGLE, HAWK].
NTS: 115B/15 [LAT 60-55; LONG 138-35]
COPIES MAY BE PURCHASED. DOCUMENT IN PAPER AND MICROFICHE FORMAT [2 MICROFICHE]

115B/16

017469
CANADIAN EXPLORATION LIMITED, CUB CREEK AREA, YUKON. BY R K WATSON. 1961.
KEYWORDS: GEOPHYSICS [CLAIMS/PERMITS: GLACIER].
NTS: 115B/16 [LAT 60-55; LONG 138-15]
COPIES MAY BE PURCHASED. DOCUMENT IN PAPER AND MICROFICHE FORMAT [1 MICROFICHE]

017473
CORANEX LIMITED, CUB CREEK AREA, YUKON. BY R A BOSSCHART. 1966.
KEYWORDS: GEOPHYSICS [CLAIMS/PERMITS: CUB, TEL].
NTS: 115B/16 [LAT 60-55; LONG 138-13]
COPIES MAY BE PURCHASED. DOCUMENT IN PAPER AND MICROFICHE FORMAT [1 MICROFICHE]

019068
CORANEX LIMITED, CUB CREEK AREA, YUKON. BY J R WOODCOCK. 1967.
KEYWORDS: GEOCHEMISTRY [CLAIMS/PERMITS: CUB, TEL].
NTS: 115B/16 [LAT 60-55; LONG 138-13]
COPIES MAY BE PURCHASED. DOCUMENT IN PAPER AND MICROFICHE FORMAT [1 MICROFICHE]

115F/01

060803
NEWMAN EXPLORATIONS LIMITED, STEELE CREEK AREA, YUKON. BY W R NEWMAN. 1970.
KEYWORDS: REGIONAL GEOLOGY, METALLIC MINERALS, STRUCTURAL GEOLOGY, ECONOMIC GEOLOGY [CLAIMS/PERMITS: GOAT].
NTS: 115F/01 [LAT 61-15; LONG 140-04]
COPIES MAY BE PURCHASED. DOCUMENT IN PAPER AND MICROFICHE FORMAT [1 MICROFICHE]

115F/02

019069
CANYON CITY EXPLORATIONS LIMITED, RABBIT CREEK AREA, YUKON. BY R J CATHRO. 1968.
KEYWORDS: GEOPHYSICS, GEOCHEMISTRY [CLAIMS/PERMITS: CC].
NTS: 115F/02 [LAT 61-05; LONG 140-53]
COPIES MAY BE PURCHASED. DOCUMENT IN PAPER AND MICROFICHE FORMAT [1 MICROFICHE]

019070
CANYON CITY EXPLORATIONS LIMITED, RABBIT CREEK AREA, YUKON. BY P E WALCOTT. 1968.
KEYWORDS: GEOPHYSICS [CLAIMS/PERMITS: CC].
NTS: 115F/02 [LAT 61-05; LONG 140-53]
COPIES MAY BE PURCHASED. DOCUMENT IN PAPER AND MICROFICHE FORMAT [2 MICROFICHE]

115F/09

091433
NAT JOINT VENTURE, DONJEK RIVER AREA, YUKON. BY W D EATON. 1983.
KEYWORDS: REGIONAL GEOLOGY, METALLIC MINERALS, GEOCHEMISTRY [CLAIMS/PERMITS: NARNIA 1-16].
NTS: 115F/09 [LAT 61-40; LONG 140-02]
CONFIDENTIAL. DOCUMENT IN PAPER AND MICROFICHE FORMAT [1 MICROFICHE]

115F/10

019071
GAYLORD AND NEW PRIVATEER AND QUATSINO MINES LIMITED, WHITE RIVER AREA, YUKON. R E WALCOTT. 1968.
KEYWORDS: GEOPHYSICS [CLAIMS/PERMITS: NACK].
NTS: 115F/10; 115F/15 [LAT 61-45; LONG 140-42]
COPIES MAY BE PURCHASED. DOCUMENT IN PAPER AND MICROFICHE FORMAT [2 MICROFICHE]

019072
JERSEY CONSOLIDATED MINES LIMITED, WHITE RIVER AREA, YUKON. BY J LLOYD. 1968.
KEYWORDS: GEOPHYSICS [CLAIMS/PERMITS: DOUG].
NTS: 115F/10 [LAT 61-46; LONG 140-45]
COPIES MAY BE PURCHASED. DOCUMENT IN PAPER AND MICROFICHE FORMAT [2 MICROFICHE]

019073
JERSEY CONSOLIDATED MINES LIMITED, WHITE RIVER AREA, YUKON. BY P E WALCOTT. 1968.
KEYWORDS: GEOPHYSICS [CLAIMS/PERMITS: KLU].
NTS: 115F/10 [LAT 61-45; LONG 140-42]
COPIES MAY BE PURCHASED. DOCUMENT IN PAPER AND MICROFICHE FORMAT [1 MICROFICHE]

019074
MOLY-WIN MINES LIMITED, WHITE RIVER AREA, YUKON. BY J LLOYD. 1968.
KEYWORDS: GEOPHYSICS [CLAIMS/PERMITS: DOUG].
NTS: 115F/10 [LAT 61-44; LONG 140-44]
COPIES MAY BE PURCHASED. DOCUMENT IN PAPER AND MICROFICHE FORMAT [1 MICROFICHE]

019075
WHITE RIVER MINES LIMITED, KLETSAN CREEK AREA, YUKON. BY H WOBER. 1968.
KEYWORDS: GEOPHYSICS, GEOCHEMISTRY, REGIONAL GEOLOGY [CLAIMS/PERMITS: K-CU].
NTS: 115F/10 [LAT 61-35; LONG 140-57]
COPIES MAY BE PURCHASED. DOCUMENT IN PAPER AND MICROFICHE FORMAT [2 MICROFICHE]

060189
WHITE RIVER MINES LIMITED, KLETSAN CREEK AREA, YUKON. BY A R DODDS; J B PRENDERGAST. 1969.
KEYWORDS: GEOPHYSICS, GEOCHEMISTRY, REGIONAL GEOLOGY, METALLIC MINERALS, STRUCTURAL GEOLOGY [CLAIMS/PERMITS: K-CU].
NTS: 115F/10 [LAT 61-35; LONG 140-57]
COPIES MAY BE PURCHASED. DOCUMENT IN PAPER AND MICROFICHE FORMAT [1 MICROFICHE]

115F/15

017472
COMINCO LIMITED, MILES RIDGE AREA, YUKON. BY T W MURARO. 1966.
KEYWORDS: REGIONAL GEOLOGY, ECONOMIC GEOLOGY, METALLIC MINERALS [CLAIMS/PERMITS: HAWK, OWL, JUMBO].
NTS: 115F/15; 115K/02 [LAT 60-01; LONG 140-38]
COPIES MAY BE PURCHASED. DOCUMENT IN PAPER AND MICROFICHE FORMAT [1 MICROFICHE]

018930
SILVER CITY MINES LIMITED, WHITE RIVER AREA, YUKON. W V SMITHERINGALE. 1968.
KEYWORDS: GEOPHYSICS, REGIONAL GEOLOGY, METALLIC MINERALS, ECONOMIC GEOLOGY, 1 DDH - 77.41M [254 FT] [CLAIMS/PERMITS: MARC, SLAGGARD, GOLDENHORNE].
NTS: 115F/15 [LAT 62-45; LONG 142-00]
COPIES MAY BE PURCHASED. DOCUMENT IN PAPER AND MICROFICHE FORMAT [2 MICROFICHE]

019071
GAYLORD AND NEW PRIVATEER AND QUATSINO MINES LIMITED, WHITE RIVER AREA, YUKON. R E WALCOTT. 1968.
KEYWORDS: GEOPHYSICS [CLAIMS/PERMITS: NACK].
NTS: 115F/10; 115F/15 [LAT 61-45; LONG 140-42]
COPIES MAY BE PURCHASED. DOCUMENT IN PAPER AND MICROFICHE FORMAT [2 MICROFICHE]

019076
CANYON CITY EXPLORATIONS LIMITED, WHITE RIVER AREA, YUKON. BY J G BAIRD. 1968.
KEYWORDS: GEOPHYSICS [CLAIMS/PERMITS: CC].
NTS: 115F/15 [LAT 61-51; LONG 140-51]
COPIES MAY BE PURCHASED. DOCUMENT IN PAPER AND MICROFICHE FORMAT [1 MICROFICHE]

019077
DISCOVERY MINES LIMITED, WHITE RIVER AREA, YUKON. BY J G BAIRD; J S READ. 1967.
KEYWORDS: GEOPHYSICS [CLAIMS/PERMITS: MICRO].
NTS: 115F/15 [LAT 61-58; LONG 140-32]
CONFIDENTIAL. DOCUMENT IN PAPER AND MICROFICHE FORMAT [2 MICROFICHE]

019078
IMPERIAL OIL ENTERPRISES LIMITED, WHITE RIVER AREA, YUKON. BY G J MCGINN. 1967.
KEYWORDS: GEOPHYSICS, REGIONAL GEOLOGY, METALLIC MINERALS, ECONOMIC GEOLOGY [CLAIMS/PERMITS: LEP].
NTS: 115F/15 [LAT 61-51; LONG 140-33]
COPIES MAY BE PURCHASED. DOCUMENT IN PAPER AND MICROFICHE FORMAT [2 MICROFICHE]

019079
PACIFIC GIANT STEEL ORES LIMITED, RABBIT CREEK-WHITE RIVER AREA, YUKON. BY R J CATHRO. 1967.
KEYWORDS: REGIONAL GEOLOGY, METALLIC MINERALS, ECONOMIC GEOLOGY [CLAIMS/PERMITS: CC].
NTS: 115F/15 [LAT 61-51; LONG 140-51]
COPIES MAY BE PURCHASED. DOCUMENT IN PAPER AND MICROFICHE FORMAT [1 MICROFICHE]

019082
SILVER CITY MINES LIMITED, WHITE RIVER AREA, YUKON. BY R J CATHRO. 1968.
KEYWORDS: REGIONAL GEOLOGY, METALLIC MINERALS, ECONOMIC GEOLOGY [CLAIMS/PERMITS: MARC, AGGARD, GOLDENHORN, KC].
NTS: 115F/15 [LAT 61-48; LONG 140-45]
COPIES MAY BE PURCHASED. DOCUMENT IN PAPER AND MICROFICHE FORMAT [3 MICROFICHE]

019083
P VERSLUCE, WHITE RIVER AREA, YUKON. BY P H SEVENSMA; P VERSLUCE. 1966.
KEYWORDS: REGIONAL GEOLOGY, ECONOMIC GEOLOGY, METALLIC MINERALS [CLAIMS/PERMITS: PER, MICRO]
NTS: 115F/15 [LAT 61-57; LONG 140-32]
CONFIDENTIAL. DOCUMENT IN PAPER AND MICROFICHE FORMAT [2 MICROFICHE]

019890
SILVER CITY MINES LIMITED, WHITE RIVER AREA, YUKON. BY R J CATHRO. 1966.
KEYWORDS: REGIONAL GEOLOGY, METALLIC MINERALS, STRUCTURAL GEOLOGY [CLAIMS/PERMITS: MARC].
NTS: 115F/15 [LAT 61-48; LONG 140-36]
CONFIDENTIAL. DOCUMENT IN PAPER AND MICROFICHE FORMAT [1 MICROFICHE]

019891
SILVER CITY MINES LIMITED, WHITE RIVER AREA, YUKON. BY W V SMITHERINGALE. 1972.
KEYWORDS: GEOPHYSICS, REGIONAL GEOLOGY, METALLIC MINERALS [CLAIMS/PERMITS: MARC].
NTS: 115F/15 [LAT 61-47; LONG 140-36]
COPIES MAY BE PURCHASED. DOCUMENT IN PAPER AND MICROFICHE FORMAT [2 MICROFICHE]

019892
SILVER CITY MINES LIMITED, WHITE RIVER AREA, YUKON. BY W V SMITHERINGALE. 1972.
KEYWORDS: GEOPHYSICS, REGIONAL GEOLOGY, STRUCTURAL GEOLOGY, ECONOMIC GEOLOGY, 20 DDH - 888.12M [2914 FT] [CLAIMS/PERMITS: MARC].
NTS: 115F/15 [LAT 61-47; LONG 140-36]
COPIES MAY BE PURCHASED. DOCUMENT IN PAPER AND MICROFICHE FORMAT [3 MICROFICHE]

115F/15
CONT'D

019893
SILVER CITY MINES LIMITED, WHITE RIVER AREA, YUKON. BY W G STEVENSON. 1973.
KEYWORDS: GEOPHYSICS, REGIONAL GEOLOGY, METALLIC MINERALS, ECONOMIC GEOLOGY, 18 DDH - 1130.43M [3709 FT] [CLAIMS/PERMITS: MARC].
NTS: 115F/15 [LAT 61-47; LONG 140-36]
COPIES MAY BE PURCHASED. DOCUMENT IN PAPER AND MICROFICHE FORMAT [1 MICROFICHE]

060190
IMPERIAL OIL ENTERPRISES LIMITED, KLUANE LAKE AREA, YUKON. BY R W ODDY. 1970.
KEYWORDS: GEOCHEMISTRY, REGIONAL GEOLOGY, METALLIC MINERALS [CLAIMS/PERMITS: LEP].
NTS: 115F/15 [LAT 61-50; LONG 140-33]
COPIES MAY BE PURCHASED. DOCUMENT IN PAPER AND MICROFICHE FORMAT [3 MICROFICHE]

060191
RONEX MINES LIMITED, WHITE RIVER AREA, YUKON. BY R E RENSHAW. 1969.
KEYWORDS: GEOPHYSICS, REGIONAL GEOLOGY, METALLIC MINERALS [CLAIMS/PERMITS: ORE].
NTS: 115F/15 [LAT 61-47; LONG 140-51]
COPIES MAY BE PURCHASED. DOCUMENT IN PAPER AND MICROFICHE FORMAT [1 MICROFICHE]

060732
SILVER CITY MINES LIMITED, WHITE RIVER AREA, YUKON. BY J G BAIRD. 1968.
KEYWORDS: GEOPHYSICS, REGIONAL GEOLOGY, METALLIC MINERALS, ECONOMIC GEOLOGY [CLAIMS/PERMITS: KC, MARC].
NTS: 115F/15 [LAT 61-47; LONG 140-48]
COPIES MAY BE PURCHASED. DOCUMENT IN PAPER AND MICROFICHE FORMAT [3 MICROFICHE]

060733
SILVER CITY MINES LIMITED, WHITE RIVER AREA, YUKON. BY J G BAIRD. 1967.
KEYWORDS: REGIONAL GEOLOGY, METALLIC MINERALS [CLAIMS/PERMITS: MARC].
NTS: 115F/15 [LAT 61-47; LONG 140-45]
COPIES MAY BE PURCHASED. DOCUMENT IN PAPER AND MICROFICHE FORMAT [1 MICROFICHE]

060886
SILVER CITY MINES LIMITED, WHITE RIVER AREA, YUKON. BY R J CATHRO. 1967.
KEYWORDS: GEOPHYSICS, GEOCHEMISTRY, REGIONAL GEOLOGY, METALLIC MINERALS, STRUCTURAL GEOLOGY, ECONOMIC GEOLOGY [CLAIMS/PERMITS: MARC, SLAGGARD, GOLDEN HORN, KC].
NTS: 115F/15 [LAT 61-47; LONG 140-48]
CONFIDENTIAL. DOCUMENT IN PAPER AND MICROFICHE FORMAT [2 MICROFICHE]

060985
IMPERIAL OIL ENTERPRISES LIMITED, WHITE RIVER AREA, YUKON. BY P E WALCOTT. 1971.
KEYWORDS: GEOPHYSICS [CLAIMS/PERMITS: LEP].
NTS: 115F/15 [LAT 60-00; LONG 140-00]
COPIES MAY BE PURCHASED. DOCUMENT IN PAPER AND MICROFICHE FORMAT [1 MICROFICHE]

060986
IMPERIAL OIL ENTERPRISES LIMITED, WHITE RIVER AREA, YUKON. BY R W ODDY. 1971.
KEYWORDS: REGIONAL GEOLOGY, METALLIC MINERALS, STRUCTURAL GEOLOGY, ECONOMIC GEOLOGY [CLAIMS/PERMITS: RAY].
NTS: 115F/15 [LAT 61-58; LONG 140-46]
COPIES MAY BE PURCHASED. DOCUMENT IN PAPER AND MICROFICHE FORMAT [1 MICROFICHE]

060987
IMPERIAL OIL ENTERPRISES LIMITED, WHITE RIVER AREA, YUKON. BY R W ODDY. 1971.
KEYWORDS: GEOPHYSICS, REGIONAL GEOLOGY METALLIC MINERALS [CLAIMS/PERMITS: LEP].
NTS: 115F/15 [LAT 61-50; LONG 140-33]
COPIES MAY BE PURCHASED. DOCUMENT IN PAPER AND MICROFICHE FORMAT [2 MICROFICHE]

061128
KENNCO EXPLORATIONS [WESTERN] LIMITED, BEAVER CREEK AREA, YUKON. BY K A GRACE. 1970.
KEYWORDS: GEOCHEMISTRY, REGIONAL GEOLOGY, METALLIC MINERALS [CLAIMS/PERMITS: WRANGELL].
NTS: 115F/15; 115K/02 [LAT 62-00; LONG 141-00]
COPIES MAY BE PURCHASED. DOCUMENT IN PAPER AND MICROFICHE FORMAT [7 MICROFICHE]

061476
SILVER CITY MINES LIMITED, WHITE RIVER AREA, YUKON. BY W V SMITHERINGALE. 1973.
KEYWORDS: GEOPHYSICS, REGIONAL GEOLOGY, METALLIC MINERALS [CLAIMS/PERMITS: MARC].
NTS: 115F/15 [LAT 61-46; LONG 140-47]
COPIES MAY BE PURCHASED. DOCUMENT IN PAPER AND MICROFICHE FORMAT [1 MICROFICHE]

061477
SILVER CITY MINES LIMITED, WHITE RIVER AREA, YUKON. BY W V SMITHERINGALE. 1974.
KEYWORDS: REGIONAL GEOLOGY, METALLIC MINERALS [CLAIMS/PERMITS: MARC].
NTS: 115F/15 [LAT 61-46; LONG 140-47]
COPIES MAY BE PURCHASED. DOCUMENT IN PAPER AND MICROFICHE FORMAT [1 MICROFICHE]

061676
SILVER CITY MINES LIMITED, WHITE RIVER AREA, YUKON. BY R J CATHRO. 1966.
KEYWORDS: REGIONAL GEOLOGY [CLAIMS/PERMITS: MARC, SLAGGARD, GOLDEN HORN].
NTS: 115F/15 [LAT 61-47; LONG 140-48]
COPIES MAY BE PURCHASED. DOCUMENT IN PAPER AND MICROFICHE FORMAT [1 MICROFICHE]

115F/15 CONT'D

091737
SILVER CITY MINES LIMITED, WHITE RIVER AREA, YUKON. BY R J CATHRO. 1967.
KEYWORDS: REGIONAL GEOLOGY, METALLIC MINERALS [CLAIMS/PERMITS: MARC].
NTS: 115F/15 [LAT 61-47; LONG 140-48]
COPIES MAY BE PURCHASED. DOCUMENT IN PAPER AND MICROFICHE FORMAT [1 MICROFICHE]

052001
SILVER CITY MINES LIMITED, WHITE RIVER AREA, YUKON. BY A J SINCLAIR. 1976.
KEYWORDS: REGIONAL GEOLOGY, ECONOMIC GEOLOGY, METALLIC MINERALS, MINERALOGY [CLAIMS/PERMITS: MARK, NUK, GOLDEN HORN, SLAGGARD, HANNA].
NTS: 115F/15 [LAT 61-47; LONG 140-47]
CONFIDENTIAL. DOCUMENT IN PAPER AND MICROFICHE FORMAT [2 MICROFICHE]

091316
DISCOVERY MINES LIMITED, UPPER WHITE RIVER AREA, YUKON. BY T ANTONIUK. 1968.
KEYWORDS: ECONOMIC GEOLOGY, METALLIC MINERALS, GEOCHEMISTRY, 3 DDH - 623.88M [2047 FT] [CLAIMS/PERMITS: MICRO].
NTS: 115F/15 [LAT 61-57; LONG 140-32]
CONFIDENTIAL. DOCUMENT IN PAPER AND MICROFICHE FORMAT [1 MICROFICHE]

091317
SILVER CITY MINES LIMITED, WHITE RIVER AREA, YUKON. BY R J CATHRO. 1968.
KEYWORDS: ECONOMIC GEOLOGY, GEOCHEMISTRY, METALLIC MINERALS [CLAIMS/PERMITS: MARC, KC].
NTS: 115F/15 [LAT 61-47; LONG 140-48]
CONFIDENTIAL. DOCUMENT IN PAPER AND MICROFICHE FORMAT [1 MICROFICHE]

091318
UNITED PEMETEX LIMITED, WHITE RIVER AREA, YUKON. BY R J CATHRO. 1968.
KEYWORDS: ECONOMIC GEOLOGY, METALLIC MINERALS, GEOCHEMISTRY, 11 DDH - 800.35M [2626 FT] [CLAIMS/PERMITS: WHITE RIVER COPPER].
NTS: 115F/15 [LAT 61-47; LONG 140-47]
CONFIDENTIAL. DOCUMENT IN PAPER AND MICROFICHE FORMAT [3 MICROFICHE]

091319
UNITED PERMATEX LIMITED, WHITE RIVER AREA, YUKON. ANONYMOUS; ANONYMOUS. 1972.
KEYWORDS: ECONOMIC GEOLOGY, METALLIC MINERALS, 20 DDH - 883.86M [2900 FT] [CLAIMS/PERMITS: GOLDEN HORN, SLAGGARD, MARC, HANNA, NUK].
NTS: 115F/15 [LAT 61-47; LONG 140-47]
CONFIDENTIAL. DOCUMENT IN PAPER AND MICROFICHE FORMAT [1 MICROFICHE]

091320
CANYON CITY EXPLORATIONS LIMITED, RABBIT CREEK AREA, YUKON. BY G W GRANT. 1970.
KEYWORDS: ECONOMIC GEOLOGY, METALLIC MINERALS, GEOCHEMISTRY, 1 DDH - 121.91M [400 FT] [CLAIMS/PERMITS: CC].
NTS: 115F/15 [LAT 61-51; LONG 140-42]
CONFIDENTIAL. DOCUMENT IN PAPER AND MICROFICHE FORMAT [1 MICROFICHE]

091321
NICKEL SYNDICATE, UPPER WHITE RIVER AREA, YUKON. BY K A MACLEAN ; J S VINCENT. 1973.
KEYWORDS: ECONOMIC GEOLOGY, METALLIC MINERALS, GEOCHEMISTRY, 7 DDH - 643.39M [2111 FT] [CLAIMS/PERMITS: CANALASK].
NTS: 115F/15 [LAT 61-57; LONG 140-32]
CONFIDENTIAL. DOCUMENT IN PAPER AND MICROFICHE FORMAT [1 MICROFICHE]

091323
SILVER CITY MINES LIMITED, WHITE RIVER AREA, YUKON. BY W V SMITHERINGALE. 1975.
KEYWORDS: ECONOMIC GEOLOGY, METALLIC MINERALS, GEOCHEMISTRY, 20 DDH - 1082.21M [3550.8 FT] [CLAIMS/PERMITS: WHITE RIVER COPPER].
NTS: 115F/15; 115G/13 [LAT 61-47; LONG 140-47]
CONFIDENTIAL. DOCUMENT IN PAPER AND MICROFICHE FORMAT [3 VOL. 5 MICROFICHE]

091499
HOMESTAKE MINERAL DEVELOPMENT COMPANY, BOULDER CREEK AREA, YUKON. BY R T BOYD; M FLANAGAN. 1983.
KEYWORDS: STRUCTURAL GEOLOGY, GEOCHEMISTRY, REGIONAL GEOLOGY, METALLIC MINERALS [CLAIMS/PERMITS: CAN 1-52].
NTS: 115F/15 [LAT 61-48; LONG 140-55]
CONFIDENTIAL. DOCUMENT IN PAPER AND MICROFICHE FORMAT [1 MICROFICHE]

115F/16 **090146**
WESTERN MINES LIMITED, PICKHANDLE LAKE AREA, YUKON. BY S W CAMPBELL. 1976.
KEYWORDS: GEOPHYSICS, REGIONAL GEOLOGY [CLAIMS/PERMITS: M].
NTS: 115F/16 [LAT 61-55; LONG 140-15]
CONFIDENTIAL. DOCUMENT IN PAPER AND MICROFICHE FORMAT [2 MICROFICHE]

115G/01 **120008**
DUPONT OF CANADA EXPLORATION LIMITED, FOURTH OF JULY CREEK AREA, YUKON. BY D G MARK. 1976.
KEYWORDS: GEOPHYSICS [CLAIMS/PERMITS: PLACER LEASE 3089, PLACER LEASE 3354].
NTS: 115G/01 [LAT 61-10; LONG 138-03]
COPIES MAY BE PURCHASED. DOCUMENT IN PAPER AND MICROFICHE FORMAT [3 MICROFICHE]

115G/02

019084
DICKSON CREEK NICKEL, DUKE RIVER AREA, YUKON. BY P H SEVENSMA. 1968.
KEYWORDS: GEOPHYSICS, REGIONAL GEOLOGY, METALLIC MINERALS, ECONOMIC GEOLOGY [CLAIMS/PERMITS: DC].
NTS: 115G/02 [LAT 61-07; LONG 138-54]
COPIES MAY BE PURCHASED. DOCUMENT IN PAPER AND MICROFICHE FORMAT [1 MICROFICHE]

060154
J S VINCENT, KLUANE LAKE AREA, YUKON. BY M MACEY; R F MCLOUGHLIN; J S VINCENT. 1973.
KEYWORDS: REGIONAL GEOLOGY, METALLIC MINERALS, STRUCTURAL GEOLOGY, ECONOMIC GEOLOGY [CLAIMS/PERMITS: SPY].
NTS: 115G/02 [LAT 61-09; LONG 138-45]
COPIES MAY BE PURCHASED. DOCUMENT IN PAPER AND MICROFICHE FORMAT [1 MICROFICHE]

115G/03

017485
BARYMIN MINES LIMITED, DUKE RIVER AREA, YUKON. BY L G WHITE. 1953.
KEYWORDS: REGIONAL GEOLOGY, METALLIC MINERALS, ECONOMIC GEOLOGY [CLAIMS/PERMITS: KANE].
NTS: 115G/03 [LAT 61-10; LONG 139-10]
COPIES MAY BE PURCHASED. DOCUMENT IN PAPER AND MICROFICHE FORMAT [1 MICROFICHE]

060989
NORMAN H URSEL ASSOCIATES LIMITED, NIAMODLADC MOUNTAIN AREA, YUKON. BY E L SPEELMAN. 1970.
KEYWORDS: REGIONAL GEOLOGY, FOSSIL FUELS, STRUCTURAL GEOLOGY, TECTONICS [CLAIMS/PERMITS: COAL LICENCE].
NTS: 115G/03; 115G/06 [LAT 61-14; LONG 139-05]
COPIES MAY BE PURCHASED. DOCUMENT IN PAPER AND MICROFICHE FORMAT [1 MICROFICHE]

115G/05

017459
TECK EXPLORATION COMPANY LIMITED, ARCH CREEK AREA, YUKON. BY A J WALKER. 1955.
KEYWORDS: GEOPHYSICS [CLAIMS/PERMITS: MUSKETEER, DONJEK].
NTS: 115G/05 [LAT 61-30; LONG 139-40]
COPIES MAY BE PURCHASED. DOCUMENT IN PAPER AND MICROFICHE FORMAT [2 MICROFICHE]

017461
CALLINAN FLIN FLON MINES LIMITED, QUILL CREEK AREA, YUKON. BY A ALLAN. 1955.
KEYWORDS: GEOPHYSICS [CLAIMS/PERMITS: WADE].
NTS: 115G/05 [LAT 61-26; LONG 139-35]
COPIES MAY BE PURCHASED. DOCUMENT IN PAPER AND MICROFICHE FORMAT [1 MICROFICHE]

019085
J B O'NEIL AND C GIBBONS, QUILL-ARCH CREEKS AREA, YUKON. BY C GIBBONS; R G HILKER; J B O'NEIL. 1967.
KEYWORDS: GEOPHYSICS, REGIONAL GEOLOGY [CLAIMS/PERMITS: ARCH, LEGACY, JIFFY, TIPPY].
NTS: 115G/05 [LAT 61-25; LONG 139-41]
COPIES MAY BE PURCHASED. DOCUMENT IN PAPER AND MICROFICHE FORMAT [2 MICROFICHE]

019524
CALLINAN FLIN FLON MINES LIMITED, QUILL CREEK AREA, YUKON. BY S H DAVIS. 1955.
KEYWORDS: REGIONAL GEOLOGY [CLAIMS/PERMITS: SADDLE, BIT, WADE, HORSE, BRIDLE].
NTS: 115G/05 [LAT 61-27; LONG 139-36]
COPIES MAY BE PURCHASED. DOCUMENT IN PAPER AND MICROFICHE FORMAT [1 MICROFICHE]

060192
NICANEX MINES LIMITED, QUILL CREEK AREA, YUKON. BY E O CHISHOLM; T L SADLIER-BROWN. 1970.
KEYWORDS: MATHEMATICAL GEOLOGY, GEOCHEMISTRY, REGIONAL GEOLOGY, METALLIC MINERALS [CLAIMS/PERMITS: AMP].
NTS: 115G/05; 115G/06 [LAT 61-25; LONG 139-30]
COPIES MAY BE PURCHASED. DOCUMENT IN PAPER AND MICROFICHE FORMAT [1 MICROFICHE]

091322
IMPERIAL OIL ENTERPRISES LIMITED, RYHOLITE CREEK AREA, YUKON. BY F R HASSARD; C M TRIGG. 1972.
KEYWORDS: ECONOMIC GEOLOGY, REGIONAL GEOLOGY, GEOCHEMISTRY, GEOPHYSICS, 4 DDH - 457.47M [1501 FT] [CLAIMS/PERMITS: MAX].
NTS: 115G/05 [LAT 61-52; LONG 138-34]
CONFIDENTIAL. DOCUMENT IN PAPER AND MICROFICHE FORMAT .

091578
NORANDA EXPLORATION COMPANY LIMITED, BURWASH LANDING AREA, YUKON. BY M SAVELL. 1984.
KEYWORDS: REGIONAL GEOLOGY, GEOCHEMISTRY, ECONOMIC GEOLOGY, METALLIC MINERALS [CLAIMS/PERMITS: MAR 1-4].
NTS: 115G/05 [LAT 61-25; LONG 139-54]
CONFIDENTIAL. DOCUMENT IN PAPER AND MICROFICHE FORMAT [2]

091608
NORANDA EXPLORATION COMPANY LIMITED, BURWASH-QUILL CREEKS AREA, YUKON. BY M SAVELL. 1985.
KEYWORDS: REGIONAL GEOLOGY, METALLIC MINERALS, GEOCHEMISTRY, ECONOMIC GEOLOGY [CLAIMS/PERMITS: CEM 1-30, CEM 32-91].
NTS: 115G/05 [LAT 61-25; LONG 139-54]
CONFIDENTIAL. DOCUMENT IN PAPER AND MICROFICHE FORMAT [2]

115G/05 CONT'D

120009
MORAINE GOLD MINES LIMITED, HOGE CREEK AREA, YUKON. BY A ALLAN. 1971.
KEYWORDS: REGIONAL GEOLOGY, ECONOMIC GEOLOGY, METALLIC MINERALS [CLAIMS/PERMITS: FIRE].
NTS: 115G/05; 115G/06 [LAT 61-16; LONG 138-34]
COPIES MAY BE PURCHASED. DOCUMENT IN PAPER AND MICROFICHE FORMAT [1 MICROFICHE]

115G/06

017462
TECK EXPLORATION COMPANY LIMITED, DUKE RIVER AREA, YUKON. BY A J WALKER. 1954.
KEYWORDS: GEOPHYSICS, REGIONAL GEOLOGY [CLAIMS/PERMITS: TECK].
NTS: 115G/06 [LAT 61-18; LONG 139-12]
COPIES MAY BE PURCHASED. DOCUMENT IN PAPER AND MICROFICHE FORMAT [1 MICROFICHE]

017951
ALICE LAKE MINES LIMITED, BURWASH CREEK AREA, YUKON. BY L G MORRISON. 1967.
KEYWORDS: REGIONAL GEOLOGY, METALLIC MINERALS, ECONOMIC GEOLOGY [CLAIMS/PERMITS: GLEN].
NTS: 115G/06 [LAT 61-21; LONG 139-20]
COPIES MAY BE PURCHASED. DOCUMENT IN PAPER AND MICROFICHE FORMAT [1 MICROFICHE]

019067
ALICE LAKE MINES LIMITED, BURWASH AREA, YUKON. BY P E WALCOTT. 1967.
KEYWORDS: GEOPHYSICS [CLAIMS/PERMITS: MARY, TEDDY].
NTS: 115G/06 [LAT 61-25; LONG 139-20]
CONFIDENTIAL. DOCUMENT IN PAPER AND MICROFICHE FORMAT [2 MICROFICHE]

019086
ALCON PETROLEUMS LIMITED, BURWASH CREEK AREA, YUKON. BY G J MCGINN. 1967.
KEYWORDS: GEOPHYSICS, GEOCHEMISTRY, REGIONAL GEOLOGY, METALLIC MINERALS, ECONOMIC GEOLOGY [CLAIMS/PERMITS: CORK].
NTS: 115G/06 [LAT 61-23; LONG 139-25]
COPIES MAY BE PURCHASED. DOCUMENT IN PAPER AND MICROFICHE FORMAT [3 MICROFICHE]

019087
GEOPHOTO SERVICES LIMITED, KLUANE LAKE AREA, YUKON. BY R A BELL. 1967.
KEYWORDS: GEOPHYSICS [CLAIMS/PERMITS: CORK].
NTS: 115G/06 [LAT 61-23; LONG 139-25]
COPIES MAY BE PURCHASED. DOCUMENT IN PAPER AND MICROFICHE FORMAT [2 MICROFICHE]

019088
IMPERIAL OIL ENTERPRISES LIMITED, BURWASH CREEK AREA, YUKON. BY R W ODDY. 1968.
KEYWORDS: REGIONAL GEOLOGY, METALLIC MINERALS, ECONOMIC GEOLOGY [CLAIMS/PERMITS: CORK].
NTS: 115G/06 [LAT 61-23; LONG 139-25]
COPIES MAY BE PURCHASED. DOCUMENT IN PAPER AND MICROFICHE FORMAT [2 MICROFICHE]

019572
ALICE LAKE MINES LIMITED, BURWASH CREEK AREA, YUKON. BY P E WALCOTT. 1967.
KEYWORDS: GEOPHYSICS, REGIONAL GEOLOGY, METALLIC MINERALS, ECONOMIC GEOLOGY [CLAIMS/PERMITS: GLEN].
NTS: 115G/06 [LAT 61-21; LONG 139-20]
COPIES MAY BE PURCHASED. DOCUMENT IN PAPER AND MICROFICHE FORMAT [2 MICROFICHE]

019573
IMPERIAL OIL ENTERPRISES LIMITED, BURWASH CREEK AREA, YUKON. BY G J MCGINN. 1967.
KEYWORDS: GEOPHYSICS, GEOCHEMISTRY, REGIONAL GEOLOGY, METALLIC MINERALS, STRUCTURAL GEOLOGY, ECONOMIC GEOLOGY [CLAIMS/PERMITS: PAT].
NTS: 115G/06 [LAT 61-19; LONG 139-29]
COPIES MAY BE PURCHASED. DOCUMENT IN PAPER AND MICROFICHE FORMAT [2 MICROFICHE]

019886
NORMAN H URSEL ASSOCIATES LIMITED, AMPHITHEATRE MOUNT AREA, YUKON. BY E L SPEELMAN. 1971.
KEYWORDS: REGIONAL GEOLOGY, ECONOMIC GEOLOGY, FOSSIL FUELS [CLAIMS/PERMITS: COAL LICENCE 19]
NTS: 115G/06 [LAT 61-19; LONG 139-25]
COPIES MAY BE PURCHASED. DOCUMENT IN PAPER AND MICROFICHE FORMAT [1 MICROFICHE]

050104
ALICE LAKE MINES LIMITED, BURWASH CREEK AREA, YUKON. BY L J SIEGA. 1972.
KEYWORDS: GEOCHEMISTRY, REGIONAL GEOLOGY, METALLIC MINERALS, ECONOMIC GEOLOGY [CLAIMS/PERMITS: MARY].
NTS: 115G/06 [LAT 61-17; LONG 140-19]
COPIES MAY BE PURCHASED. DOCUMENT IN PAPER AND MICROFICHE FORMAT [1 MICROFICHE]

050192
NICANEX MINES LIMITED, QUILL CREEK AREA, YUKON. BY E O CHISHOLM; T L SADLIER-BROWN. 1970.
KEYWORDS: MATHEMATICAL GEOLOGY, GEOCHEMISTRY, REGIONAL GEOLOGY, METALLIC MINERALS [CLAIMS/PERMITS: AMP].
NTS: 115G/05; 115G/06 [LAT 61-25; LONG 139-30]
COPIES MAY BE PURCHASED. DOCUMENT IN PAPER AND MICROFICHE FORMAT [1 MICROFICHE]

115G/06
CONT'D

060988
NORMAN H URSEL ASSOCIATES LIMITED, NIAMODLAOC MOUNTAIN AREA, YUKON. BY E L SPEELMAN. 1971.
KEYWORDS: REGIONAL GEOLOGY, FOSSIL FUELS, STRUCTURAL GEOLOGY, TECTONICS [CLAIMS/PERMITS: COAL LICENCE 14].
NTS: 115G/06 [LAT 61-15; LONG 139-07]
COPIES MAY BE PURCHASED. DOCUMENT IN PAPER AND MICROFICHE FORMAT [3 MICROFICHE]

060989
NORMAN H URSEL ASSOCIATES LIMITED, NIAMODLAOC MOUNTAIN AREA, YUKON. BY E L SPEELMAN. 1970.
KEYWORDS: REGIONAL GEOLOGY, FOSSIL FUELS, STRUCTURAL GEOLOGY, TECTONICS [CLAIMS/PERMITS: COAL LICENCE].
NTS: 115G/03; 115G/06 [LAT 61-14; LONG 139-05]
COPIES MAY BE PURCHASED. DOCUMENT IN PAPER AND MICROFICHE FORMAT [1 MICROFICHE]

090499
HALFERDAHL AND ASSOCIATES LIMITED, TATAMAGOUCHE CREEK AREA, YUKON. BY R BISSONNETTE; L B HALFERDAHL. 1979.
KEYWORDS: GEOPHYSICS, GEOCHEMISTRY, REGIONAL GEOLOGY, STRATIGRAPHY, METALLIC MINERALS [CLAIMS/PERMITS: EL, JO, SUE, KAT, NAN, JAN, DEN, WEN, AND, JY].
NTS: 115G/06 [LAT 61-22; LONG 139-19]
CONFIDENTIAL. DOCUMENT IN PAPER AND MICROFICHE FORMAT [5 MICROFICHE]

090655
HALFERDAHL AND ASSOCIATES LIMITED, BURWASH CREEK AREA, YUKON. BY L B HALFERDAHL. 1980.
KEYWORDS: GEOPHYSICS, GEOCHEMISTRY, REGIONAL GEOLOGY, ECONOMIC GEOLOGY, METALLIC MINERALS [CLAIMS/PERMITS: EL, JO, SUE, KAT, NAN, JAN, DEN, WEN, AND, JY].
NTS: 115G/06 [LAT 61-22; LONG 139-19]
CONFIDENTIAL. DOCUMENT IN PAPER AND MICROFICHE FORMAT [3 MICROFICHE]

090848
HALFERDAHL AND ASSOCIATES LIMITED, BURWASH-TATAMAGOUCHE CREEKS AREA, YUKON. BY L B HALFERDAHL. 1981.
KEYWORDS: REGIONAL GEOLOGY, GEOCHEMISTRY, METALLIC MINERALS, ECONOMIC GEOLOGY [CLAIMS/PERMITS: JY, KAT].
NTS: 115G/06 [LAT 61-23; LONG 139-21]
CONFIDENTIAL. DOCUMENT IN PAPER AND MICROFICHE FORMAT [3 MICROFICHE]

090875
HALFERDAHL AND ASSOCIATES LIMITED, BURWASH-TATAMAGOUCHE CREEKS AREA, YUKON. BY L B HALFERDAHL. 1981.
KEYWORDS: ECONOMIC GEOLOGY, METALLIC MINERALS, 5 DDH - 297M [974 FT] [CLAIMS/PERMITS: JO, WEN].
NTS: 115G/06 [LAT 61-22; LONG 139-19]
CONFIDENTIAL. DOCUMENT IN PAPER AND MICROFICHE FORMAT [2 MICROFICHE]

090891
HALFERDAHL AND ASSOCIATES LIMITED, BURWASH-TATAMAGOUCHE CREEKS AREA, YUKON. BY D B NELSON. 1981.
KEYWORDS: REGIONAL GEOLOGY, ECONOMIC GEOLOGY, GEOCHEMISTRY, METALLIC MINERALS [CLAIMS/PERMITS: JY, KAT, AND, SUE].
NTS: 115G/06 [LAT 61-22; LONG 139-23]
CONFIDENTIAL. DOCUMENT IN PAPER AND MICROFICHE FORMAT [2 MICROFICHE]

091175
HALFERDAHL AND ASSOCIATES LIMITED, BURWASH-TATAMAGOUCHE CREEKS AREA, YUKON. BY I B HALFERDAHL. 1983.
KEYWORDS: ECONOMIC GEOLOGY, METALLIC MINERALS, 3 DDH - 272.79M [895 FT] [CLAIMS/PERMITS: FI , JO, SUE, KATI, KAT, NAN, JAN, DEN, WEN, AND, JY].
NTS: 115G/06 [LAT 61-22; LONG 139-23]
CONFIDENTIAL. DOCUMENT IN PAPER AND MICROFICHE FORMAT [4 MICROFICHE]

091397
HALFERDAHL AND ASSOCIATES LIMITED, BURWASH-TATAMAGOUCHE CREEKS AREA, YUKON. BY L B HALFERDAHL. 1982.
KEYWORDS: GEOCHEMISTRY, METALLIC MINERALS, ECONOMIC GEOLOGY [CLAIMS/PERMITS: JY, DEN, EL].
NTS: 115G/06 [LAT 61-22; LONG 139-23]
CONFIDENTIAL. DOCUMENT IN PAPER AND MICROFICHE FORMAT [1 MICROFICHE]

091495
HALFERDAHL AND ASSOCIATES LIMITED, TATAMAGOUCHE CREEK AREA, YUKON. BY L B HALFERDAHL. 1983.
KEYWORDS: GEOCHEMISTRY, REGIONAL GEOLOGY, GEOPHYSICS, METALLIC MINERALS, TECTONICS, ECONOMIC GEOLOGY [CLAIMS/PERMITS: EL, JO, SUE, KAT, NAN, JAN, DEN, WEN, AND, JY].
NTS: 115G/06 [LAT 61-22; LONG 139-18]
CONFIDENTIAL. DOCUMENT IN PAPER AND MICROFICHE FORMAT [7 MICROFICHE]

115G/06 CONT'D

091585
HALFERDAHL AND ASSOCIATES LIMITED, TATAMAGOUCHE-BURWASH CREEKS AREA, YUKON. BY L B HALFERDAHL. 1984.
KEYWORDS: REGIONAL GEOLOGY, GEOCHEMISTRY, ECONOMIC GEOLOGY, GEOPHYSICS, METALLIC MINERALS, STRUCTURAL GEOLOGY, ENGINEERING GEOLOGY, OVERBURDEN DRILLING [CLAIMS/PERMITS: EL, JO, SUE, KAT, NAN, JAN, DEN, WEN, AND, JY].
NTS: 115G/06 [LAT 61-22; LONG 139-18]
CONFIDENTIAL. DOCUMENT IN PAPER AND MICROFICHE FORMAT [6]

120009
MORAINE GOLD MINES LIMITED, HOGE CREEK AREA, YUKON. BY A ALLAN. 1971.
KEYWORDS: REGIONAL GEOLOGY, ECONOMIC GEOLOGY, METALLIC MINERALS [CLAIMS/PERMITS: FIRE].
NTS: 115G/05; 115G/06 [LAT 61-16; LONG 138-34]
COPIES MAY BE PURCHASED. DOCUMENT IN PAPER AND MICROFICHE FORMAT [1 MICROFICHE]

115G/07

120054
CATEAR RESOURCES LIMITED, GLADSTONE CREEK AREA, YUKON. E A OSTENSOE. 1984.
KEYWORDS: ECONOMIC GEOLOGY, REGIONAL GEOLOGY, METALLIC MINERALS [CLAIMS/PERMITS: TANK 1-20, TUT 1-52].
NTS: 115G/07 [LAT 61-18; LONG 138-34]
COPIES MAY BE PURCHASED. DOCUMENT IN PAPER AND MICROFICHE FORMAT [1 MICROFICHE]

115G/08

060193
PHELPS DODGE CORPORATION OF CANADA LIMITED, ROCKSLIDE CREEK AREA, YUKON. BY F M SMITH. 1970.
KEYWORDS: MATHEMATICAL GEOLOGY, GEOCHEMISTRY, REGIONAL GEOLOGY, METALLIC MINERALS, STRUCTURAL GEOLOGY, ECONOMIC GEOLOGY, 1 DDH - 67.05M [220 FT] [CLAIMS/PERMITS: A, B, K].
NTS: 115G/08 [LAT 61-28; LONG 138-08]
COPIES MAY BE PURCHASED. DOCUMENT IN PAPER AND MICROFICHE FORMAT [4 MICROFICHE]

060194
PHELPS DODGE CORPORATION OF CANADA LIMITED, ALASKITE CREEK AREA, YUKON. BY F M SMITH. 1970.
KEYWORDS: MATHEMATICAL GEOLOGY, GEOCHEMISTRY, REGIONAL GEOLOGY, METALLIC MINERALS, STRUCTURAL GEOLOGY, ECONOMIC GEOLOGY [CLAIMS/PERMITS: ED, ADD].
NTS: 115G/08 [LAT 61-29; LONG 138-12]
COPIES MAY BE PURCHASED. DOCUMENT IN PAPER AND MICROFICHE FORMAT [2 MICROFICHE]

115G/09

060105
CANADIAN OCCIDENTAL PETROLEUM LIMITED, BURWASH LANDING AREA, YUKON. BY N SARACOGLU. 1973.
KEYWORDS: MATHEMATICAL GEOLOGY, GEOPHYSICS, GEOCHEMISTRY, REGIONAL GEOLOGY, METALLIC MINERALS, STRUCTURAL GEOLOGY, ECONOMIC GEOLOGY [CLAIMS/PERMITS: BIR, RIB].
NTS: 115G/09 [LAT 61-40; LONG 138-20]
CONFIDENTIAL. DOCUMENT IN PAPER AND MICROFICHE FORMAT [3 MICROFICHE]

060997
DYNASTY EXPLORATIONS LIMITED, TALBOT ARM AREA, YUKON. BY P DEAN. 1972.
KEYWORDS: GEOCHEMISTRY, REGIONAL GEOLOGY, METALLIC MINERALS [CLAIMS/PERMITS: BLUE L].
NTS: 115G/09 [LAT 62-42; LONG 138-20]
COPIES MAY BE PURCHASED. DOCUMENT IN PAPER AND MICROFICHE FORMAT [2 MICROFICHE]

062034
CANADIAN OCCIDENTAL PETROLEUM LIMITED, BURWASH LANDING AREA, YUKON. BY W D B WINFIELD; C F GLEESON. 1972.
KEYWORDS: GEOCHEMISTRY, GEOPHYSICS, REGIONAL GEOLOGY, METALLIC MINERALS, ECONOMIC GEOLOGY [CLAIMS/PERMITS: BIR 1-212].
NTS: 115G/09 [LAT 61-40; LONG 138-20]
CONFIDENTIAL. DOCUMENT IN PAPER AND MICROFICHE FORMAT [7 MICROFICHE]

115G/11

060195
ARROW INTER-AMERICA CORPORATION, TINCUP LAKE AREA, YUKON. BY E D CHISHOLM. 1969.
KEYWORDS: GEOPHYSICS, GEOCHEMISTRY, REGIONAL GEOLOGY, INDUSTRIAL MINERALS, METALLIC MINERALS, STRUCTURAL GEOLOGY, ECONOMIC GEOLOGY [CLAIMS/PERMITS: CAM].
NTS: 115G/11 [LAT 61-41; LONG 139-21]
CONFIDENTIAL. DOCUMENT IN PAPER AND MICROFICHE FORMAT [2 MICROFICHE]

060196
ARROW INTER-AMERICA CORPORATION, TINCUP LAKE AREA, YUKON. BY J MACKIE. 1969.
KEYWORDS: GEOPHYSICS, REGIONAL GEOLOGY, STRUCTURAL GEOLOGY [CLAIMS/PERMITS: CAM].
NTS: 115G/11 [LAT 61-41; LONG 139-21]
CONFIDENTIAL. DOCUMENT IN PAPER AND MICROFICHE FORMAT [1 MICROFICHE]

115G/12

017513
TECK EXPLORATION COMPANY LIMITED, ARCH CREEK AREA, YUKON. BY A R CLARK. 1955.
KEYWORDS: GEOPHYSICS [CLAIMS/PERMITS: OHM, MUSKETEER, DONJEK].
NTS: 115G/12 [LAT 61-30; LONG 139-40]
COPIES MAY BE PURCHASED. DOCUMENT IN PAPER AND MICROFICHE FORMAT [1 MICROFICHE]

NTS SRCN | REPORT NUMBER NUMERO DE RAPPORT | TITLE TITRE

115G/13

091323
SILVER CITY MINES LIMITED, WHITE RIVER AREA, YUKON. BY W V SMITHERINGALE. 1975.
KEYWORDS: ECONOMIC GEOLOGY, METALLIC MINERALS, GEOCHEMISTRY, 20 DDH - 1082.21M [3550.8 FT] [CLAIMS/PERMITS: WHITE RIVER COPPER].
NTS: 115F/15; 115G/13 [LAT 61-47; LONG 140-47]
CONFIDENTIAL. DOCUMENT IN PAPER AND MICROFICHE FORMAT [3 VOL. 5 MICROFICHE]

115G/15

060197
ATLAS EXPLORATION COMPANY LIMITED, RHYOLITE CREEK AREA, YUKON. BY D BRABEC; D FRANCIS; G H K PEARSE. 1970.
KEYWORDS: MATHEMATICAL GEOLOGY, GEOPHYSICS, GEOCHEMISTRY, REGIONAL GEOLOGY, METALLIC MINERALS, STRUCTURAL GEOLOGY, ECONOMIC GEOLOGY [CLAIMS/PERMITS: MAX].
NTS: 115G/15 [LAT 61-51; LONG 138-34]
COPIES MAY BE PURCHASED. DOCUMENT IN PAPER AND MICROFICHE FORMAT [3 MICROFICHE]

060990
IMPERIAL OIL ENTERPRISES LIMITED, NISLING RANGE AREA, YUKON. BY P E WALCOTT. 1971.
KEYWORDS: GEOPHYSICS [CLAIMS/PERMITS: MAX].
NTS: 115G/15 [LAT 61-55; LONG 138-30]
COPIES MAY BE PURCHASED. DOCUMENT IN PAPER AND MICROFICHE FORMAT [2 MICROFICHE]

060991
IMPERIAL OIL ENTERPRISES LIMITED, RHYOLITE CREEK AREA, YUKON. BY F R HASSARD; C M TRIGG. 1971.
KEYWORDS: MATHEMATICAL GEOLOGY, GEOCHEMISTRY, REGIONAL GEOLOGY, METALLIC MINERALS, STRUCTURAL GEOLOGY, ECONOMIC GEOLOGY, 4 DDH - 457.17M [1500 FT] [CLAIMS/PERMITS: MAX].
NTS: 115G/15 [LAT 61-55; LONG 138-30]
COPIES MAY BE PURCHASED. DOCUMENT IN PAPER AND MICROFICHE FORMAT [2 MICROFICHE]

060998
CANADIAN OCCIDENTAL PETROLEUM LIMITED, BURWASH LANDING AREA, YUKON. BY C F GLEESON; J T NEELANDS. 1972.
KEYWORDS: GEOPHYSICS, GEOCHEMISTRY, REGIONAL GEOLOGY, METALLIC MINERALS, STRUCTURAL GEOLOGY [CLAIMS/PERMITS: ONI].
NTS: 115G/15 [LAT 61-53; LONG 138-39]
COPIES MAY BE PURCHASED. DOCUMENT IN PAPER AND MICROFICHE FORMAT [3 MICROFICHE]

115G/16

061100
CANADIAN OCCIDENTAL PETROLEUM LIMITED, BURWASH LANDING AREA, YUKON. BY C F GLEESON; D M S BHATIA. 1972.
KEYWORDS: GEOCHEMISTRY, REGIONAL GEOLOGY, METALLIC MINERALS, STRUCTURAL GEOLOGY, ECONOMIC GEOLOGY [CLAIMS/PERMITS: TYR].
NTS: 115G/16 [LAT 61-35; LONG 138-20]
COPIES MAY BE PURCHASED. DOCUMENT IN PAPER AND MICROFICHE FORMAT [2 MICROFICHE]

061101
CANADIAN OCCIDENTAL PETROLEUM LIMITED, BURWASH LANDING AREA, YUKON. BY C F GLEESON; D M S BHATIA. 1972.
KEYWORDS: GEOCHEMISTRY, REGIONAL GEOLOGY, METALLIC MINERALS, STRUCTURAL GEOLOGY, ECONOMIC GEOLOGY [CLAIMS/PERMITS: RYE].
NTS: 115G/16 [LAT 61-50; LONG 138-25]
COPIES MAY BE PURCHASED. DOCUMENT IN PAPER AND MICROFICHE FORMAT [2 MICROFICHE]

061231
LAKEWOOD RESOURCES LIMITED AND MENIKA MINING LIMITED, NISLING RIVER AREA, YUKON. BY D G MARK. 1974.
KEYWORDS: GEOPHYSICS [CLAIMS/PERMITS: DU, BIR, NIS].
NTS: 115G/16 [LAT 61-56; LONG 138-09]
COPIES MAY BE PURCHASED. DOCUMENT IN PAPER AND MICROFICHE FORMAT [1 MICROFICHE]

115H/01

019920
TESLIN EXPLORATION LIMITED, CARMACKS AND NORDENSKIOLD AREA, YUKON. BY J F HLAVAY; R J KIRKER. 1972.
KEYWORDS: GEOPHYSICS, REGIONAL GEOLOGY, FOSSIL FUELS, ECONOMIC GEOLOGY, 2 DDH - 151.78M [498 FT] [CLAIMS/PERMITS: COAL PERMIT 10, COAL PERMIT 11, COAL PERMIT 12, COAL PERMIT 15, COAL PERMIT 16, COAL PERMIT 17].
NTS: 105E/04; 115H/01; 115I/01 [LAT 61-15 TO 62-15; LONG 135-00 TO 136-30]
COPIES MAY BE PURCHASED. DOCUMENT IN PAPER AND MICROFICHE FORMAT [3 MICROFICHE]

115H/02

090488
HUDSON BAY EXPLORATION AND DEVELOPMENT COMPANY LIMITED, MORAINE LAKE AREA, YUKON. BY D A DOWNING. 1979.
KEYWORDS: GEOPHYSICS [CLAIMS/PERMITS: COOT].
NTS: 115H/02 [LAT 61-02; LONG 136-44]
COPIES MAY BE PURCHASED. DOCUMENT IN PAPER AND MICROFICHE FORMAT [1 MICROFICHE]

115H/03

060108
CANADIAN OCCIDENTAL PETROLEUM LIMITED, AISHIHIK LAKE AREA, YUKON. BY A M SEANOR. 1973.
KEYWORDS: MATHEMATICAL GEOLOGY, GEOPHYSICS, GEOCHEMISTRY, REGIONAL GEOLOGY, METALLIC MINERALS, STRUCTURAL GEOLOGY [CLAIMS/PERMITS: ASH].
NTS: 115H/03 [LAT 61-30; LONG 137-05]
COPIES MAY BE PURCHASED. DOCUMENT IN PAPER AND MICROFICHE FORMAT [3 MICROFICHE]

115H/05

090944
YREKA MINES LIMITED, SEKULMUN LAKE AREA, YUKON. BY G CARLSON ; G S ZIMMER. 1971.
KEYWORDS: ECONOMIC GEOLOGY, METALLIC MINERALS, 9 DDH - 1002.42M [3289 FT] [CLAIMS/PERMITS CAD, GEM].
NTS: 115H/05; 115H/12 [LAT 61-30; LONG 137-30]
CONFIDENTIAL. DOCUMENT IN PAPER AND MICROFICHE FORMAT [5 MICROFICHE]

115H/07

019089
MITSUBISHI METAL MINING COMPANY LIMITED, HOPKINS LAKE AREA, YUKON. BY T KIKUCHI. 1968.
KEYWORDS: GEOPHYSICS, GEOCHEMISTRY, REGIONAL GEOLOGY, METALLIC MINERALS, ECONOMIC GEOLOGY [CLAIMS/PERMITS: AD].
NTS: 115H/07 [LAT 61-17; LONG 136-54]
COPIES MAY BE PURCHASED. DOCUMENT IN PAPER AND MICROFICHE FORMAT [3 MICROFICHE]

060198
MITSUBISHI METAL MINING COMPANY LIMITED, LONG LAKE AREA, YUKON. BY T KIKUCHI. 1970.
KEYWORDS: GEOCHEMISTRY, REGIONAL GEOLOGY, METALLIC MINERALS, ECONOMIC GEOLOGY [CLAIMS/PERMITS: KL].
NTS: 115H/07 [LAT 61-29; LONG 136-45]
CONFIDENTIAL. DOCUMENT IN PAPER AND MICROFICHE FORMAT [1 MICROFICHE]

060992
MITSUBISHI METAL MINING COMPANY LIMITED, LONG LAKE AREA, YUKON. BY P NORGAARD. 1970.
KEYWORDS: GEOPHYSICS [CLAIMS/PERMITS: KL].
NTS: 115H/07 [LAT 61-29; LONG 136-45]
CONFIDENTIAL. DOCUMENT IN PAPER AND MICROFICHE FORMAT [3 MICROFICHE]

060993
MITSUBISHI METAL MINING COMPANY LIMITED, HOPKINS LAKE AREA, YUKON. BY P NORGAARD. 1970.
KEYWORDS: GEOPHYSICS [CLAIMS/PERMITS: AD].
NTS: 115H/07 [LAT 61-17; LONG 136-54]
COPIES MAY BE PURCHASED. DOCUMENT IN PAPER AND MICROFICHE FORMAT [2 MICROFICHE]

061942
UKON JOINT VENTURE, BUN LAKE AREA, YUKON. BY A R ARCHER. 1977.
KEYWORDS: ECONOMIC GEOLOGY, RADIOACTIVE MINERALS, 7 DDH - 116M [383 FT] [CLAIMS/PERMITS: BUN].
NTS: 115H/07 [LAT 61-20; LONG 136-28]
CONFIDENTIAL. RELEASE DATE RELEASE BY COMPANY. DOCUMENT IN PAPER AND MICROFICHE FORMAT [1 MICROFICHE]

082147
NEW RIDGE RESOURCES LIMITED, AISHIHIK LAKE AREA, YUKON [PROSPECTUS]. BY A S ASHTON. 1983.
KEYWORDS: GENERAL GEOLOGY, METALLIC MINERALS [CLAIMS/PERMITS: HOP 1-12, HOP 13FR, HOP 14FR, HOP 15-43, HOP 45-56, HOP 58-69, ACME 1-7, ACME 9, ACME 12-14].
NTS: 115H/07 [LAT 61-16; LONG 136-57]
COPIES MAY BE PURCHASED. DOCUMENT IN PAPER AND MICROFICHE FORMAT [1 MICROFICHE]

090147
MITSUBISHI METAL MINING COMPANY LIMITED, HOPKINS LAKE AREA, YUKON. BY T KASHIWAGI; H SHIMIZU. 1976.
KEYWORDS: GEOPHYSICS, REGIONAL GEOLOGY, RADIOACTIVE MINERALS [CLAIMS/PERMITS: ML].
NTS: 115H/07 [LAT 61-18; LONG 136-55]
CONFIDENTIAL. DOCUMENT IN PAPER AND MICROFICHE FORMAT [1 MICROFICHE]

090884
BOLERO MINES LIMITED, HOPKINS LAKE AREA, YUKON. BY A S ASHTON. 1981.
KEYWORDS: GEOCHEMISTRY, STRUCTURAL GEOLOGY, ECONOMIC GEOLOGY, METALLIC MINERALS [CLAIMS/PERMITS: COP].
NTS: 115H/07 [LAT 61-17; LONG 136-58]
CONFIDENTIAL. DOCUMENT IN PAPER AND MICROFICHE FORMAT [1 MICROFICHE]

091324
MITSUBISHI METAL MINING COMPANY LIMITED, LONG LAKE AREA, YUKON. BY R J CATHRO. 1971.
KEYWORDS: ECONOMIC GEOLOGY, METALLIC MINERALS, REGIONAL GEOLOGY, GEOCHEMISTRY, 7 DDH - 789.38M [2590 FT] [CLAIMS/PERMITS: KL, MAK].
NTS: 115H/07 [LAT 61-29; LONG 136-45]
CONFIDENTIAL. DOCUMENT IN PAPER AND MICROFICHE FORMAT [1 MICROFICHE]

115H/07 CONT'D

091325
WHITEHORSE COPPER MINES LIMITED, HOPKINS LAKE AREA, YUKON. BY A HUREAU ; D TENNEY. 1977.
KEYWORDS: ECONOMIC GEOLOGY, METALLIC MINERALS, GEOCHEMISTRY, 7 DDH - 656.49M [2154 FT]
[CLAIMS/PERMITS: HOP, THOM].
NTS: 115H/07 [LAT 61-16; LONG 136-55]
CONFIDENTIAL. DOCUMENT IN PAPER AND MICROFICHE FORMAT

115H/08

019790
ARJAY KIRKER RESOURCES LIMITED, NORDENSKIOLD RIVER AREA, YUKON. BY M P PHILLIPS. 1973.
KEYWORDS: REGIONAL GEOLOGY, ECONOMIC GEOLOGY, FOSSIL FUELS, 6 DDH - 1046.91M [3435 FT]
[CLAIMS/PERMITS: COAL LICENCE 10, COAL LICENCE 11, COAL LICENCE 12].
NTS: 105E/05; 115H/08 [LAT 61-21; LONG 136-05]
COPIES MAY BE PURCHASED. DOCUMENT IN PAPER AND MICROFICHE FORMAT [5 MICROFICHE]

060582
TESLIN EXPLORATION LIMITED, NORDENSKIOLD COAL AREA, YUKON. BY J F HLAVAY. 1970.
KEYWORDS: REGIONAL GEOLOGY, FOSSIL FUELS, ECONOMIC GEOLOGY [CLAIMS/PERMITS: COAL LICENCE 10
, COAL LICENCE 11, COAL LICENCE 12].
NTS: 105E/05; 115H/08 [LAT 61-21; LONG 136-05]
COPIES MAY BE PURCHASED. DOCUMENT IN PAPER AND MICROFICHE FORMAT [2 MICROFICHE]

060584
TESLIN EXPLORATION LIMITED, NORDENSKIOLD COAL AREA, YUKON. BY R J KIRKER. 1970.
KEYWORDS: REGIONAL GEOLOGY, ECONOMIC GEOLOGY, FOSSIL FUELS [CLAIMS/PERMITS: COAL LICENCE 10
, COAL LICENCE 11, COAL LICENCE 12].
NTS: 105E/05; 115H/08 [LAT 61-20; LONG 136-05]
COPIES MAY BE PURCHASED. DOCUMENT IN PAPER AND MICROFICHE FORMAT [2 MICROFICHE]

060604
E D CHISHOLM AND W WATMOUGH, AISHIHIK LAKE AREA, YUKON. BY E D CHISHOLM; W WATMOUGH 1970
KEYWORDS: GEOCHEMISTRY, REGIONAL GEOLOGY, METALLIC MINERALS, STRUCTURAL GEOLOGY
[CLAIMS/PERMITS: ED].
NTS: 115H/08 [LAT 61-20; LONG 136-25]
COPIES MAY BE PURCHASED. DOCUMENT IN PAPER AND MICROFICHE FORMAT [1 MICROFICHE]

061169
TESLIN EXPLORATIONS LIMITED, CARMACKS-NORDENSKIOLD AREAS, YUKON. BY T R B DUNDAS; M P
PHILLIPS; D F SYMONDS. 1973.
KEYWORDS: GEOPHYSICS, REGIONAL GEOLOGY, FOSSIL FUELS, ECONOMIC GEOLOGY, 3 DDH - 157.57M [517
FT] [CLAIMS/PERMITS: COAL LICENCE 15, COAL LICENCE 16, COAL LICENCE 17, COAL LICENCE 10].
NTS: 115H/08; 115I/01 [LAT 62-08; LONG 136-10]
COPIES MAY BE PURCHASED. DOCUMENT IN PAPER AND MICROFICHE FORMAT [2 MICROFICHE]

090180
UKON JOINT VENTURE, LONG LAKE AREA, YUKON. BY A R ARCHER; E P ONASICK. 1976.
KEYWORDS: GEOPHYSICS, GEOCHEMISTRY, REGIONAL GEOLOGY [CLAIMS/PERMITS: BUN].
NTS: 115H/08 [LAT 61-20; LONG 136-28]
CONFIDENTIAL. DOCUMENT IN PAPER AND MICROFICHE FORMAT [1 MICROFICHE]

115H/09

017948
AISHIHIK SYNDICATE, KIRKLAND CREEK AREA, YUKON. BY R PHILP. 1967.
KEYWORDS: GEOCHEMISTRY [CLAIMS/PERMITS: LAND].
NTS: 115H/09; 115H/10 [LAT 61-33; LONG 136-30]
COPIES MAY BE PURCHASED. DOCUMENT IN PAPER AND MICROFICHE FORMAT [1 MICROFICHE]

017949
EMPRESS MINES LIMITED, TWIN LAKES AREA, YUKON. BY R J DARNEY. 1967.
KEYWORDS: GEOCHEMISTRY, REGIONAL GEOLOGY [CLAIMS/PERMITS: AH].
NTS: 115H/09 [LAT 61-43; LONG 136-04]
COPIES MAY BE PURCHASED. DOCUMENT IN PAPER AND MICROFICHE FORMAT [1 MICROFICHE]

017950
AISHIHIK SYNDICATE, AISHIHIK LAKE AREA, YUKON. BY R PHILP. 1967.
KEYWORDS: GEOCHEMISTRY [CLAIMS/PERMITS: KIRK].
NTS: 115H/09 [LAT 61-32; LONG 136-26]
COPIES MAY BE PURCHASED. DOCUMENT IN PAPER AND MICROFICHE FORMAT [1 MICROFICHE]

019810
B A COPPER MINES LIMITED, CARMACKS AREA, YUKON. BY A R ARCHER. 1973.
KEYWORDS: GEOCHEMISTRY, REGIONAL GEOLOGY, STRUCTURAL GEOLOGY [CLAIMS/PERMITS: ALP].
NTS: 115H/09 [LAT 61-37; LONG 136-11]
COPIES MAY BE PURCHASED. DOCUMENT IN PAPER AND MICROFICHE FORMAT [2 MICROFICHE]

061042
B A COPPER MINES LIMITED, AISHIHIK LAKE AREA, YUKON. BY A R ARCHER; M P PHILLIPS. 1973.
KEYWORDS: REGIONAL GEOLOGY, METALLIC MINERALS, ECONOMIC GEOLOGY, 1 DDH - 305.08M [1001 FT]
[CLAIMS/PERMITS: ALP].
NTS: 115H/09 [LAT 61-37; LONG 136-11]
COPIES MAY BE PURCHASED. DOCUMENT IN PAPER AND MICROFICHE FORMAT [1 MICROFICHE]

115H/09 CONT D

061980
ARCHER, CATHRO AND ASSOCIATES LIMITED, TWIN LAKES AREA, YUKON. R J CATHRO. 1972.
KEYWORDS: GEOCHEMISTRY, REGIONAL GEOLOGY, METALLIC MINERALS [CLAIMS/PERMITS: ALP].
NTS: 115H/09 [LAT 61-37; LONG 136-11]
CONFIDENTIAL. DOCUMENT IN PAPER AND MICROFICHE FORMAT [1 MICROFICHE]

115H/10

017948
AISHIHIK SYNDICATE, KIRKLAND CREEK AREA, YUKON. BY R PHILP. 1967.
KEYWORDS: GEOCHEMISTRY [CLAIMS/PERMITS: LAND].
NTS: 115H/09; 115H/10 [LAT 61-33; LONG 136-30]
COPIES MAY BE PURCHASED. DOCUMENT IN PAPER AND MICROFICHE FORMAT [1 MICROFICHE]

090370
NORANDA EXPLORATION COMPANY LIMITED, CARMACKS AREA, YUKON. BY G MACDONALD. 1978.
KEYWORDS: GEOCHEMISTRY [CLAIMS/PERMITS: TOSH].
NTS: 115H/10 [LAT 61-42; LONG 136-37]
CONFIDENTIAL. DOCUMENT IN PAPER AND MICROFICHE FORMAT [2 MICROFICHE]

115H/12

060107
CANADIAN OCCIDENTAL PETROLEUM LIMITED, AISHIHIK LAKE AREA, YUKON. BY N SARACOGLU. 1973.
KEYWORDS: MATHEMATICAL GEOLOGY, GEOPHYSICS, GEOCHEMISTRY, REGIONAL GEOLOGY, METALLIC MINERALS, STRUCTURAL GEOLOGY, ECONOMIC GEOLOGY [CLAIMS/PERMITS: THATCH, HATCH].
NTS: 115H/12 [LAT 61-40; LONG 137-45]
CONFIDENTIAL. DOCUMENT IN PAPER AND MICROFICHE FORMAT [3 MICROFICHE]

061102
CANADIAN OCCIDENTAL PETROLEUM LIMITED, AISHIHIK LAKE AREA, YUKON. BY C F GLEESON; D M S BHATIA. 1972.
KEYWORDS: GEOCHEMISTRY, REGIONAL GEOLOGY [CLAIMS/PERMITS: THATCH].
NTS: 115H/12 [LAT 61-50; LONG 137-45]
CONFIDENTIAL. DOCUMENT IN PAPER AND MICROFICHE FORMAT [2 MICROFICHE]

090350
NORANDA EXPLORATION COMPANY LIMITED, AISHIHIK LAKE AREA, YUKON. BY G MACDONALD; M VETTERLI 1978.
KEYWORDS: GEOPHYSICS, REGIONAL GEOLOGY [CLAIMS/PERMITS: SEK].
NTS: 115H/12 [LAT 61-32; LONG 137-33]
COPIES MAY BE PURCHASED. DOCUMENT IN PAPER AND MICROFICHE FORMAT [2 MICROFICHE]

090944
YREKA MINES LIMITED, SEKULMUN LAKE AREA, YUKON. BY G CARLSON ; G S ZIMMER. 1971.
KEYWORDS: ECONOMIC GEOLOGY, METALLIC MINERALS, 9 DDH - 1002.42M [3289 FT] [CLAIMS/PERMITS CAD, GEM].
NTS: 115H/05; 115H/12 [LAT 61-30; LONG 137-30]
CONFIDENTIAL. DOCUMENT IN PAPER AND MICROFICHE FORMAT [5 MICROFICHE]

091083
CANADIAN OCCIDENTAL PETROLEUM LIMITED, AISHIHIK VILLAGE AREA, YUKON. BY R M KUEHNBAUM. 1982.
KEYWORDS: ECONOMIC GEOLOGY, METALLIC MINERALS [CLAIMS/PERMITS: THATCH, HATCH, PATCH, MATCH]
NTS: 115H/12 [LAT 61-50; LONG 137-75]
CONFIDENTIAL. DOCUMENT IN PAPER AND MICROFICHE FORMAT [7 MICROFICHE]

091550
HUDSON BAY EXPLORATION AND DEVELOPMENT COMPANY LIMITED, THATCHELL CREEK AREA, YUKON. BY D A DOWNING. 1984.
KEYWORDS: ECONOMIC GEOLOGY, METALLIC MINERALS, GEOCHEMISTRY, 12 DDH - 886.4M [1985 FT] [CLAIMS/PERMITS: THATCH 16, THATCH 18, THATCH 29-32, HATCH 7, HATCH 9, HATCH 13-16, HATCH 19, HATCH 21, HATCH 21, HATCH 23, HATCH 25-30, HATCH 32, HATCH 34, PATCH 1-16, CATCH 1-4]
NTS: 115H/12 [LAT 61-33; LONG 137-38]
CONFIDENTIAL. DOCUMENT IN PAPER AND MICROFICHE FORMAT [2]

091555
KERR ADDISON MINES LIMITED, SEKULMUN LAKE AREA, YUKON. BY D ARSCOTT; H COPLAND. 1984.
KEYWORDS: REGIONAL GEOLOGY, STRUCTURAL GEOLOGY, ECONOMIC GEOLOGY, GEOCHEMISTRY, METALLIC MINERALS [CLAIMS/PERMITS: HIK 1-32].
NTS: 115H/12 [LAT 61-33; LONG 137-42]
CONFIDENTIAL. DOCUMENT IN PAPER AND MICROFICHE FORMAT [2]

091598
KERR ADDISON MINES LIMITED, SEKULMUN LAKE AREA, YUKON. BY H COPLAND. 1985.
KEYWORDS: REGIONAL GEOLOGY, GEOCHEMISTRY, STRUCTURAL GEOLOGY, ECONOMIC GEOLOGY, METALLIC MINERALS [CLAIMS/PERMITS: AL 1-40].
NTS: 115H/12 [LAT 61-33; LONG 137-55]
CONFIDENTIAL. DOCUMENT IN PAPER AND MICROFICHE FORMAT [2]

115H/13

060208
AMAX EXPLORATION INCORPORATED, CARMACKS AREA, YUKON. T R GLEDHILL. 1970.
KEYWORDS: GEOPHYSICS, REGIONAL GEOLOGY [CLAIMS/PERMITS: POT].
NTS: 115H/13; 115I/04 [LAT 62-01; LONG 137-54]
CONFIDENTIAL. DOCUMENT IN PAPER AND MICROFICHE FORMAT [2 MICROF HE]

115H/15

090285
NORANDA EXPLORATION COMPANY LIMITED, TAHTE CREEK AREA, YUKON. BY L BRADISH; B FAIRBANK; G L FENTON. 1977.
KEYWORDS: GEOPHYSICS, REGIONAL GEOLOGY [CLAIMS/PERMITS: TAH].
NTS: 115H/15 [LAT 61-46; LONG 136-46]
CONFIDENTIAL. DOCUMENT IN PAPER AND MICROFICHE FORMAT [3 MICROFICHE]

090814
NORANDA EXPLORATION COMPANY LIMITED, AISHIHIK LAKE AREA, YUKON. BY G MACDONALD. 1980.
KEYWORDS: GEOCHEMISTRY, REGIONAL GEOLOGY, METALLIC MINERALS, ECONOMIC GEOLOGY, 3 DDH - 265M [869 FT] [CLAIMS/PERMITS: TAH].
NTS: 115H/15 [LAT 61-46; LONG 136-46]
CONFIDENTIAL. DOCUMENT IN PAPER AND MICROFICHE FORMAT [1 MICROFICHE]

115H/16

080897
NORMAN H URSEL ASSOCIATES LIMITED, WHITEHORSE AREA, YUKON. BY E L SPEELMAN. 1970.
KEYWORDS: REGIONAL GEOLOGY, FOSSIL FUELS, STRUCTURAL GEOLOGY, ECONOMIC GEOLOGY [CLAIMS/PERMITS: COAL PERMIT 13].
NTS: 105E/05; 115H/16; 115I/01; 115I/08 [LAT 61-01; LONG 135-15]
COPIES MAY BE PURCHASED. DOCUMENT IN PAPER AND MICROFICHE FORMAT [1 MICROFICHE]

081357
RESOURSEX LIMITED, NORDENSKIOLD RIVER AREA, YUKON. BY G B ALLEN. 1975.
KEYWORDS: FOSSIL FUELS, STRUCTURAL GEOLOGY [CLAIMS/PERMITS: COAL LICENCE 36].
NTS: 115H/16 [LAT 61-52 TO 62-00; LONG 136-00 TO 136-15]
COPIES MAY BE PURCHASED. DOCUMENT IN PAPER AND MICROFICHE FORMAT [1 MICROFICHE]

115I

080275
NORTHERN CANADA MINERAL EXPLORATION. BY D F CRAIG; P J LAPORTE; W A PADGHAM. 1973
KEYWORDS: METALLIC MINERALS, ECONOMIC GEOLOGY
NTS: 048C; 055E; 055L; 065H; 068H; 105K; 105O; 115I
COPIES MAY BE PURCHASED. DOCUMENT IN PAPER AND MICROFICHE FORMAT

115I/01

019918
TANTALLUS BUTTE COAL MINES, CARMACKS AREA, YUKON. BY A D OLIVER. 1965.
KEYWORDS: ECONOMIC GEOLOGY, FOSSIL FUELS [CLAIMS/PERMITS: TANTALUS BUTTE MINE]
NTS: 115I/01; 115I/02; 115I/03 [LAT 62-05; LONG 136-16]
COPIES MAY BE PURCHASED. DOCUMENT IN PAPER AND MICROFICHE FORMAT [1 MICROFICHE]

019920
TESLIN EXPLORATION LIMITED, CARMACKS AND NORDENSKIOLD AREA, YUKON. BY J F HLAVAY; R J KIRKER. 1972.
KEYWORDS: GEOPHYSICS, REGIONAL GEOLOGY, FOSSIL FUELS, ECONOMIC GEOLOGY, 2 DDH - 151.78M [498 FT] [CLAIMS/PERMITS: COAL PERMIT 10, COAL PERMIT 11, COAL PERMIT 12, COAL PERMIT 15, COAL PERMIT 16, COAL PERMIT 17].
NTS: 105E/04; 115H/01; 115I/01 [LAT 61-15 TO 62-15; LONG 135-00 TO 136-30]
COPIES MAY BE PURCHASED. DOCUMENT IN PAPER AND MICROFICHE FORMAT [3 MICROFICHE]

080110
TANTALUS BUTTE MINE, CARMACKS AREA, YUKON. BY B W BOYD. 1973.
KEYWORDS: REGIONAL GEOLOGY, ECONOMIC GEOLOGY, FOSSIL FUELS, STRUCTURAL GEOLOGY, TECTONICS [CLAIMS/PERMITS: TANTALUS BUTTE MINE].
NTS: 115I/01; 115I/02; 115I/03 [LAT 62-05; LONG 136-16]
COPIES MAY BE PURCHASED. DOCUMENT IN PAPER AND MICROFICHE FORMAT [2 MICROFICHE]

080734
TANTALUS BUTTE COAL MINE, CARMACKS AREA, YUKON. BY E SWARTZMAN. 1948.
KEYWORDS: MATHEMATICAL GEOLOGY, GEOCHEMISTRY, REGIONAL GEOLOGY, FOSSIL FUELS [CLAIMS/PERMITS: TANTALUS BUTTE MINE].
NTS: 115I/01; 115I/02; 115I/03 [LAT 62-05; LONG 136-16]
COPIES MAY BE PURCHASED. DOCUMENT IN PAPER AND MICROFICHE FORMAT [1 MICROFICHE]

080735
TANTALUS BUTTE COAL MINE, CARMACKS AREA, YUKON. BY E SWARTZMAN. 1948.
KEYWORDS: GEOCHEMISTRY, FOSSIL FUELS [CLAIMS/PERMITS: FRL RPT NO.112].
NTS: 115I/01; 115I/02; 115I/03 [LAT 62-05; LONG 136-16]
COPIES MAY BE PURCHASED. DOCUMENT IN PAPER AND MICROFICHE FORMAT [1 MICROFICHE]

080736
TANTALUS BUTTE COAL MINE, CARMACKS AREA, YUKON. BY A OGNATIEFF. 1947.
KEYWORDS: REGIONAL GEOLOGY, FOSSIL FUELS, STRUCTURAL GEOLOGY [CLAIMS/PERMITS: FRL RPT NO.81]
NTS: 115I/01; 115I/02; 115I/03 [LAT 62-05; LONG 136-16]
COPIES MAY BE PURCHASED. DOCUMENT IN PAPER AND MICROFICHE FORMAT [1 MICROFICHE]

080897
NORMAN H URSEL ASSOCIATES LIMITED, WHITEHORSE AREA, YUKON. BY E L SPEELMAN. 1970.
KEYWORDS: REGIONAL GEOLOGY, FOSSIL FUELS, STRUCTURAL GEOLOGY, ECONOMIC GEOLOGY [CLAIMS/PERMITS: COAL PERMIT 13]
NTS: 105E/05; 115H/16; 115I/01; 115I/08 [LAT 61-01; LONG 135-15]
COPIES MAY BE PURCHASED. DOCUMENT IN PAPER AND MICROFICHE FORMAT [1 MICROFICHE]

115I/01 CONT'D

061103
TANTALUS BUTTE COAL MINE, CARMACKS AREA, YUKON. BY P A HACQUEBARD. 1970.
KEYWORDS: REGIONAL GEOLOGY, FOSSIL FUELS, STRUCTURAL GEOLOGY [CLAIMS/PERMITS: TOPICAL RPT NO.140].
NTS: 115I/01; 115I/03 [LAT 62-05; LONG 136-16]
COPIES MAY BE PURCHASED. DOCUMENT IN PAPER AND MICROFICHE FORMAT [1 MICROFICHE]

061104
TANTALUS BUTTE COAL MINE, CARMACKS AREA, YUKON. BY P A HACQUEBARD. 1972.
KEYWORDS: REGIONAL GEOLOGY, FOSSIL FUELS [CLAIMS/PERMITS: TECHNICAL RPT NO.140].
NTS: 115I/01; 115I/03 [LAT 62-05; LONG 136-16]
COPIES MAY BE PURCHASED. DOCUMENT IN PAPER AND MICROFICHE FORMAT [1 MICROFICHE]

061169
TESLIN EXPLORATIONS LIMITED, CARMACKS-NORDENSKIOLD AREAS, YUKON. BY T R B DUNDAS; M P PHILLIPS; D F SYMONDS. 1973.
KEYWORDS: GEOPHYSICS, REGIONAL GEOLOGY, FOSSIL FUELS, ECONOMIC GEOLOGY, 3 DDH - 157.57M [517 FT] [CLAIMS/PERMITS: COAL LICENCE 15, COAL LICENCE 16, COAL LICENCE 17, COAL LICENCE 10].
NTS: 115H/08; 115I/01 [LAT 62-08; LONG 136-10]
COPIES MAY BE PURCHASED. DOCUMENT IN PAPER AND MICROFICHE FORMAT [2 MICROFICHE]

061568
CYPRUS ANVIL MINING CORPORATION, CARMACKS AREA, YUKON. BY T J ADAMSON; P HANNIGAN; R P HILL. 1976.
KEYWORDS: REGIONAL GEOLOGY, INDUSTRIAL MINERALS, ECONOMIC GEOLOGY, 10 DDH - 1671.41M [5484 FT] [CLAIMS/PERMITS: COAL LEASE 2963, COAL LEASE 2965, COAL LEASE 2966, COAL LEASE 2967, COAL LEASE 2968, COAL LEASE 2969, COAL LEASE 2970, COAL LEASE 2971, COAL LEASE 2972, COAL LEASE 2973, COAL LEASE 2974].
NTS: 115I/01 [LAT 62-05; LONG 136-16]
COPIES MAY BE PURCHASED. DOCUMENT IN PAPER AND MICROFICHE FORMAT [2 MICROFICHE]

090815
CYPRUS ANVIL MINING CORPORATION, CARMACKS AREA, YUKON. BY T J ADAMSON. 1981.
KEYWORDS: REGIONAL GEOLOGY, ECONOMIC GEOLOGY, FOSSIL FUELS, 32 DDH - 3365M [11041 FT] [CLAIMS/PERMITS: COAL LEASE 2954, COAL LEASE 2965, COAL LEASE 2978].
NTS: 115I/01 [LAT 62-05; LONG 136-15]
CONFIDENTIAL. DOCUMENT IN PAPER AND MICROFICHE FORMAT [6 MICROFICHE]

115I/02

019918
TANTALLUS BUTTE COAL MINES, CARMACKS AREA, YUKON. BY A D OLIVER. 1965.
KEYWORDS: ECONOMIC GEOLOGY, FOSSIL FUELS [CLAIMS/PERMITS: TANTALUS BUTTE MINE].
NTS: 115I/01; 115I/02; 115I/03 [LAT 62-05; LONG 136-16]
COPIES MAY BE PURCHASED. DOCUMENT IN PAPER AND MICROFICHE FORMAT [1 MICROFICHE]

060110
TANTALUS BUTTE MINE, CARMACKS AREA, YUKON. BY B W BOYD. 1973.
KEYWORDS: REGIONAL GEOLOGY, ECONOMIC GEOLOGY, FOSSIL FUELS, STRUCTURAL GEOLOGY, TECTONICS [CLAIMS/PERMITS: TANTALUS BUTTE MINE].
NTS: 115I/01; 115I/02; 115I/03 [LAT 62-05; LONG 136-16]
COPIES MAY BE PURCHASED. DOCUMENT IN PAPER AND MICROFICHE FORMAT [2 MICROFICHE]

060734
TANTALUS BUTTE COAL MINE, CARMACKS AREA, YUKON. BY E SWARTZMAN. 1948.
KEYWORDS: MATHEMATICAL GEOLOGY, GEOCHEMISTRY, REGIONAL GEOLOGY, FOSSIL FUELS [CLAIMS/PERMITS: TANTALUS BUTTE MINE].
NTS: 115I/01; 115I/02; 115I/03 [LAT 62-05; LONG 136-16]
COPIES MAY BE PURCHASED. DOCUMENT IN PAPER AND MICROFICHE FORMAT [1 MICROFICHE]

060735
TANTALUS BUTTE COAL MINE, CARMACKS AREA, YUKON. BY E SWARTZMAN. 1948.
KEYWORDS: GEOCHEMISTRY, FOSSIL FUELS [CLAIMS/PERMITS: FRL RPT NO.112].
NTS: 115I/01; 115I/02; 115I/03 [LAT 62-05; LONG 136-16]
COPIES MAY BE PURCHASED. DOCUMENT IN PAPER AND MICROFICHE FORMAT [1 MICROFICHE]

060736
TANTALUS BUTTE COAL MINE, CARMACKS AREA, YUKON. BY A OGNATIEFF. 1947.
KEYWORDS: REGIONAL GEOLOGY, FOSSIL FUELS, STRUCTURAL GEOLOGY [CLAIMS/PERMITS: FRL RPT NO.81]
NTS: 115I/01; 115I/02; 115I/03 [LAT 62-05; LONG 136-16]
COPIES MAY BE PURCHASED. DOCUMENT IN PAPER AND MICROFICHE FORMAT [1 MICROFICHE]

115I/03

019090
ESANSEE EXPLORATIONS LIMITED, CARMACKS AREA, YUKON. BY A R PARKER. 1968.
KEYWORDS: GEOPHYSICS, GEOCHEMISTRY [CLAIMS/PERMITS: MAY].
NTS: 115I/03 [LAT 62-07; LONG 137-15]
COPIES MAY BE PURCHASED. DOCUMENT IN PAPER AND MICROFICHE FORMAT [2 MICROFICHE]

1151/03
CONT'D

019091
SILVER STANDARD MINES LIMITED, VICTORIA CREEK AREA, YUKON. BY D D CAMPBELL. 1958.
KEYWORDS: REGIONAL GEOLOGY [CLAIMS/PERMITS: ME, YU].
NTS: 1151/03 [LAT 62-04; LONG 137-05]
CONFIDENTIAL. DOCUMENT IN PAPER AND MICROFICHE FORMAT [1 MICROFICHE]

019862
MOUNT NANSEN MINES LIMITED, CARMACKS AREA, YUKON. BY A T JORDAN. 1967.
KEYWORDS: REGIONAL GEOLOGY, ECONOMIC GEOLOGY, METALLIC MINERALS [CLAIMS/PERMITS: MOUNT NANSEN PROPERTY].
NTS: 1151/03 [LAT 62-05; LONG 136-16]
COPIES MAY BE PURCHASED. DOCUMENT IN PAPER AND MICROFICHE FORMAT [1 MICROFICHE]

019918
TANTALLUS BUTTE COAL MINES, CARMACKS AREA, YUKON. BY A D OLIVER. 1965.
KEYWORDS: ECONOMIC GEOLOGY, FOSSIL FUELS [CLAIMS/PERMITS: TANTALUS BUTTE MINE].
NTS: 1151/01; 1151/02; 1151/03 [LAT 62-05; LONG 136-16]
COPIES MAY BE PURCHASED. DOCUMENT IN PAPER AND MICROFICHE FORMAT [1 MICROFICHE]

060110
TANTALUS BUTTE MINE, CARMACKS AREA, YUKON. BY B W BOYD. 1973.
KEYWORDS: REGIONAL GEOLOGY, ECONOMIC GEOLOGY, FOSSIL FUELS, STRUCTURAL GEOLOGY, TECTONICS [CLAIMS/PERMITS: TANTALUS BUTTE MINE].
NTS: 1151/01; 1151/02; 1151/03 [LAT 62-05; LONG 136-16]
COPIES MAY BE PURCHASED. DOCUMENT IN PAPER AND MICROFICHE FORMAT [2 MICROFICHE]

060734
TANTALUS BUTTE COAL MINE, CARMACKS AREA, YUKON. BY E SWARTZMAN. 1948.
KEYWORDS: MATHEMATICAL GEOLOGY, GEOCHEMISTRY, REGIONAL GEOLOGY, FOSSIL FUELS [CLAIMS/PERMITS: TANTALUS BUTTE MINE].
NTS: 1151/01; 1151/02; 1151/03 [LAT 62-05; LONG 136-16]
COPIES MAY BE PURCHASED. DOCUMENT IN PAPER AND MICROFICHE FORMAT [1 MICROFICHE]

060735
TANTALUS BUTTE COAL MINE, CARMACKS AREA, YUKON. BY E SWARTZMAN. 1948.
KEYWORDS: GEOCHEMISTRY, FOSSIL FUELS [CLAIMS/PERMITS: FRL RPT NO.112].
NTS: 1151/01; 1151/02; 1151/03 [LAT 62-05; LONG 136-16]
COPIES MAY BE PURCHASED. DOCUMENT IN PAPER AND MICROFICHE FORMAT [1 MICROFICHE]

060736
TANTALUS BUTTE COAL MINE, CARMACKS AREA, YUKON. BY A OGNATIEFF. 1947.
KEYWORDS: REGIONAL GEOLOGY, FOSSIL FUELS, STRUCTURAL GEOLOGY [CLAIMS/PERMITS: FRL RPT NO.81]
NTS: 1151/01; 1151/02; 1151/03 [LAT 62-05; LONG 136-16]
COPIES MAY BE PURCHASED. DOCUMENT IN PAPER AND MICROFICHE FORMAT [1 MICROFICHE]

060737
ESANSEE EXPLORATIONS LIMITED, MOUNT NANSEN AREA, YUKON. BY D D CAMPBELL. 1969.
KEYWORDS: REGIONAL GEOLOGY, METALLIC MINERALS, ECONOMIC GEOLOGY [CLAIMS/PERMITS: MAY, SUE, GALENA, SAFETY FACTOR].
NTS: 1151/03 [LAT 62-07; LONG 137-15]
COPIES MAY BE PURCHASED. DOCUMENT IN PAPER AND MICROFICHE FORMAT [1 MICROFICHE]

060738
SILVER STANDARD MINES LIMITED, NANSEN CREEK AREA, YUKON. BY C E DUNN; P G HALLOF. 1959.
KEYWORDS: GEOPHYSICS [CLAIMS/PERMITS: ME, YU].
NTS: 1151/03 [LAT 62-04; LONG 137-05]
CONFIDENTIAL. DOCUMENT IN PAPER AND MICROFICHE FORMAT [2 MICROFICHE]

060822
MOUNT NANSEN MINES LIMITED, CARMACKS AREA, YUKON. BY R W BRUCE; T F BERRY. 1970.
KEYWORDS: ECONOMIC GEOLOGY, INDUSTRIAL MINERALS, METALLIC MINERALS [CLAIMS/PERMITS: 347 CLAIMS].
NTS: 1151/03 [LAT 62-02; LONG 137-05]
COPIES MAY BE PURCHASED. DOCUMENT IN PAPER AND MICROFICHE FORMAT [1 MICROFICHE]

060854
AEX MINERALS CORPORATION LIMITED, MOUNT NANSEN AREA, YUKON. BY A E AHO. 1973.
KEYWORDS: GEOCHEMISTRY, METALLIC MINERALS, STRUCTURAL GEOLOGY [CLAIMS/PERMITS: RICO].
NTS: 1151/03 [LAT 62-08; LONG 137-20]
COPIES MAY BE PURCHASED. DOCUMENT IN PAPER AND MICROFICHE FORMAT [1 MICROFICHE]

060855
AEX MINERALS CORPORATION LIMITED, MOUNT NANSEN AREA, YUKON. BY A E AHO. 1974.
KEYWORDS: GEOPHYSICS [CLAIMS/PERMITS: RICO].
NTS: 1151/03 [LAT 62-08; LONG 137-20]
COPIES MAY BE PURCHASED. DOCUMENT IN PAPER AND MICROFICHE FORMAT [1 MICROFICHE]

061079
CREAM SILVER MINES LIMITED, FREEGOLD MOUNTAIN AREA, YUKON. BY J R DEIGHTON. 1974.
KEYWORDS: GEOPHYSICS, GEOCHEMISTRY, REGIONAL GEOLOGY, METALLIC MINERALS [CLAIMS/PERMITS: CAR].
NTS: 115I/03 [LAT 62-07; LONG 137-03]
COPIES MAY BE PURCHASED. DOCUMENT IN PAPER AND MICROFICHE FORMAT [2 MICROFICHE]

061103
TANTALUS BUTTE COAL MINE, CARMACKS AREA, YUKON. BY P A HACQUEBARD. 1970.
KEYWORDS: REGIONAL GEOLOGY, FOSSIL FUELS, STRUCTURAL GEOLOGY [CLAIMS/PERMITS: TOPICAL RPT NO.140].
NTS: 115I/01; 115I/03 [LAT 62-05; LONG 136-16]
COPIES MAY BE PURCHASED. DOCUMENT IN PAPER AND MICROFICHE FORMAT [1 MICROFICHE]

061104
TANTALUS BUTTE COAL MINE, CARMACKS AREA, YUKON. BY P A HACQUEBARD. 1972.
KEYWORDS: REGIONAL GEOLOGY, FOSSIL FUELS [CLAIMS/PERMITS: TECHNICAL RPT NO.140].
NTS: 115I/01; 115I/03 [LAT 62-05; LONG 136-16]
COPIES MAY BE PURCHASED. DOCUMENT IN PAPER AND MICROFICHE FORMAT [1 MICROFICHE]

061105
KENNCO EXPLORATIONS [WESTERN] LIMITED, CARMACKS AREA, YUKON. BY K A GRACE. 1971.
KEYWORDS: GEOCHEMISTRY, REGIONAL GEOLOGY [CLAIMS/PERMITS: TRI, TOP].
NTS: 115I/03 [LAT 62-15; LONG 137-25]
COPIES MAY BE PURCHASED. DOCUMENT IN PAPER AND MICROFICHE FORMAT [4 MICROFICHE]

061135
AEX MINERALS CORPORATION, MAYO AREA, YUKON. BY S B REAMSBOTTOM. 1973.
KEYWORDS: GEOPHYSICS, GEOCHEMISTRY, REGIONAL GEOLOGY, METALLIC MINERALS, ECONOMIC GEOLOGY [CLAIMS/PERMITS: GRAN, NANSEN, VANGORDA, SWIM].
NTS: 105K/02; 105K/03; 105K/06; 115I/03; 115P/15 [LAT 62-07 TO 63-50; LONG 133-03 TO 137-20]
COPIES MAY BE PURCHASED. DOCUMENT IN PAPER AND MICROFICHE FORMAT [4 MICROFICHE]

061238
AEX MINERALS CORPORATION LIMITED, MOUNT NANSEN AREA, YUKON. BY A E AHO; V MUKANS; S B REAMSBOTTOM. 1974.
KEYWORDS: GEOPHYSICS, GEOCHEMISTRY, REGIONAL GEOLOGY, METALLIC MINERALS [CLAIMS/PERMITS: RICO, A, AX].
NTS: 115I/03 [LAT 62-08; LONG 137-20]
COPIES MAY BE PURCHASED. DOCUMENT IN PAPER AND MICROFICHE FORMAT [1 MICROFICHE]

061251
WELCOME NORTH MINES LIMITED, YUKON AND MACKENZIE. BY J S BROCK. 1974.
KEYWORDS: REGIONAL GEOLOGY, METALLIC MINERALS, FOSSIL FUELS, ECONOMIC GEOLOGY [CLAIMS/PERMITS: RAIN, REEF, TAP, DICK, LIN, HORSESHOE, TEE, DEE, ICE, TET, ART, COAL LICENCE 25, COAL LICENCE 30].
NTS: 105D/05; 105I/12; 105O/01; 105P/06; 105P/10; 105P/14; 105P/15; 105P/16; 106A/01; 106A/03 ; 106C/08; 106C/09; 106C/10; 106C/16; 106F/02; 115I/03; 115I/05; 115I/06; 116J/05; 117A/08; 117A/09 [COVERS VAST AREA;]
COPIES MAY BE PURCHASED. DOCUMENT IN PAPER AND MICROFICHE FORMAT [1 MICROFICHE]

061473
WESTERN MINES LIMITED, MOUNT FREEGOLD AREA, YUKON. BY J R DEIGHTON; B E SPENCER. 1974.
KEYWORDS: GEOPHYSICS, GEOCHEMISTRY, REGIONAL GEOLOGY, METALLIC MINERALS [CLAIMS/PERMITS: CAR].
NTS: 115I/03; 115I/05; 115I/06 [LAT 62-26; LONG 137-38]
COPIES MAY BE PURCHASED. DOCUMENT IN PAPER AND MICROFICHE FORMAT [2 MICROFICHE]

062050
BRX MINING AND PETROLEUM CORPORATION, MOUNT NANSEN AREA, YUKON [PROSPECTUS]. BY C R SAUNDERS. 1980.
KEYWORDS: GEOCHEMISTRY, REGIONAL GEOLOGY, ECONOMIC GEOLOGY, METALLIC MINERALS, 7 DDH - 447.3M [1467 FT] [CLAIMS/PERMITS: TAWA].
NTS: 115I/03 [LAT 62-07; LONG 137-17]
COPIES MAY BE PURCHASED. DOCUMENT IN PAPER AND MICROFICHE FORMAT [1 MICROFICHE]

090618
COMINCO LIMITED, CARMACKS AREA, YUKON. BY L J NAGY. 1980.
KEYWORDS: GEOCHEMISTRY, REGIONAL GEOLOGY, ECONOMIC GEOLOGY, METALLIC MINERALS [CLAIMS/PERMITS: SEN].
NTS: 115I/03 [LAT 62-05; LONG 137-11]
CONFIDENTIAL. DOCUMENT IN PAPER AND MICROFICHE FORMAT [1 MICROFICHE]

090692
BRX MINING AND PETROLEUM CORPORATION, MOUNT NANSEN AREA, YUKON. BY C R SAUNDERS. 1980.
KEYWORDS: GEOCHEMISTRY, REGIONAL GEOLOGY, ECONOMIC GEOLOGY, METALLIC MINERALS, GEOPHYSICS, 7 DDH - 447.3M [1467 FT] [CLAIMS/PERMITS: TAWA].
NTS: 115I/03 [LAT 62-05; LONG 137-15]
COPIES MAY BE PURCHASED. DOCUMENT IN PAPER AND MICROFICHE FORMAT [2 MICROFICHE]

115I/03 CONT'D

090909
BRX MINING AND PETROLEUM CORPORATION, MOUNT NANSEN AREA, YUKON. BY D J BROWNLEE. 1981.
KEYWORDS: GEOPHYSICS, REGIONAL GEOLOGY [CLAIMS/PERMITS: TAWA].
NTS: 115I/03 [LAT 62-07; LONG 137-15]
COPIES MAY BE PURCHASED. DOCUMENT IN PAPER AND MICROFICHE FORMAT [5 MICROFICHE]

091326
MOUNT NANSEN MINES LIMITED, MOUNT NANSEN AREA, YUKON. BY D D CAMPBELL ; W J WILKINSON. 1968.
KEYWORDS: ECONOMIC GEOLOGY, METALLIC MINERALS, 11 DDH - 647.04M [2123 FT] [CLAIMS/PERMITS: HUESTIS, WEBBER].
NTS: 115I/03 [LAT 62-03; LONG 137-07]
CONFIDENTIAL. DOCUMENT IN PAPER AND MICROFICHE FORMAT [1 MICROFICHE]

091327
AREA EXPLORATION COMPANY, MOUNT NANSEN AREA, YUKON. BY R A DICKINSON ; G JILSON; P F LEWIS. 1973.
KEYWORDS: ECONOMIC GEOLOGY, METALLIC MINERALS, GEOCHEMISTRY, 10 DDH - 1833.25M [6015 FT] [CLAIMS/PERMITS: JEFF, GS, DOME, BIT, BETTY, STONE].
NTS: 115I/03 [LAT 62-03; LONG 137-07]
CONFIDENTIAL. DOCUMENT IN PAPER AND MICROFICHE FORMAT

115I/04

060208
AMAX EXPLORATION INCORPORATED, CARMACKS AREA, YUKON. T R GLEDHILL. 1970.
KEYWORDS: GEOPHYSICS, REGIONAL GEOLOGY [CLAIMS/PERMITS: POT].
NTS: 115H/13; 115I/04 [LAT 62-01; LONG 137-54]
CONFIDENTIAL. DOCUMENT IN PAPER AND MICROFICHE FORMAT [2 MICROF HE]

060209
AMAX EXPLORATION INCORPORATED, CARMACKS AREA, YUKON. BY T J GODFREY; W LODDER. 1970.
KEYWORDS: GEOCHEMISTRY, REGIONAL GEOLOGY, METALLIC MINERALS, STRUCTURAL GEOLOGY [CLAIMS/PERMITS: POT].
NTS: 115I/04 [LAT 62-01; LONG 137-54]
CONFIDENTIAL. DOCUMENT IN PAPER AND MICROFICHE FORMAT [2 MICROFICHE]

060210
AMAX EXPLORATION INCORPORATED, CARMACKS AREA, YUKON. BY G M DEPAOLI; W M DOLAN. 1970.
KEYWORDS: GEOPHYSICS, REGIONAL GEOLOGY, METALLIC MINERALS [CLAIMS/PERMITS: POT].
NTS: 115I/04 [LAT 62-01; LONG 137-54]
CONFIDENTIAL. DOCUMENT IN PAPER AND MICROFICHE FORMAT [1 MICROFICHE]

061106
CHARTA MINES LIMITED, KLAZA RIVER AREA, YUKON. BY R G HILKER. 1970.
KEYWORDS: REGIONAL GEOLOGY [CLAIMS/PERMITS: CHART].
NTS: 115I/04 [LAT 62-15; LONG 137-45]
COPIES MAY BE PURCHASED. DOCUMENT IN PAPER AND MICROFICHE FORMAT [1 MICROFICHE]

061107
CHARTA MINES LIMITED, KLAZA RIVER AREA, YUKON. BY R G HILKER. 1971.
KEYWORDS: GEOPHYSICS, GEOCHEMISTRY, REGIONAL GEOLOGY [CLAIMS/PERMITS: CHART].
NTS: 115I/04 [LAT 62-15; LONG 137-45]
COPIES MAY BE PURCHASED. DOCUMENT IN PAPER AND MICROFICHE FORMAT [2 MICROFICHE]

091328
BRASCAN RESOURCES-MALONEY JOINT VENTURE, MALONEY CREEK AREA, YUKON. ANONYMOUS. 1976.
KEYWORDS: ECONOMIC GEOLOGY, METALLIC MINERALS, 6 DDH - 740.00M [2428 FT] [CLAIMS/PERMITS: POT].
NTS: 115I/04 [LAT 62-01; LONG 137-54]
CONFIDENTIAL. DOCUMENT IN PAPER AND MICROFICHE FORMAT [1 MICROFICHE]

115I/05

060211
ATLAS EXPLORATION COMPANY LIMITED, BIG CREEK AREA, YUKON. BY D BRABEC; W J ROBERTS. 1970.
KEYWORDS: GEOCHEMISTRY, REGIONAL GEOLOGY, METALLIC MINERALS [CLAIMS/PERMITS: JOHNNY, CASH].
NTS: 115I/05 [LAT 62-25; LONG 137-37]
COPIES MAY BE PURCHASED. DOCUMENT IN PAPER AND MICROFICHE FORMAT [1 MICROFICHE]

060212
PHELPS DODGE CORPORATION OF CANADA LIMITED, HAYES CREEK AREA, YUKON. R G HILKER. 1970.
KEYWORDS: MATHEMATICAL GEOLOGY, GEOCHEMISTRY, REGIONAL GEOLOGY, METALLIC MINERALS, STRUCTURAL GEOLOGY, ECONOMIC GEOLOGY [CLAIMS/PERMITS: APEX, PAT, KOOK].
NTS: 115I/05; 115I/12; 115J/08; 115J/09 [LAT 62-30; LONG 138-00]
COPIES MAY BE PURCHASED. DOCUMENT IN PAPER AND MICROFICHE FORMAT [5 MICROFICHE]

060805
PRADO EXPLORATIONS LIMITED, DAWSON RANGE AREA, YUKON. BY J L TINDALE; D WAUGH. 1970.
KEYWORDS: GEOCHEMISTRY, REGIONAL GEOLOGY, METALLIC MINERALS [CLAIMS/PERMITS: FROG].
NTS: 115I/05 [LAT 62-43; LONG 138-40]
COPIES MAY BE PURCHASED. DOCUMENT IN PAPER AND MICROFICHE FORMAT [2 MICROFICHE]

061080
CREAM SILVER MINES LIMITED, FREEGOLD MOUNTAIN AREA, YUKON. BY J R DEIGHTON. 1974.
KEYWORDS: GEOPHYSICS, GEOCHEMISTRY, REGIONAL GEOLOGY, METALLIC MINERALS [CLAIMS/PERMITS: CAR].
NTS: 115I/05 [LAT 62-26; LONG 137-38]
COPIES MAY BE PURCHASED. DOCUMENT IN PAPER AND MICROFICHE FORMAT [2 MICROFICHE]

061081
CREAM SILVER MINES LIMITED, FREEGOLD MOUNTAIN AREA, YUKON. BY J R DEIGHTON. 1974.
KEYWORDS: GEOCHEMISTRY, METALLIC MINERALS [CLAIMS/PERMITS: CAR].
NTS: 115I/05 [LAT 62-26; LONG 137-38]
COPIES MAY BE PURCHASED. DOCUMENT IN PAPER AND MICROFICHE FORMAT [1 MICROFICHE]

061108
OCCIDENTAL MINERALS CORPORATION OF CANADA LIMITED, HAYES CREEK AREA, YUKON. BY G C ALLEBONE; P N MEHROTRA. 1971.
KEYWORDS: GEOCHEMISTRY, REGIONAL GEOLOGY, METALLIC MINERALS, STRUCTURAL GEOLOGY [CLAIMS/PERMITS: PRO].
NTS: 115I/05 [LAT 62-27; LONG 137-46]
COPIES MAY BE PURCHASED. DOCUMENT IN PAPER AND MICROFICHE FORMAT [4 MICROFICHE]

061109
PHELPS DODGE CORPORATION OF CANADA LIMITED, HAYES CREEK AREA, YUKON. BY F M SMITH. 1970.
KEYWORDS: GEOCHEMISTRY, REGIONAL GEOLOGY [CLAIMS/PERMITS: PD].
NTS: 115I/05 [LAT 62-15; LONG 137-50]
COPIES MAY BE PURCHASED. DOCUMENT IN PAPER AND MICROFICHE FORMAT [2 MICROFICHE]

061110
STARBIRD MINES LIMITED, PROSPECTOR MOUNTAIN AREA, YUKON. BY S L SANDNER. 1971.
KEYWORDS: GEOPHYSICS, GEOCHEMISTRY [CLAIMS/PERMITS: STAR].
NTS: 115I/05 [LAT 62-26; LONG 137-47]
COPIES MAY BE PURCHASED. DOCUMENT IN PAPER AND MICROFICHE FORMAT [1 MICROFICHE]

061166
STARBIRD MINES LIMITED, PROSPECTOR MOUNTAIN AREA, YUKON. BY G G CARLSON. 1973.
KEYWORDS: METALLIC MINERALS, GEOCHEMISTRY, REGIONAL GEOLOGY [CLAIMS/PERMITS: STAR].
NTS: 115I/05 [LAT 62-25; LONG 137-50]
COPIES MAY BE PURCHASED. DOCUMENT IN PAPER AND MICROFICHE FORMAT [2 MICROFICHE]

061206
KLOTASSIN JOINT VENTURE, BIG CREEK AREA, YUKON. BY A R ARCHER. 1974.
KEYWORDS: GEOPHYSICS, GEOCHEMISTRY, REGIONAL GEOLOGY, INDUSTRIAL MINERALS, METALLIC MINERALS [CLAIMS/PERMITS: FOX, BEAR].
NTS: 115I/05 [LAT 62-25; LONG 137-39]
CONFIDENTIAL. DOCUMENT IN PAPER AND MICROFICHE FORMAT [4 MICROFICHE]

061251
WELCOME NORTH MINES LIMITED, YUKON AND MACKENZIE. BY J S BROCK. 1974.
KEYWORDS: REGIONAL GEOLOGY, METALLIC MINERALS, FOSSIL FUELS, ECONOMIC GEOLOGY [CLAIMS/PERMITS: RAIN, REEF, TAP, DICK, LIN, HORSESHOE, TEE, DEE, ICE, TET, ART, COAL LICENCE 25, COAL LICENCE 30].
NTS: 105D/05; 105I/12; 105O/01; 105P/06; 105P/10; 105P/14; 105P/15; 105P/16; 106A/01; 106A/03 ; 106C/08; 106C/09; 106C/10; 106C/16; 106F/02; 115I/03; 115I/05; 115I/06; 116J/05; 117A/08; 117A/09 [COVERS VAST AREA;]
COPIES MAY BE PURCHASED. DOCUMENT IN PAPER AND MICROFICHE FORMAT [1 MICROFICHE]

061473
WESTERN MINES LIMITED, MOUNT FREEGOLD AREA, YUKON. BY J R DEIGHTON; B E SPENCER. 1974.
KEYWORDS: GEOPHYSICS, GEOCHEMISTRY, REGIONAL GEOLOGY, METALLIC MINERALS [CLAIMS/PERMITS: CAR].
NTS: 115I/03; 115I/05; 115I/06 [LAT 62-26; LONG 137-38]
COPIES MAY BE PURCHASED. DOCUMENT IN PAPER AND MICROFICHE FORMAT [2 MICROFICHE]

090087
WESTERN MINES LIMITED, MOUNT FREEGOLD AREA, YUKON. BY R H BEATON. 1975.
KEYWORDS: GEOPHYSICS, GEOCHEMISTRY, REGIONAL GEOLOGY, METALLIC MINERALS, ECONOMIC GEOLOGY, 12 DDH - 1026.19M [3367 FT] [CLAIMS/PERMITS: CAR].
NTS: 115I/05 [LAT 62-25; LONG 137-38]
CONFIDENTIAL. DOCUMENT IN PAPER AND MICROFICHE FORMAT [3 MICROFICHE]

090082
KLOTASSIN JOINT VENTURE, BIG CREEK AREA, YUKON. BY J LLOYD. 1975.
KEYWORDS: GEOPHYSICS [CLAIMS/PERMITS: CAR, BEAR, FOX].
NTS: 115I/05 [LAT 62-25; LONG 137-27]
COPIES MAY BE PURCHASED. DOCUMENT IN PAPER AND MICROFICHE FORMAT [2 MICROFICHE]

115I/05 CONT'D

090087
KLOTASSIN JOINT VENTURE, MOUNT FREEGOLD AREA, YUKON. BY R J CATHRO; E M JENSEN; M J PHILLIPS. 1975.
KEYWORDS: GEOPHYSICS, GEOCHEMISTRY, REGIONAL GEOLOGY, ECONOMIC GEOLOGY [CLAIMS/PERMITS: ROC , JEN, ZIT].
NTS: 115I/05; 115I/06 [LAT 62-20; LONG 137-20]
COPIES MAY BE PURCHASED. DOCUMENT IN PAPER AND MICROFICHE FORMAT [3 MICROFICHE]

090187
KLOTASSIN JOINT VENTURE, BIG CREEK AREA, YUKON. BY R J CATHRO. 1976.
KEYWORDS: GEOPHYSICS, GEOCHEMISTRY, REGIONAL GEOLOGY [CLAIMS/PERMITS: SKUNK].
NTS: 115I/05; 115I/06 [LAT 62-23; LONG 137-27]
COPIES MAY BE PURCHASED. DOCUMENT IN PAPER AND MICROFICHE FORMAT [2 MICROFICHE]

090741
ARCHER, CATHRO AND ASSOCIATES LIMITED, HAYES CREEK AREA, YUKON. BY A R ARCHER; E P ONASICK. 1981.
KEYWORDS: GEOCHEMISTRY, REGIONAL GEOLOGY, METALLIC MINERALS [CLAIMS/PERMITS: LILYPAD, NEWT].
NTS: 115I/05; 115J/08 [LAT 62-27; LONG 137-55]
CONFIDENTIAL. DOCUMENT IN PAPER AND MICROFICHE FORMAT [4 MICROFICHE]

090974
NAT JOINT VENTURE, BIG CREEK AREA, YUKON. BY A R ARCHER. 1982.
KEYWORDS: REGIONAL GEOLOGY, METALLIC MINERALS, GEOCHEMISTRY [CLAIMS/PERMITS: NITRO].
NTS: 115I/05; 115I/06 [LAT 62-23; LONG 137-30]
CONFIDENTIAL. DOCUMENT IN PAPER AND MICROFICHE FORMAT [2 MICROFICHE]

090976
NAT JOINT VENTURE, HAYES CREEK AREA, YUKON. BY A R ARCHER. 1982.
KEYWORDS: STRUCTURAL GEOLOGY, GEOCHEMISTRY, GEOPHYSICS, METALLIC MINERALS, ECONOMIC GEOLOGY [CLAIMS/PERMITS: LILYPAD, NEWT].
NTS: 115I/05; 115J/08 [LAT 62-27; LONG 137-57]
CONFIDENTIAL. DOCUMENT IN PAPER AND MICROFICHE FORMAT [2 MICROFICHE]

091435
NAT JOINT VENTURE, BIG CREEK AREA, YUKON. BY W D EATON. 1983.
KEYWORDS: ECONOMIC GEOLOGY, REGIONAL GEOLOGY, GEOCHEMISTRY, METALLIC MINERALS, 7 DDH - 637 M [194.14 FT] [CLAIMS/PERMITS: LILY PAD, NEWT].
NTS: 115I/05; 115J/08 [LAT 62-27; LONG 137-57]
CONFIDENTIAL. DOCUMENT IN PAPER AND MICROFICHE FORMAT [3 MICROFICHE]

091438
NAT JOINT VENTURE, MECHANIC CREEK AREA, YUKON. BY W D EATON. 1983.
KEYWORDS: REGIONAL GEOLOGY, GEOCHEMISTRY, METALLIC MINERALS [CLAIMS/PERMITS: NITRO 1-24].
NTS: 115I/05; 115I/06 [LAT 62-23; LONG 137-30]
CONFIDENTIAL. DOCUMENT IN PAPER AND MICROFICHE FORMAT [2 MICROFICHE]

091530
CANADIAN NICKEL COMPANY LIMITED, PROSPECTOR MOUNTAIN AREA, YUKON. BY W O MANSON. 1984.
KEYWORDS: REGIONAL GEOLOGY, GEOCHEMISTRY, GEOPHYSICS, METALLIC MINERALS, ECONOMIC GEOLOGY [CLAIMS/PERMITS: RAIN].
NTS: 115I/05; 115I/12 [LAT 62-31; LONG 137-44]
CONFIDENTIAL. DOCUMENT IN PAPER AND MICROFICHE FORMAT [4 MICROFICHE]

115I/06

017449
NEWKIRK MINING CORPORATION LIMITED, BIG CREEK AREA, YUKON. J D MCCONNELL. 1954.
KEYWORDS: GEOPHYSICS, REGIONAL GEOLOGY [CLAIMS/PERMITS: BIG CREEK, BOW CREEK].
NTS: 115I/06 [LAT 62-15 TO 62-20 ; LONG 137-15]
COPIES MAY BE PURCHASED. DOCUMENT IN PAPER AND MICROFICHE FORMAT [2 MICROFICHE]

019095
CORANEX LIMITED, BIG CREEK AREA, YUKON. BY J R WOODCOCK. 1966.
KEYWORDS: REGIONAL GEOLOGY, SURFICIAL GEOLOGY / GEOMORPHOLOGY, METALLIC MINERALS, ECONOMIC GEOLOGY [CLAIMS/PERMITS: KLAZAN].
NTS: 115I/06 [LAT 62-23; LONG 137-29]
COPIES MAY BE PURCHASED. DOCUMENT IN PAPER AND MICROFICHE FORMAT [2 MICROFICHE]

019096
CORANEX LIMITED, BIG CREEK AREA, YUKON. BY J R WOODCOCK. 1966.
KEYWORDS: GEOCHEMISTRY [CLAIMS/PERMITS: KLAZAN].
NTS: 115I/06 [LAT 62-23; LONG 137-29]
COPIES MAY BE PURCHASED. DOCUMENT IN PAPER AND MICROFICHE FORMAT [2 MICROFICHE]

060199
ATLAS EXPLORATION COMPANY LIMITED, BIG CREEK AREA, YUKON. BY D BRABEC; W J ROBERTS. 1970.
KEYWORDS: MATHEMATICAL GEOLOGY, GEOPHYSICS, GEOCHEMISTRY, REGIONAL GEOLOGY, METALLIC MINERALS , ECONOMIC GEOLOGY, 5 DDH - 466.45M [3171 FT] [CLAIMS/PERMITS: KLAZAN].
NTS: 115I/06 [LAT 62-23; LONG 137-30]
COPIES MAY BE PURCHASED. DOCUMENT IN PAPER AND MICROFICHE FORMAT [6 MICROFICHE]

115I/06
CONT'D

060200
GOLDEN GATE EXPLORATIONS LIMITED, BIG CREEK AREA, YUKON. BY J H MONTGOMERY; P P NIELSEN. 1970.
KEYWORDS: GEOPHYSICS, GEOCHEMISTRY, REGIONAL GEOLOGY, METALLIC MINERALS [CLAIMS/PERMITS: RAM, BOW].
NTS: 115I/06 [LAT 62-20; LONG 137-15]
CONFIDENTIAL. DOCUMENT IN PAPER AND MICROFICHE FORMAT [3 MICROFICHE]

060201
MITSUBISHI METAL MINING COMPANY LIMITED, BIG CREEK AREA, YUKON. BY T KIKUCHI. 1970.
KEYWORDS: GEOCHEMISTRY, REGIONAL GEOLOGY [CLAIMS/PERMITS: NS].
NTS: 115I/06 [LAT 62-20; LONG 137-04]
COPIES MAY BE PURCHASED. DOCUMENT IN PAPER AND MICROFICHE FORMAT [1 MICROFICHE]

060606
COMINCO LIMITED, DAWSON RANGE AREA, YUKON. BY S B BUTRENCHUK. 1970.
KEYWORDS: GEOCHEMISTRY, REGIONAL GEOLOGY [CLAIMS/PERMITS: COM].
NTS: 115I/06 [LAT 62-20; LONG 137-20]
COPIES MAY BE PURCHASED. DOCUMENT IN PAPER AND MICROFICHE FORMAT [4 MICROFICHE]

060607
MEAD RESOURCES LIMITED, DAWSON RANGE AREA, YUKON. BY R W PHENDLER. 1970.
KEYWORDS: GEOCHEMISTRY, REGIONAL GEOLOGY [CLAIMS/PERMITS: BD, BRC].
NTS: 115I/06 [LAT 62-10; LONG 137-15]
COPIES MAY BE PURCHASED. DOCUMENT IN PAPER AND MICROFICHE FORMAT [2 MICROFICHE]

060608
TANZILLA EXPLORATIONS LIMITED, FREE GOLD MOUNTAIN AREA, YUKON. BY D C FINDLAY. 1970.
KEYWORDS: GEOCHEMISTRY, REGIONAL GEOLOGY, METALLIC MINERALS, STRUCTURAL GEOLOGY, ECONOMIC GEOLOGY [CLAIMS/PERMITS: FREE].
NTS: 115I/06 [LAT 62-17; LONG 137-25]
COPIES MAY BE PURCHASED. DOCUMENT IN PAPER AND MICROFICHE FORMAT [1 MICROFICHE]

060739
CONWEST EXPLORATION COMPANY LIMITED, BIG CREEK AREA, YUKON. BY A R CLARK. 1954.
KEYWORDS: GEOPHYSICS, METALLIC MINERALS [CLAIMS/PERMITS: REVENUE COPPER].
NTS: 115I/06 [LAT 62-20; LONG 137-15]
CONFIDENTIAL. DOCUMENT IN PAPER AND MICROFICHE FORMAT [1 MICROFICHE]

061045
NORWICH RESOURCES LIMITED, EMMONS HILLS AREA, YUKON. BY P H SEVENSMA. 1974.
KEYWORDS: REGIONAL GEOLOGY, INDUSTRIAL MINERALS, METALLIC MINERALS, ECONOMIC GEOLOGY [CLAIMS/PERMITS: GM, GOLD].
NTS: 115I/06; 115I/11 [LAT 62-16; LONG 137-03]
COPIES MAY BE PURCHASED. DOCUMENT IN PAPER AND MICROFICHE FORMAT [1 MICROFICHE]

061082
CREAM SILVER MINES LIMITED, FREEGOLD MOUNTAIN AREA, YUKON. BY J R DEIGHTON. 1974.
KEYWORDS: GEOPHYSICS, GEOCHEMISTRY, REGIONAL GEOLOGY, METALLIC MINERALS [CLAIMS/PERMITS: CAR].
NTS: 115I/06 [LAT 62-19; LONG 137-08]
COPIES MAY BE PURCHASED. DOCUMENT IN PAPER AND MICROFICHE FORMAT [2 MICROFICHE]

061083
CREAM SILVER MINES LIMITED, FREEGOLD MOUNTAIN AREA, YUKON. BY J R DEIGHTON. 1974.
KEYWORDS: GEOPHYSICS, GEOCHEMISTRY, REGIONAL GEOLOGY, METALLIC MINERALS [CLAIMS/PERMITS: CAR].
NTS: 115I/06 [LAT 62-23; LONG 137-18]
COPIES MAY BE PURCHASED. DOCUMENT IN PAPER AND MICROFICHE FORMAT [2 MICROFICHE]

061084
CREAM SILVER MINES LIMITED, FREEGOLD MOUNTAIN AREA, YUKON. BY J R DEIGHTON. 1974.
KEYWORDS: GEOPHYSICS, GEOCHEMISTRY, REGIONAL GEOLOGY, METALLIC MINERALS [CLAIMS/PERMITS: MJK].
NTS: 115I/06 [LAT 62-16; LONG 137-10]
COPIES MAY BE PURCHASED. DOCUMENT IN PAPER AND MICROFICHE FORMAT [2 MICROFICHE]

061085
CREAM SILVER MINES LIMITED, FREEGOLD MOUNTAIN AREA, YUKON. BY J R DEIGHTON. 1974.
KEYWORDS: GEOPHYSICS, GEOCHEMISTRY, REGIONAL GEOLOGY, METALLIC MINERALS [CLAIMS/PERMITS: MJK].
NTS: 115I/06 [LAT 62-16; LONG 137-10]
COPIES MAY BE PURCHASED. DOCUMENT IN PAPER AND MICROFICHE FORMAT [2 MICROFICHE]

061093
DYNASTY EXPLORATIONS LIMITED, FREEGOLD MOUNTAIN AREA, YUKON. BY D R COCHRANE; C I GODWIN; P H SEVENSMA. 1974.
KEYWORDS: GEOPHYSICS, GEOCHEMISTRY, REGIONAL GEOLOGY, METALLIC MINERALS, ECONOMIC GEOLOGY [CLAIMS/PERMITS: PEG, ADD, AU].
NTS: 115I/06 [LAT 62-17; LONG 137-09]
COPIES MAY BE PURCHASED. DOCUMENT IN PAPER AND MICROFICHE FORMAT [2 MICROFICHE]

115I/06 CONT'D

081154
DYNASTY EXPLORATIONS LIMITED, FREEGOLD MOUNTAIN AREA, YUKON. BY C I GODWIN; W J ROBERTS. 1974.
KEYWORDS: GEOPHYSICS, REGIONAL GEOLOGY, ECONOMIC GEOLOGY, METALLIC MINERALS [CLAIMS/PERMITS: PEG, AU, AG, ADD, GOLD STAR].
NTS: 115I/06 [LAT 62-17; LONG 137-09]
COPIES MAY BE PURCHASED. DOCUMENT IN PAPER AND MICROFICHE FORMAT [1 MICROFICHE]

081251
WELCOME NORTH MINES LIMITED, YUKON AND MACKENZIE. BY J S BROCK. 1974.
KEYWORDS: REGIONAL GEOLOGY, METALLIC MINERALS, FOSSIL FUELS, ECONOMIC GEOLOGY [CLAIMS/PERMITS: RAIN, REEF, TAP, DICK, LIN, HORSESHOE, TEE, DEE, ICE, TET, ART, COAL LICENCE 25, COAL LICENCE 30].
NTS: 105D/05; 105I/12; 105O/01; 105P/06; 105P/10; 105P/14; 105P/15; 105P/16; 106A/01; 106A/03; 106C/08; 106C/09; 106C/10; 106C/16; 106F/02; 115I/03; 115I/05; 115I/06; 116J/05; 117A/08; 117A/09 [COVERS VAST AREA;]
COPIES MAY BE PURCHASED. DOCUMENT IN PAPER AND MICROFICHE FORMAT [1 MICROFICHE]

081473
WESTERN MINES LIMITED, MOUNT FREEGOLD AREA, YUKON. BY J R DEIGHTON; B E SPENCER. 1974.
KEYWORDS: GEOPHYSICS, GEOCHEMISTRY, REGIONAL GEOLOGY, METALLIC MINERALS [CLAIMS/PERMITS: CAR].
NTS: 115I/03; 115I/05; 115I/06 [LAT 62-26; LONG 137-38]
COPIES MAY BE PURCHASED. DOCUMENT IN PAPER AND MICROFICHE FORMAT [2 MICROFICHE]

082138
ARCTIC RED RESOURCES CORPORATION, MOUNT FREEGOLD AREA, YUKON [PROSPECTUS]. BY R S ADAMSON. 1982.
KEYWORDS: ECONOMIC GEOLOGY, METALLIC MINERALS [CLAIMS/PERMITS: LAFORMA PROPERTY].
NTS: 115I/06 [LAT 62-20; LONG 137-00]
COPIES MAY BE PURCHASED. DOCUMENT IN PAPER AND MICROFICHE FORMAT [1 MICROFICHE]

082183
SHAKWAK EXPLORATION COMPANY LIMITED, REVENUE CREEK AREA, YUKON [PROSPECTUS]. BY J E WALLIS. 1984.
KEYWORDS: REGIONAL GEOLOGY [CLAIMS/PERMITS: REVENUE COPPER, HOMESTAKE, ADDITION, INCA, REVENUE, REV, ADD, AU].
NTS: 115I/06 [LAT 62-19; LONG 137-16]
COPIES MAY BE PURCHASED. DOCUMENT IN PAPER AND MICROFICHE FORMAT [1 MICROFICHE]

090048
CYPRUS ANVIL MINING CORPORATION, MOUNT FREEGOLD AREA, YUKON. BY P E WALCOTT. 1975.
KEYWORDS: GEOPHYSICS [CLAIMS/PERMITS: AG, AU].
NTS: 115I/06 [LAT 62-17; LONG 137-09]
CONFIDENTIAL. DOCUMENT IN PAPER AND MICROFICHE FORMAT [1 MICROFICHE]

090087
KLOTASSIN JOINT VENTURE, MOUNT FREEGOLD AREA, YUKON. BY R J CATHRO; E M JENSEN; M J PHILLIPS. 1975.
KEYWORDS: GEOPHYSICS, GEOCHEMISTRY, REGIONAL GEOLOGY, ECONOMIC GEOLOGY [CLAIMS/PERMITS: ROC , JEN, ZIT].
NTS: 115I/05; 115I/06 [LAT 62-20; LONG 137-20]
COPIES MAY BE PURCHASED. DOCUMENT IN PAPER AND MICROFICHE FORMAT [3 MICROFICHE]

090167
KLOTASSIN JOINT VENTURE, BIG CREEK AREA, YUKON. BY R J CATHRO. 1976.
KEYWORDS: GEOPHYSICS, GEOCHEMISTRY, REGIONAL GEOLOGY [CLAIMS/PERMITS: SKUNK].
NTS: 115I/05; 115I/06 [LAT 62-23; LONG 137-27]
COPIES MAY BE PURCHASED. DOCUMENT IN PAPER AND MICROFICHE FORMAT [2 MICROFICHE]

090192
UNITED KENO HILL MINES LIMITED, MINTO AREA, YUKON. BY R J JOY; R E VAN TASSELL. 1976.
KEYWORDS: GEOCHEMISTRY, REGIONAL GEOLOGY [CLAIMS/PERMITS: HI].
NTS: 115I/06 [LAT 62-29; LONG 137-03]
CONFIDENTIAL. DOCUMENT IN PAPER AND MICROFICHE FORMAT [2 MICROFICHE]

090428
FALCONBRIDGE NICKEL MINES LIMITED, MINTO AREA, YUKON. BY P A SMITH. 1978.
KEYWORDS: GEOPHYSICS [CLAIMS/PERMITS: STU, HI].
NTS: 115I/06; 115I/07 [LAT 62-25; LONG 136-50]
CONFIDENTIAL. DOCUMENT IN PAPER AND MICROFICHE FORMAT [2 MICROFICHE]

090533
NORANDA EXPLORATION COMPANY LIMITED, EMMONS HILL AREA, YUKON. BY G MACDONALD. 1979.
KEYWORDS: GEOPHYSICS [CLAIMS/PERMITS: DART].
NTS: 115I/06 [LAT 62-17; LONG 137-02]
CONFIDENTIAL. DOCUMENT IN PAPER AND MICROFICHE FORMAT [2 MICROFICHE]

NTS
SRCN

115I/06
CONT'D

090536
NORANDA EXPLORATION COMPANY LIMITED, EMMONS HILL AREA, YUKON. BY G MACDONALD. 1979.
KEYWORDS: GEOCHEMISTRY [CLAIMS/PERMITS: LETA].
NTS: 115I/06 [LAT 62-16; LONG 137-15]
CONFIDENTIAL. DOCUMENT IN PAPER AND MICROFICHE FORMAT [1 MICROFICHE]

090711
ARCHER, CATHRO AND ASSOCIATES LIMITED, MOUNT FREEGOLD AREA, YUKON. A R ARCHER. 1981.
KEYWORDS: GEOCHEMISTRY, METALLIC MINERALS [CLAIMS/PERMITS: GNAT].
NTS: 115I/06 [LAT 62-16; LONG 137-07]
CONFIDENTIAL. DOCUMENT IN PAPER AND MICROFICHE FORMAT [3 MICROFICHE]

090739
ARCHER, CATHRO AND ASSOCIATES, BIG CREEK AREA, YUKON. BY A R ARCHER; E P ONASICK. 1981.
KEYWORDS: GEOCHEMISTRY, REGIONAL GEOLOGY [CLAIMS/PERMITS: NUCLEUS].
NTS: 115I/06 [LAT 62-20; LONG 137-30]
CONFIDENTIAL. DOCUMENT IN PAPER AND MICROFICHE FORMAT [1 MICROFICHE]

090850
UNITED KENO HILL MINES LIMITED, MINTO-CARMACKS AREA, YUKON. BY D C FRASER; Z DVORAK. 1981.
KEYWORDS: GEOPHYSICS [CLAIMS/PERMITS: FIL].
NTS: 115I/06; 115I/07 [LAT 62-27; LONG 137-00]
CONFIDENTIAL. DOCUMENT IN PAPER AND MICROFICHE FORMAT [3 MICROFICHE]

090854
YUKON REVENUE MINES LIMITED, REVENUE CREEK AREA, YUKON. BY R A GRANGER. 1980.
KEYWORDS: ECONOMIC GEOLOGY, 3 DDH - 179.6M [589 FT] [CLAIMS/PERMITS: REVENUE COPPER, ADDITION, AU, INCA, HOMESTAKE].
NTS: 115I/06 [LAT 62-20; LONG 137-16]
CONFIDENTIAL. DOCUMENT IN PAPER AND MICROFICHE FORMAT [1 MICROFICHE]

090906
ARCTIC RED RESOURCES LIMITED, MOUNT FREEGOLD AREA, YUKON. BY A R ARCHER. 1982.
KEYWORDS: ECONOMIC GEOLOGY, GEOCHEMISTRY, METALLIC MINERALS [CLAIMS/PERMITS: LIBERTY, PEERLESS, SHEARZONE, PROGRESS, SEYMOUR, EXCELSIOR, VINDICATOR, GOLDSTAR, MARGARETE, AUGUSTA].
NTS: 115I/06 [LAT 62-17; LONG 137-11]
CONFIDENTIAL. DOCUMENT IN PAPER AND MICROFICHE FORMAT [5 MICROFICHE]

090930
UNITED KENO HILL MINES LIMITED, HOOCHEKOO CREEK AREA, YUKON. BY R J JOY. 1981.
KEYWORDS: REGIONAL GEOLOGY, GEOCHEMISTRY, METALLIC MINERALS, ECONOMIC GEOLOGY [CLAIMS/PERMITS: MOON].
NTS: 115I/06; 115I/07 [LAT 62-25; LONG 136-55]
CONFIDENTIAL. DOCUMENT IN PAPER AND MICROFICHE FORMAT [2 MICROFICHE]

090931
UNITED KENO HILL MINES LIMITED, MINTO AREA, YUKON. BY G DAVIDSON; R J JOY. 1981.
KEYWORDS: REGIONAL GEOLOGY, GEOCHEMISTRY, METALLIC MINERALS, ECONOMIC GEOLOGY [CLAIMS/PERMITS: FIL].
NTS: 115I/06; 115I/07 [LAT 62-25; LONG 136-58]
CONFIDENTIAL. DOCUMENT IN PAPER AND MICROFICHE FORMAT [4 MICROFICHE]

090973
NAT JOINT VENTURE, BOW CREEK AREA, YUKON. BY A R ARCHER. 1982.
KEYWORDS: STRUCTURAL GEOLOGY, GEOCHEMISTRY, GEOPHYSICS, METALLIC MINERALS, ECONOMIC GEOLOGY [CLAIMS/PERMITS: NUCLEUS].
NTS: 115I/06 [LAT 62-20; LONG 137-20]
CONFIDENTIAL. DOCUMENT IN PAPER AND MICROFICHE FORMAT [3 MICROFICHE]

090974
NAT JOINT VENTURE, BIG CREEK AREA, YUKON. BY A R ARCHER. 1982.
KEYWORDS: REGIONAL GEOLOGY, METALLIC MINERALS, GEOCHEMISTRY [CLAIMS/PERMITS: NITRO].
NTS: 115I/05; 115I/06 [LAT 62-23; LONG 137-30]
CONFIDENTIAL. DOCUMENT IN PAPER AND MICROFICHE FORMAT [2 MICROFICHE]

091329
ATLAS EXPLORATIONS LIMITED, BIG CREEK AREA, YUKON. BY W J ROBERTS. 1970.
KEYWORDS: ECONOMIC GEOLOGY, METALLIC MINERALS, GEOCHEMISTRY, 5 DDH - 966.45M [3171 FT] [CLAIMS/PERMITS: KLAZAN].
NTS: 115I/06 [LAT 62-23; LONG 137-20]
CONFIDENTIAL. DOCUMENT IN PAPER AND MICROFICHE FORMAT [10 MICROFICHE]

091330
YUKON REVENUE MINES LIMITED, BIG CREEK AREA, YUKON. BY L SMITH; K KIRKLAND; G GORMLEY. 1970.
KEYWORDS: ECONOMIC GEOLOGY, METALLIC MINERALS, GEOCHEMISTRY, 29 DDH - 2841.46M [9323 FT] [CLAIMS/PERMITS: REVENUE COPPER].
NTS: 115I/06 [LAT 62-20; LONG 137-15]
CONFIDENTIAL. DOCUMENT IN PAPER AND MICROFICHE FORMAT [4 MICROFICHE]

115I/06 CONT'D

091331
DYNASTY EXPLORATIONS LIMITED, FREEGOLD MOUNTAIN AREA, YUKON. BY C I GODWIN. 1974.
KEYWORDS: ECONOMIC GEOLOGY [CLAIMS/PERMITS: AG, AU].
NTS: 115I/06 [LAT 62-17; LONG 137-09]
CONFIDENTIAL. DOCUMENT IN PAPER AND MICROFICHE FORMAT [1 MICROFICHE]

091332
CANEX AERIAL EXPLORATION LIMITED, GRANITE MOUNTAIN AREA, YUKON. BY D HOWARD; G PERCY. 1967.
KEYWORDS: ECONOMIC GEOLOGY, METALLIC MINERALS, 2 DDH - 331.90M [1089 FT] [CLAIMS/PERMITS: GRANITE MOUNTAIN].
NTS: 115I/06; 115I/07 [LAT 62-18; LONG 136-56]
CONFIDENTIAL. DOCUMENT IN PAPER AND MICROFICHE FORMAT [1 MICROFICHE]

091438
NAT JOINT VENTURE, MECHANIC CREEK AREA, YUKON. BY W D EATON. 1983.
KEYWORDS: REGIONAL GEOLOGY, GEOCHEMISTRY, METALLIC MINERALS [CLAIMS/PERMITS: NITRO 1-24].
NTS: 115I/05; 115I/06 [LAT 62-23; LONG 137-30]
CONFIDENTIAL. DOCUMENT IN PAPER AND MICROFICHE FORMAT [2 MICROFICHE]

091439
NAT JOINT VENTURE, BIG CREEK AREA, YUKON. BY W D EATON. 1983.
KEYWORDS: REGIONAL GEOLOGY, GEOCHEMISTRY, METALLIC MINERALS [CLAIMS/PERMITS: NUCLEUS 1-50].
NTS: 115I/06 [LAT 62-20; LONG 137-20]
CONFIDENTIAL. DOCUMENT IN PAPER AND MICROFICHE FORMAT [3 MICROFICHE]

091508
NAT JOINT VENTURE, CARMACKS AREA, YUKON. BY W D EATON. 1984.
KEYWORDS: ECONOMIC GEOLOGY, METALLIC MINERALS, GEOCHEMISTRY [CLAIMS/PERMITS: NUCLEUS].
NTS: 115I/06 [LAT 62-20; LONG 137-20]
CONFIDENTIAL. DOCUMENT IN PAPER AND MICROFICHE FORMAT [3 MICROFICHE]

091800
NAT JOINT VENTURE, CARMACKS AREA, YUKON. BY W D EATON. 1984.
KEYWORDS: ECONOMIC GEOLOGY, GEOCHEMISTRY, GEOPHYSICS, REGIONAL GEOLOGY, 3 DDH - 315.2M [1034 FT] [CLAIMS/PERMITS: NUCLEUS 1-141].
NTS: 115I/06 [LAT 62-20; LONG 137-20]
CONFIDENTIAL. DOCUMENT IN PAPER AND MICROFICHE FORMAT [5]

115I/07

019097
CANEX AERIAL EXPLORATION LIMITED, GRANITE MOUNTAIN AREA, YUKON. BY L ADIE; B AINSWORTH. 1965.
KEYWORDS: GEOCHEMISTRY [CLAIMS/PERMITS: MARCH].
NTS: 115I/07 [LAT 62-19; LONG 137-08]
COPIES MAY BE PURCHASED. DOCUMENT IN PAPER AND MICROFICHE FORMAT [1 MICROFICHE]

060114
DAWSON RANGE JOINT VENTURE, WILLIAMS CREEK AREA, YUKON. BY A R ARCHER. 1972.
KEYWORDS: GEOCHEMISTRY, REGIONAL GEOLOGY, METALLIC MINERALS, ECONOMIC GEOLOGY, 8 DDH - 1530.60M [5022 FT] [CLAIMS/PERMITS: BOY, WAR, WILL, MAC, MAN, DUN, TK, TODY, ZORO].
NTS: 115I/07 [LAT 62-16; LONG 136-41]
CONFIDENTIAL. DOCUMENT IN PAPER AND MICROFICHE FORMAT [6 MICROFICHE]

060137
MINTO MINING LIMITED, CARMACKS AREA, YUKON. BY F GUARDIA. 1972.
KEYWORDS: MATHEMATICAL GEOLOGY, GEOCHEMISTRY, REGIONAL GEOLOGY, METALLIC MINERALS, STRUCTURAL GEOLOGY [CLAIMS/PERMITS: WET].
NTS: 115I/07 [LAT 62-17; LONG 136-37]
COPIES MAY BE PURCHASED. DOCUMENT IN PAPER AND MICROFICHE FORMAT [1 MICROFICHE]

060202
COIN CANYON MINES LIMITED, SEYMOUR CREEK AREA, YUKON. BY G C GUTRATH. 1970.
KEYWORDS: GEOCHEMISTRY, REGIONAL GEOLOGY, METALLIC MINERALS [CLAIMS/PERMITS: TINTA].
NTS: 115I/07 [LAT 62-17; LONG 136-58]
CONFIDENTIAL. DOCUMENT IN PAPER AND MICROFICHE FORMAT [1 MICROFICHE]

060203
DAWSON RANGE JOINT VENTURE, WILLIAMS CREEK AREA, YUKON. BY A R ARCHER. 1970.
KEYWORDS: GEOCHEMISTRY, SURFICIAL GEOLOGY / GEOMORPHOLOGY, ECONOMIC GEOLOGY, METALLIC MINERALS, STRUCTURAL GEOLOGY [CLAIMS/PERMITS: BOY, MAN, MAC, DUN, WAR, WILL].
NTS: 115I/07 [LAT 62-22; LONG 136-43]
CONFIDENTIAL. DOCUMENT IN PAPER AND MICROFICHE FORMAT [3 MICROFICHE]

060204
MITSUBISHI METAL MINING COMPANY LIMITED, MERRICE LAKE AREA, YUKON. BY T KIKUCHI. 1970.
KEYWORDS: GEOCHEMISTRY, REGIONAL GEOLOGY [CLAIMS/PERMITS: BF].
NTS: 115I/07 [LAT 62-19; LONG 136-39]
COPIES MAY BE PURCHASED. DOCUMENT IN PAPER AND MICROFICHE FORMAT [1 MICROFICHE]

060927
MINTO MINING LIMITED, MERRICE LAKE AREA, YUKON. BY A W MULLAN. 1973.
KEYWORDS: GEOPHYSICS [CLAIMS/PERMITS: WET].
NTS: 115I/07 [LAT 62-17; LONG 136-35]
CONFIDENTIAL. DOCUMENT IN PAPER AND MICROFICHE FORMAT [1 MICROFICHE]

061046
EXETER MINES LIMITED, GRANITE MOUNTAIN AREA, YUKON. BY L SOOKOCHOFF. 1974.
KEYWORDS: GEOPHYSICS, GEOCHEMISTRY, REGIONAL GEOLOGY, METALLIC MINERALS, ECONOMIC GEOLOGY, 21 DDH - 1231.61M [4041 FT] [CLAIMS/PERMITS: TINTA].
NTS: 115I/07 [LAT 62-17; LONG 136-58]
COPIES MAY BE PURCHASED. DOCUMENT IN PAPER AND MICROFICHE FORMAT [4 MICROFICHE]

061099
HUDSON'S BAY OIL AND GAS COMPANY LIMITED, CARMACKS AREA, YUKON. BY D P OLSON; K C ROSE. 1974.
KEYWORDS: GEOPHYSICS, GEOCHEMISTRY, METALLIC MINERALS [CLAIMS/PERMITS: BAY].
NTS: 115I/07 [LAT 62-23; LONG 136-45]
COPIES MAY BE PURCHASED. DOCUMENT IN PAPER AND MICROFICHE FORMAT [2 MICROFICHE]

061111
HUDSON'S BAY OIL AND GAS COMPANY LIMITED, CARMACKS AREA, YUKON. BY E C BURGAN; D C MITCHELL. 1971.
KEYWORDS: GEOPHYSICS, GEOCHEMISTRY, REGIONAL GEOLOGY, STRUCTURAL GEOLOGY [CLAIMS/PERMITS: BAY].
NTS: 115I/07 [LAT 62-23; LONG 136-45]
COPIES MAY BE PURCHASED. DOCUMENT IN PAPER AND MICROFICHE FORMAT [3 MICROFICHE]

061112
MITSUBISHI METAL MINING COMPANY LIMITED, CARMACKS AREA, YUKON. BY R J CATHRO. 1971.
KEYWORDS: GEOCHEMISTRY [CLAIMS/PERMITS: TK].
NTS: 115I/07 [LAT 62-23; LONG 136-37]
COPIES MAY BE PURCHASED. DOCUMENT IN PAPER AND MICROFICHE FORMAT [1 MICROFICHE]

061113
TASEKO MINES LIMITED AND LARONGE MINING LIMITED, CARMACKS AREA, YUKON. BY G A DIROM; J FOSTER. 1971.
KEYWORDS: GEOCHEMISTRY, REGIONAL GEOLOGY [CLAIMS/PERMITS: TASLAR].
NTS: 115I/07 [LAT 62-20; LONG 136-37]
CONFIDENTIAL. DOCUMENT IN PAPER AND MICROFICHE FORMAT [1 MICROFICHE]

061157
EXETER MINES LIMITED, CARMACKS AREA, YUKON. BY T R TOUGH. 1973.
KEYWORDS: GEOPHYSICS, GEOCHEMISTRY, REGIONAL GEOLOGY, METALLIC MINERALS, ECONOMIC GEOLOGY, 4 DDH - 341.65M [1121 FT] [CLAIMS/PERMITS: TINTA].
NTS: 115I/07 [LAT 62-02; LONG 136-58]
COPIES MAY BE PURCHASED. DOCUMENT IN PAPER AND MICROFICHE FORMAT [3 MICROFICHE]

062029
SILVER TUSK MINES LIMITED AND PANTHER MINES LIMITED, GRANITE MOUNTAIN AREA, YUKON [PROSPECTUS]. BY T R TOUGH. 1980.
KEYWORDS: ECONOMIC GEOLOGY, METALLIC MINERALS, GEOCHEMISTRY, GEOPHYSICS [CLAIMS/PERMITS: TINTA HILL].
NTS: 115I/07 [LAT 62-18; LONG 136-59]
COPIES MAY BE PURCHASED. DOCUMENT IN PAPER AND MICROFICHE FORMAT [3 MICROFICHE]

062086
SILVER TUSK MINES LIMITED, GRANITE MOUNTAIN AREA, YUKON [PROSPECTUS]. BY T R TOUGH; M J A VREUGDE. 1981.
KEYWORDS: GEOCHEMISTRY, REGIONAL GEOLOGY [CLAIMS/PERMITS: TINTA].
NTS: 115I/07 [LAT 62-18; LONG 136-59]
COPIES MAY BE PURCHASED. DOCUMENT IN PAPER AND MICROFICHE FORMAT [1 MICROFICHE]

062119
SILVER TUSK MINES LIMITED, TINTA HILL AREA, YUKON [PROSPECTUS]. BY T R TOUGH. 1982.
KEYWORDS: REGIONAL GEOLOGY, GEOCHEMISTRY, GEOPHYSICS, ECONOMIC GEOLOGY, METALLIC MINERALS [CLAIMS/PERMITS: TINTA].
NTS: 115I/07 [LAT 62-00; LONG 136-00]
COPIES MAY BE PURCHASED. DOCUMENT IN PAPER AND MICROFICHE FORMAT [3 MICROFICHE]

090248
UNITED KENO HILL MINES LIMITED, HOOCHEKOO CREEK AREA, YUKON. BY R J JOY; K W WATSON. 1977.
KEYWORDS: GEOPHYSICS, GEOCHEMISTRY, REGIONAL GEOLOGY, METALLIC MINERALS [CLAIMS/PERMITS: STU].
NTS: 115I/07 [LAT 62-25; LONG 136-50]
CONFIDENTIAL. DOCUMENT IN PAPER AND MICROFICHE FORMAT [3 MICROFICHE]

115I/07
CONT'D

090428
FALCONBRIDGE NICKEL MINES LIMITED, MINTO AREA, YUKON. BY P A SMITH. 1978.
KEYWORDS: GEOPHYSICS [CLAIMS/PERMITS: STU, HI].
NTS: 115I/06; 115I/07 [LAT 62-25; LONG 136-50]
CONFIDENTIAL. DOCUMENT IN PAPER AND MICROFICHE FORMAT [2 MICROFICHE]

090729
UNITED KENO HILL MINES LIMITED, HOOCHEKOO CREEK AREA, YUKON. BY J FISHER; P WATSON. 1981.
KEYWORDS: ECONOMIC GEOLOGY, METALLIC MINERALS, 4 DDH - 959.2M [3147 FT] [CLAIMS/PERMITS: STU].
NTS: 115I/07 [LAT 62-25; LONG 136-49]
CONFIDENTIAL. DOCUMENT IN PAPER AND MICROFICHE FORMAT [4 MICROFICHE]

090771
UNITED KENO HILL MINES LIMITED, HOOCHEKO CREEK AREA, YUKON. BY R J JOY; E LEBLANC. 1980.
KEYWORDS: GEOCHEMISTRY, REGIONAL GEOLOGY, METALLIC MINERALS [CLAIMS/PERMITS: MOON].
NTS: 115I/07 [LAT 62-25; LONG 136-55]
CONFIDENTIAL. DOCUMENT IN PAPER AND MICROFICHE FORMAT [2 MICROFICHE]

090775
UNITED KENO HILL MINES LIMITED, HOOCHEKOO CREEK AREA, YUKON. D NEWMAN; R J JOY. 1980.
KEYWORDS: GEOCHEMISTRY, REGIONAL GEOLOGY, ECONOMIC GEOLOGY, METALLIC MINERALS [CLAIMS/PERMITS: NOON].
NTS: 115I/07 [LAT 62-25; LONG 136-45]
CONFIDENTIAL. DOCUMENT IN PAPER AND MICROFICHE FORMAT [4 MICROFICHE]

090850
UNITED KENO HILL MINES LIMITED, MINTO-CARMACKS AREA, YUKON. BY D C FRASER; Z DVORAK. 1981.
KEYWORDS: GEOPHYSICS [CLAIMS/PERMITS: FIL].
NTS: 115I/06; 115I/07 [LAT 62-27; LONG 137-00]
CONFIDENTIAL. DOCUMENT IN PAPER AND MICROFICHE FORMAT [3 MICROFICHE]

090929
UNITED KENO HILL MINES LIMITED, HOOCHEKOO CREEK AREA, YUKON. BY L L COUGHLAN; R J JOY. 1981.
KEYWORDS: REGIONAL GEOLOGY, GEOCHEMISTRY, METALLIC MINERALS, ECONOMIC GEOLOGY [CLAIMS/PERMITS: NOON].
NTS: 115I/07 [LAT 62-25; LONG 136-45]
CONFIDENTIAL. DOCUMENT IN PAPER AND MICROFICHE FORMAT [3 MICROFICHE]

090930
UNITED KENO HILL MINES LIMITED, HOOCHEKOO CREEK AREA, YUKON. BY R J JOY. 1981.
KEYWORDS: REGIONAL GEOLOGY, GEOCHEMISTRY, METALLIC MINERALS, ECONOMIC GEOLOGY [CLAIMS/PERMITS: MOON].
NTS: 115I/06; 115I/07 [LAT 62-25; LONG 136-55]
CONFIDENTIAL. DOCUMENT IN PAPER AND MICROFICHE FORMAT [2 MICROFICHE]

090931
UNITED KENO HILL MINES LIMITED, MINTO AREA, YUKON. BY G DAVIDSON; R J JOY. 1981.
KEYWORDS: REGIONAL GEOLOGY, GEOCHEMISTRY, METALLIC MINERALS, ECONOMIC GEOLOGY [CLAIMS/PERMITS: FIL].
NTS: 115I/06; 115I/07 [LAT 62-25; LONG 136-58]
CONFIDENTIAL. DOCUMENT IN PAPER AND MICROFICHE FORMAT [4 MICROFICHE]

091085
UNITED KENO HILL MINES LIMITED, CROSSING CREEK AREA, YUKON. BY J A MCFAULL. 1982.
KEYWORDS: REGIONAL GEOLOGY, GEOCHEMISTRY, METALLIC MINERALS, ECONOMIC GEOLOGY [CLAIMS/PERMITS: TOOT].
NTS: 115I/07; 115I/08 [LAT 62-18; LONG 136-29]
CONFIDENTIAL. DOCUMENT IN PAPER AND MICROFICHE FORMAT [3 MICROFICHE]

091087
UNITED KENO HILL MINES LIMITED, MERRICE LAKE AREA, YUKON. BY T W CANAM. 1982.
KEYWORDS: REGIONAL GEOLOGY, GEOCHEMISTRY, METALLIC MINERALS [CLAIMS/PERMITS: POON 1-4].
NTS: 115I/07 [LAT 62-17; LONG 136-35]
CONFIDENTIAL. DOCUMENT IN PAPER AND MICROFICHE FORMAT [1 MICROFICHE]

091332
CANEX AERIAL EXPLORATION LIMITED, GRANITE MOUNTAIN AREA, YUKON. BY D HOWARD; G PERCY. 1967.
KEYWORDS: ECONOMIC GEOLOGY, METALLIC MINERALS, 2 DDH - 331.90M [1089 FT] [CLAIMS/PERMITS: GRANITE MOUNTAIN].
NTS: 115I/06; 115I/07 [LAT 62-18; LONG 136-56]
CONFIDENTIAL. DOCUMENT IN PAPER AND MICROFICHE FORMAT [1 MICROFICHE]

091333
CANEX AERIAL EXPLORATION LIMITED, GRANITE MOUNTAIN AREA, YUKON. ANONYMOUS. 1972.
KEYWORDS: ECONOMIC GEOLOGY, METALLIC MINERALS, 4 DDH - 299.59M [983 FT] [CLAIMS/PERMITS: MARCH].
NTS: 115I/07 [LAT 62-18; LONG 136-56]
CONFIDENTIAL. DOCUMENT IN PAPER AND MICROFICHE FORMAT [1 MICROFICHE]

15I/08

060897
NORMAN H URSEL ASSOCIATES LIMITED, WHITEHORSE AREA, YUKON. BY E L SPEELMAN. 1970.
KEYWORDS: REGIONAL GEOLOGY, FOSSIL FUELS, STRUCTURAL GEOLOGY, ECONOMIC GEOLOGY
[CLAIMS/PERMITS: COAL PERMIT 13].
NTS: 105E/05; 115H/16; 115I/01; 115I/08 [LAT 61-01; LONG 135-15]
COPIES MAY BE PURCHASED. DOCUMENT IN PAPER AND MICROFICHE FORMAT [1 MICROFICHE]

091085
UNITED KENO HILL MINES LIMITED, CROSSING CREEK AREA, YUKON. BY J A MCFAULL. 1982.
KEYWORDS: REGIONAL GEOLOGY, GEOCHEMISTRY, METALLIC MINERALS, ECONOMIC GEOLOGY
[CLAIMS/PERMITS: TOOT].
NTS: 115I/07; 115I/08 [LAT 62-18; LONG 136-29]
CONFIDENTIAL. DOCUMENT IN PAPER AND MICROFICHE FORMAT [3 MICROFICHE]

15I/10

060480
MINEX DEVELOPMENT LIMITED, MINTO AREA, YUKON. BY A F ROBERTS. 1974.
KEYWORDS: REGIONAL GEOLOGY [CLAIMS/PERMITS: PHIL, HANK].
NTS: 115I/10 [LAT 62-37; LONG 136-55]
COPIES MAY BE PURCHASED. DOCUMENT IN PAPER AND MICROFICHE FORMAT [1 MICROFICHE]

15I/11

060123
NRD MINING LIMITED, MINTO AREA, YUKON. BY A R ARCHER. 1972.
KEYWORDS: GEOCHEMISTRY, REGIONAL GEOLOGY, METALLIC MINERALS [CLAIMS/PERMITS: DRI].
NTS: 115I/11 [LAT 62-42; LONG 137-16]
COPIES MAY BE PURCHASED. DOCUMENT IN PAPER AND MICROFICHE FORMAT [2 MICROFICHE]

060135
KLONDIKE EXPLORATIONS LIMITED, DARK CREEK AREA, YUKON. BY A C OGILVY. 1973.
KEYWORDS: GEOCHEMISTRY [CLAIMS/PERMITS: DARK].
NTS: 115I/11 [LAT 62-34; LONG 137-13]
COPIES MAY BE PURCHASED. DOCUMENT IN PAPER AND MICROFICHE FORMAT [1 MICROFICHE]

060141
NORTHAIR MINES LIMITED, MINTO AREA, YUKON. BY A R ARCHER. 1973.
KEYWORDS: GEOCHEMISTRY, REGIONAL GEOLOGY, METALLIC MINERALS, STRUCTURAL GEOLOGY
[CLAIMS/PERMITS: ROD].
NTS: 115I/11 [LAT 62-40; LONG 137-09]
CONFIDENTIAL. DOCUMENT IN PAPER AND MICROFICHE FORMAT [2 MICROFICHE]

060151
TASEKO MINES LIMITED, MINTO AREA, YUKON. BY G A DIROM. 1973.
KEYWORDS: MATHEMATICAL GEOLOGY, GEOPHYSICS, GEOCHEMISTRY, REGIONAL GEOLOGY, METALLIC MINERALS
, STRUCTURAL GEOLOGY, ECONOMIC GEOLOGY [CLAIMS/PERMITS: COIN].
NTS: 115I/11 [LAT 62-37; LONG 137-05]
CONFIDENTIAL. DOCUMENT IN PAPER AND MICROFICHE FORMAT [2 MICROFICHE]

060153
UNITED KENO HILL MINES LIMITED, MINTO AREA, YUKON. BY A P BEAVAN; R T HEARD. 1973.
KEYWORDS: MATHEMATICAL GEOLOGY, GEOCHEMISTRY, REGIONAL GEOLOGY, METALLIC MINERALS,
STRUCTURAL GEOLOGY [CLAIMS/PERMITS: SUN].
NTS: 115I/11 [LAT 62-38; LONG 137-12]
CONFIDENTIAL. DOCUMENT IN PAPER AND MICROFICHE FORMAT [2 MICROFICHE]

060157
YUKON GOLD PLACERS LIMITED AND PINNACLE MINES LIMITED, MINTO AREA, YUKON. BY A R ARCHER.
1973.
KEYWORDS: GEOCHEMISTRY, REGIONAL GEOLOGY, METALLIC MINERALS, ECONOMIC GEOLOGY
[CLAIMS/PERMITS: COMANCHE].
NTS: 115I/11 [LAT 62-36; LONG 137-19]
CONFIDENTIAL. DOCUMENT IN PAPER AND MICROFICHE FORMAT [2 MICROFICHE]

060848
TAY RIVER MINES LIMITED, MINTO AREA, YUKON. BY R W NUSBAUM. 1974.
KEYWORDS: GEOCHEMISTRY, METALLIC MINERALS [CLAIMS/PERMITS: NAVAJO].
NTS: 115I/11 [LAT 62-41; LONG 137-15]
COPIES MAY BE PURCHASED. DOCUMENT IN PAPER AND MICROFICHE FORMAT [1 MICROFICHE]

060848
BLACK GIANT MINES LIMITED, MINTO AREA, YUKON. BY R W NUSBAUM. 1974.
KEYWORDS: GEOCHEMISTRY, METALLIC MINERALS [CLAIMS/PERMITS: NAVAJO].
NTS: 115I/11 [LAT 62-41; LONG 137-15]
COPIES MAY BE PURCHASED. DOCUMENT IN PAPER AND MICROFICHE FORMAT [1 MICROFICHE]

060921
KLONDIKE EXPLORATIONS LIMITED, MINTO AREA, YUKON. BY G H RAYNER. 1974.
KEYWORDS: GEOCHEMISTRY, REGIONAL GEOLOGY [CLAIMS/PERMITS: DARK].
NTS: 115I/11 [LAT 62-34; LONG 137-13]
COPIES MAY BE PURCHASED. DOCUMENT IN PAPER AND MICROFICHE FORMAT [1 MICROFICHE]

115I/11
CONT'D

061003
CONSOLIDATED STANDARD MINES LIMITED, MINTO AREA, YUKON. BY A R ARCHER. 1974
KEYWORDS: GEOCHEMISTRY, REGIONAL GEOLOGY, INDUSTRIAL MINERALS, METALLIC MINERALS
[CLAIMS/PERMITS: B, SEE].
NTS: 115I/11 [LAT 62-40; LONG 137-13]
COPIES MAY BE PURCHASED. DOCUMENT IN PAPER AND MICROFICHE FORMAT [1 MICROFICHE]

061045
NORWICH RESOURCES LIMITED, EMMONS HILLS AREA, YUKON. BY P H SEVENSMA. 1974.
KEYWORDS: REGIONAL GEOLOGY, INDUSTRIAL MINERALS, METALLIC MINERALS, ECONOMIC GEOLOGY
[CLAIMS/PERMITS: GM, GOLD].
NTS: 115I/06; 115I/11 [LAT 62-16; LONG 137-03]
COPIES MAY BE PURCHASED. DOCUMENT IN PAPER AND MICROFICHE FORMAT [1 MICROFICHE]

061071
B X DEVELOPMENT LIMITED, MINTO AREA, YUKON. BY J B P SAWYER. 1974.
KEYWORDS: GEOPHYSICS, REGIONAL GEOLOGY, METALLIC MINERALS [CLAIMS/PERMITS: TIM, JIM, I R].
NTS: 115I/11 [LAT 62-34; LONG 137-09]
CONFIDENTIAL. DOCUMENT IN PAPER AND MICROFICHE FORMAT [6 MICROFICHE]

061095
GEO-DYNE RESOURCES LIMITED, MINTO AREA, YUKON. BY G C GUTRATH; P P NIELSEN. 1973.
KEYWORDS: GEOPHYSICS [CLAIMS/PERMITS: DARK].
NTS: 115I/11 [LAT 62-32; LONG 137-16]
CONFIDENTIAL. DOCUMENT IN PAPER AND MICROFICHE FORMAT [1 MICROFICHE]

061096
GOLD VALLEY RESOURCES LIMITED, MINTO AREA, YUKON. BY R H SERAPHIM. 1974.
KEYWORDS: GEOPHYSICS, GEOCHEMISTRY, REGIONAL GEOLOGY, METALLIC MINERALS [CLAIMS/PERMITS: MAC
, POL, SAM, JIM].
NTS: 115I/11 [LAT 62-43; LONG 137-15]
COPIES MAY BE PURCHASED. DOCUMENT IN PAPER AND MICROFICHE FORMAT [2 MICROFICHE]

061114
CONSOLIDATED STANDARD MINES LIMITED, MINTO AREA, YUKON. BY A R ARCHER. 1972.
KEYWORDS: GEOCHEMISTRY, REGIONAL GEOLOGY [CLAIMS/PERMITS: B, SEE].
NTS: 115I/11 [LAT 62-40; LONG 137-13]
COPIES MAY BE PURCHASED. DOCUMENT IN PAPER AND MICROFICHE FORMAT [2 MICROFICHE]

061115
DAWSON RANGE JOINT VENTURE, MINTO AREA, YUKON. BY A R ARCHER. 1972.
KEYWORDS: GEOCHEMISTRY, REGIONAL GEOLOGY, METALLIC MINERALS [CLAIMS/PERMITS: BEN, PAL, KAP].
NTS: 115I/11 [LAT 62-42; LONG 137-12]
CONFIDENTIAL. DOCUMENT IN PAPER AND MICROFICHE FORMAT [2 MICROFICHE]

061116
NORTHAIR MINES LIMITED, MINTO AREA, YUKON. BY A R ARCHER. 1972.
KEYWORDS: GEOCHEMISTRY, REGIONAL GEOLOGY, METALLIC MINERALS, STRUCTURAL GEOLOGY
[CLAIMS/PERMITS: AL].
NTS: 115I/11 [LAT 62-39; LONG 137-08]
COPIES MAY BE PURCHASED. DOCUMENT IN PAPER AND MICROFICHE FORMAT [2 MICROFICHE]

061117
UNITED KENO HILL MINES LIMITED, DARK CREEK AREA, YUKON. BY R J JOY; R E VAN TASSELL. 1971.
KEYWORDS: GEOPHYSICS, GEOCHEMISTRY, REGIONAL GEOLOGY, METALLIC MINERALS, ECONOMIC GEOLOGY
[CLAIMS/PERMITS: DEF].
NTS: 115I/11 [LAT 62-38; LONG 137-15]
CONFIDENTIAL. DOCUMENT IN PAPER AND MICROFICHE FORMAT [5 MICROFICHE]

061118
WAINOCO OIL LIMITED, MINTO AREA, YUKON. BY A R ARCHER. 1972.
KEYWORDS: GEOCHEMISTRY, REGIONAL GEOLOGY, METALLIC MINERALS [CLAIMS/PERMITS: WAIN].
NTS: 115I/11 [LAT 62-38; LONG 137-20]
COPIES MAY BE PURCHASED. DOCUMENT IN PAPER AND MICROFICHE FORMAT [2 MICROFICHE]

061139
BOW RIVER RESOURCES LIMITED AND NORTHAIR MINES LIMITED, MINTO AREA, YUKON. BY E D CRUZ.
1973.
KEYWORDS: GEOPHYSICS, GEOCHEMISTRY, REGIONAL GEOLOGY, METALLIC MINERALS, STRUCTURAL GEOLOGY
[CLAIMS/PERMITS: ROD, AL].
NTS: 115I/11 [LAT 62-39; LONG 137-10]
COPIES MAY BE PURCHASED. DOCUMENT IN PAPER AND MICROFICHE FORMAT [1 MICROFICHE]

061142
COLT RESOURCES LIMITED, MINTO AREA, YUKON. BY G A DIROM. 1973.
KEYWORDS: GEOCHEMISTRY, REGIONAL GEOLOGY [CLAIMS/PERMITS: CU].
NTS: 115I/11 [LAT 62-35; LONG 137-20]
COPIES MAY BE PURCHASED. DOCUMENT IN PAPER AND MICROFICHE FORMAT [1 MICROFICHE]

115I/11 CONT'D

061161
LION MINES LIMITED, CARMACKS AREA, YUKON. BY H A QUINN. 1973.
KEYWORDS: REGIONAL GEOLOGY, METALLIC MINERALS, STRUCTURAL GEOLOGY, ECONOMIC GEOLOGY [CLAIMS/PERMITS: DARK].
NTS: 115I/11 [LAT 62-34; LONG 137-13]
COPIES MAY BE PURCHASED. DOCUMENT IN PAPER AND MICROFICHE FORMAT [1 MICROFICHE]

061167
TASEKO MINES LIMITED, MINTO AREA, YUKON. BY G A DIROM. 1973.
KEYWORDS: GEOPHYSICS, GEOCHEMISTRY, REGIONAL GEOLOGY, METALLIC MINERALS, STRUCTURAL GEOLOGY [CLAIMS/PERMITS: COIN].
NTS: 115I/11 [LAT 62-37; LONG 137-05]
COPIES MAY BE PURCHASED. DOCUMENT IN PAPER AND MICROFICHE FORMAT [2 MICROFICHE]

061168
LA RONGE MINING LIMITED, MINTO AREA, YUKON. BY W R BACON. 1974.
KEYWORDS: REGIONAL GEOLOGY, METALLIC MINERALS, ECONOMIC GEOLOGY, 3 DDH - 304.78M [1000 FT] [CLAIMS/PERMITS: COIN].
NTS: 115I/11 [LAT 62-37; LONG 137-05]
COPIES MAY BE PURCHASED. DOCUMENT IN PAPER AND MICROFICHE FORMAT [1 MICROFICHE]

061249
UNITED KENO HILL MINES LIMITED, MINTO AREA, YUKON. BY A R BEAVAN; R E VAN TASSELL. 1974.
KEYWORDS: GEOCHEMISTRY, REGIONAL GEOLOGY, METALLIC MINERALS, STRUCTURAL GEOLOGY, ECONOMIC GEOLOGY [CLAIMS/PERMITS: FED].
NTS: 115I/11 [LAT 62-36; LONG 137-36]
CONFIDENTIAL. DOCUMENT IN PAPER AND MICROFICHE FORMAT [5 MICROFICHE]

061252
LION MINES LIMITED, MINTO AREA, YUKON. BY E O CHISHOLM. 1974.
KEYWORDS: GEOPHYSICS [CLAIMS/PERMITS: DARK].
NTS: 115I/11 [LAT 62-35; LONG 137-17]
COPIES MAY BE PURCHASED. DOCUMENT IN PAPER AND MICROFICHE FORMAT [1 MICROFICHE]

091334
UNITED KENO HILL MINES LIMITED, WOLVERINE CREEK AREA, YUKON. BY J WILSON. 1973.
KEYWORDS: ECONOMIC GEOLOGY, METALLIC MINERALS, 9 DDH - 1792.10M [5880 FT] [CLAIMS/PERMITS: DEF].
NTS: 115I/11 [LAT 62-38; LONG 137-15]
CONFIDENTIAL. DOCUMENT IN PAPER AND MICROFICHE FORMAT [3 MICROFICHE]

091335
SILVER STANDARD MINES LIMITED, MINTO AREA, YUKON. BY M H HUBBARD; M J WHITECAR; J R PETURA. 1974.
KEYWORDS: ECONOMIC GEOLOGY, METALLIC MINERALS, GEOCHEMISTRY, 19 DDH - 619.87M [11877 FT] [CLAIMS/PERMITS: MINTO].
NTS: 115I/11 [LAT 62-37; LONG 137-15]
CONFIDENTIAL. DOCUMENT IN PAPER AND MICROFICHE FORMAT [6 MICROFICHE]

091336
AMERICAN SMELTING AND REFINING COMPANY, MINTO AREA, YUKON. BY S M HUBBARD. 1974.
KEYWORDS: ECONOMIC GEOLOGY, METALLIC MINERALS, GEOCHEMISTRY, 15 DDH - 1832.03M [6011 FT] [CLAIMS/PERMITS: MINTO].
NTS: 115I/11 [LAT 62-37; LONG 137-15]
CONFIDENTIAL. DOCUMENT IN PAPER AND MICROFICHE FORMAT [3 MICROFICHE]

091337
LION MINES LIMITED, MINTO AREA, YUKON. BY E O CHISHOLM. 1975.
KEYWORDS: GEOPHYSICS [CLAIMS/PERMITS: DARK].
NTS: 115I/11 [LAT 62-35; LONG 137-16]
CONFIDENTIAL. DOCUMENT IN PAPER AND MICROFICHE FORMAT [1 MICROFICHE]

091338
SILVER STANDARD MINES LIMITED, MINTO AREA, YUKON. BY J R PETURA; J WHITICAR; A COURTNEY; S M HUBBARD. 1974.
KEYWORDS: ECONOMIC GEOLOGY, METALLIC MINERALS, 9 DDH - 1775.64M [5826 FT] [CLAIMS/PERMITS: MINTO].
NTS: 115I/11 [LAT 62-37; LONG 137-15]
CONFIDENTIAL. DOCUMENT IN PAPER AND MICROFICHE FORMAT [2 MICROFICHE]

091339
YUKON GOLD PLACERS AND PINNACLE MINES LIMITED, MINTO AREA, YUKON. BY A R ARCHER. 1974.
KEYWORDS: ECONOMIC GEOLOGY, METALLIC MINERALS, GEOCHEMISTRY, 5 DDH - 851.25M [2793 FT] [CLAIMS/PERMITS: COMANCHE].
NTS: 115I/11 [LAT 62-36; LONG 137-19]
CONFIDENTIAL. DOCUMENT IN PAPER AND MICROFICHE FORMAT [2 MICROFICHE]

115I/11 CONT'D

091340
BLACK GIANT MINES LIMITED, MINTO AREA, YUKON. BY R W NUSBAUM. 1974.
KEYWORDS: ECONOMIC GEOLOGY, GEOPHYSICS, METALLIC MINERALS, GEOCHEMISTRY, 5 DDH - 818.33M [2685 FT] [CLAIMS/PERMITS: NAVAJO].
NTS: 115I/11 [LAT 62-40; LONG 137-19]
CONFIDENTIAL. DOCUMENT IN PAPER AND MICROFICHE FORMAT [2 MICROFICHE]

091341
ARCHER CATHRO AND ASSOCIATES LIMITED, MINTO AREA, YUKON. BY M P PHILLIPS. 1976.
KEYWORDS: GEOPHYSICS [CLAIMS/PERMITS: BEN, NEB, PAL, KAP].
NTS: 115I/11 [LAT 62-37; LONG 137-12]
CONFIDENTIAL. DOCUMENT IN PAPER AND MICROFICHE FORMAT [1 MICROFICHE]

091342
UNITED KENO HILL MINES LIMITED, MINTO AREA, YUKON. ANONYMOUS. 1976.
KEYWORDS: ECONOMIC GEOLOGY [CLAIMS/PERMITS: DEF, SUN].
NTS: 115I/11 [LAT 62-38; LONG 137-15]
CONFIDENTIAL. DOCUMENT IN PAPER AND MICROFICHE FORMAT [1 MICROFICHE]

115I/12

060205
ALRAE ENGINEERING LIMITED, HAYES CREEK AREA, YUKON. BY R JURY; J VEITCH. 1970.
KEYWORDS: GEOCHEMISTRY, REGIONAL GEOLOGY [CLAIMS/PERMITS: GB].
NTS: 115I/12 [LAT 62-35; LONG 137-50]
COPIES MAY BE PURCHASED. DOCUMENT IN PAPER AND MICROFICHE FORMAT [1 MICROFICHE]

060206
DELTA INTERNATIONAL MINERALS LIMITED, HAYES CREEK AREA, YUKON. BY G C GUTRATH. 1970.
KEYWORDS: GEOCHEMISTRY, REGIONAL GEOLOGY [CLAIMS/PERMITS: HAYES].
NTS: 115I/12 [LAT 62-38; LONG 137-55]
COPIES MAY BE PURCHASED. DOCUMENT IN PAPER AND MICROFICHE FORMAT [3 MICROFICHE]

060207
DELTA INTERNATIONAL MINERALS LIMITED, HAYES CREEK AREA, YUKON. BY E D DODSON. 1969.
KEYWORDS: GEOCHEMISTRY, REGIONAL GEOLOGY, SURFICIAL GEOLOGY / GEOMORPHOLOGY, METALLIC MINERALS [CLAIMS/PERMITS: HAYES].
NTS: 115I/12 [LAT 62-40; LONG 137-55]
COPIES MAY BE PURCHASED. DOCUMENT IN PAPER AND MICROFICHE FORMAT [2 MICROFICHE]

060212
PHELPS DODGE CORPORATION OF CANADA LIMITED, HAYES CREEK AREA, YUKON. R G HILKER. 1970.
KEYWORDS: MATHEMATICAL GEOLOGY, GEOCHEMISTRY, REGIONAL GEOLOGY, METALLIC MINERALS, STRUCTURAL GEOLOGY, ECONOMIC GEOLOGY [CLAIMS/PERMITS: APEX, PAT, KOOK].
NTS: 115I/05; 115I/12; 115J/08; 115J/09 [LAT 62-30; LONG 138-00]
COPIES MAY BE PURCHASED. DOCUMENT IN PAPER AND MICROFICHE FORMAT [5 MICROFICHE]

061250
INTERNATIONAL MINE SERVICES LIMITED, HAYES CREEK AREA, YUKON. BY J L TINDALE; D WAUGH. 1971.
KEYWORDS: GEOPHYSICS, GEOCHEMISTRY, REGIONAL GEOLOGY [CLAIMS/PERMITS: TAD].
NTS: 115I/12; 115J/09 [LAT 62-35; LONG 138-00]
COPIES MAY BE PURCHASED. DOCUMENT IN PAPER AND MICROFICHE FORMAT [2 MICROFICHE]

090033
CANADIAN SUPERIOR EXPLORATION LIMITED, MINTO AREA, YUKON. BY W W PEARSON. 1975.
KEYWORDS: REGIONAL GEOLOGY, METALLIC MINERALS, ECONOMIC GEOLOGY [CLAIMS/PERMITS: SAM].
NTS: 115I/12 [LAT 62-43; LONG 137-39]
COPIES MAY BE PURCHASED. DOCUMENT IN PAPER AND MICROFICHE FORMAT [1 MICROFICHE]

090148
ANGLO AMERICAN CORPORATION OF CANADA EXPLORATION LIMITED, SELWYN RIVER AREA, YUKON. BY J S MCKINNEY. 1976.
KEYWORDS: GEOCHEMISTRY [CLAIMS/PERMITS: SAM].
NTS: 115I/12; 115J/09 [LAT 62-39; LONG 138-05]
CONFIDENTIAL. DOCUMENT IN PAPER AND MICROFICHE FORMAT [2 MICROFICHE]

090223
ANGLO AMERICAN CORPORATION OF CANADA EXPLORATION LIMITED, HAYES CREEK AREA, YUKON. BY A A WALKER. 1977.
KEYWORDS: GEOPHYSICS, GEOCHEMISTRY, REGIONAL GEOLOGY [CLAIMS/PERMITS: SAM].
NTS: 115I/12; 115J/09 [LAT 62-39; LONG 138-05]
CONFIDENTIAL. DOCUMENT IN PAPER AND MICROFICHE FORMAT [2 MICROFICHE]

090972
NAT JOINT VENTURE, KLOTASSIN RIVER AREA, YUKON. BY A R ARCHER. 1982.
KEYWORDS: REGIONAL GEOLOGY, METALLIC MINERALS, GEOCHEMISTRY, ECONOMIC GEOLOGY [CLAIMS/PERMITS: NIT].
NTS: 115I/12; 115J/09 [LAT 62-33; LONG 138-00]
COPIES MAY BE PURCHASED. DOCUMENT IN PAPER AND MICROFICHE FORMAT [2 MICROFICHE]

115I/12 CONT'D

091343
INTERNATIONAL MINE SERVICES LIMITED, HAYES CREEK AREA, YUKON. BY D WAUGH. 1970.
KEYWORDS: ECONOMIC GEOLOGY, METALLIC MINERALS, GEOCHEMISTRY, 18 DDH - 2494.62M [8185 FT] [CLAIMS/PERMITS: TAD].
NTS: 115I/12 [LAT 62-34; LONG 137-55]
CONFIDENTIAL. DOCUMENT IN PAPER AND MICROFICHE FORMAT [3 MICROFICHE]

091347
ANGLO-AMERICAN CORPORATION OF CANADA EXPLORATION LIMITED, HAYES CREEK AREA, YUKON. BY G E BIDWELL; G DOUGLAS. 1978.
KEYWORDS: ECONOMIC GEOLOGY, METALLIC MINERALS, GEOCHEMISTRY, 11 DDH - 489.47M [1606 FT] [CLAIMS/PERMITS: SAM].
NTS: 115I/12; 115J/09 [LAT 62-39; LONG 138-02]
CONFIDENTIAL. DOCUMENT IN PAPER AND MICROFICHE FORMAT [2 MICROFICHE]

091522
HUDSON BAY EXPLORATION AND DEVELOPMENT COMPANY LIMITED, HAYES CREEK AREA, YUKON. BY G B DOUGLAS. 1984.
KEYWORDS: GEOPHYSICS, GEOCHEMISTRY, METALLIC MINERALS [CLAIMS/PERMITS: SAM, SWEDE].
NTS: 115I/12; 115J/09 [LAT 62-39; LONG 138-05]
CONFIDENTIAL. DOCUMENT IN PAPER AND MICROFICHE FORMAT [2 MICROFICHE]

091530
CANADIAN NICKEL COMPANY LIMITED, PROSPECTOR MOUNTAIN AREA, YUKON. BY W O MANSON. 1984.
KEYWORDS: REGIONAL GEOLOGY, GEOCHEMISTRY, GEOPHYSICS, METALLIC MINERALS, ECONOMIC GEOLOGY [CLAIMS/PERMITS: RAIN].
NTS: 115I/05; 115I/12 [LAT 62-31; LONG 137-44]
CONFIDENTIAL. DOCUMENT IN PAPER AND MICROFICHE FORMAT [4 MICROFICHE]

091612
HAYES RESOURCES INCORPORATED, DAWSON RANGE AREA, YUKON. BY G DOUGLAS. 1985.
KEYWORDS: ECONOMIC GEOLOGY, GEOCHEMISTRY, METALLIC MINERALS, 5 DDH - 694.64M [2279 FT] [CLAIMS/PERMITS: SAM 1-18, SAM 20-35, SAM 37-86, SAM 87-128, SWEDE 1-6].
NTS: 115I/12; 115J/09 [LAT 62-39; LONG 138-05]
CONFIDENTIAL. DOCUMENT IN PAPER AND MICROFICHE FORMAT [5]

115I/13

090122
KERR ADDISON MINES LIMITED, MINTO AREA, YUKON. BY M G BERRETTA. 1976.
KEYWORDS: GEOPHYSICS [CLAIMS/PERMITS: WON].
NTS: 115I/13 [LAT 62-53; LONG 137-55]
COPIES MAY BE PURCHASED. DOCUMENT IN PAPER AND MICROFICHE FORMAT [3 MICROFICHE]

091344
KERR ADDISON MINES LIMITED, FORT SELKIRK AREA, YUKON. BY G TETU. 1975.
KEYWORDS: ECONOMIC GEOLOGY, METALLIC MINERALS, 1 DDH - 152.39M [500 FT] [CLAIMS/PERMITS: WON].
NTS: 115I/13 [LAT 62-52; LONG 137-56]
CONFIDENTIAL. DOCUMENT IN PAPER AND MICROFICHE FORMAT [1 MICROFICHE]

115I/14

019818
CANADIAN OCCIDENTAL PETROLEUM LIMITED, FORT SELKIRK AREA, YUKON. BY P N MEHROTRA. 1972.
KEYWORDS: GEOPHYSICS, GEOCHEMISTRY, REGIONAL GEOLOGY, ECONOMIC GEOLOGY [CLAIMS/PERMITS: PELLY, DARY, PRAT].
NTS: 115I/14 [LAT 62-49; LONG 137-18]
CONFIDENTIAL. DOCUMENT IN PAPER AND MICROFICHE FORMAT [1 MICROFICHE]

081120
OCCIDENTAL MINERALS CORPORATION OF CANADA LIMITED, PELLY RIVER AREA, YUKON. BY C F GLEESON; P N MEHROTRA; D NUTTER. 1971.
KEYWORDS: GEOCHEMISTRY, REGIONAL GEOLOGY, METALLIC MINERALS, STRUCTURAL GEOLOGY [CLAIMS/PERMITS: PELLY].
NTS: 115I/14 [LAT 62-49; LONG 137-18]
CONFIDENTIAL. DOCUMENT IN PAPER AND MICROFICHE FORMAT [2 MICROFICHE]

081121
OCCIDENTAL MINERALS CORPORATION OF CANADA LIMITED, PELLY RIVER AREA, YUKON. BY P E WALCOTT. 1971.
KEYWORDS: GEOPHYSICS [CLAIMS/PERMITS: DARY, PELLY].
NTS: 115I/14 [LAT 62-48; LONG 137-20]
CONFIDENTIAL. DOCUMENT IN PAPER AND MICROFICHE FORMAT [5 MICROFICHE]

091345
CANADIAN OCCIDENTAL PETROLEUM LIMITED, PELLY-YUKON RIVERS AREA, YUKON. BY P N MEHROTRA. 1973.
KEYWORDS: ECONOMIC GEOLOGY, METALLIC MINERALS, GEOCHEMISTRY, 3 DDH - 455.64M [1495 FT] [CLAIMS/PERMITS: PELLY, DAR, PRAT].
NTS: 115I/14 [LAT 62-49; LONG 137-18]
CONFIDENTIAL. DOCUMENT IN PAPER AND MICROFICHE FORMAT [2 VOL. 2 MICROFICHE]

115J/07

061122
OCCIDENTAL MINERALS CORPORATION OF CANADA LIMITED, KLOTASSIN RIVER AREA, YUKON. BY C F GLEESON; P N MEHROTRA; J T NEELANDS. 1971.
KEYWORDS: GEOCHEMISTRY, REGIONAL GEOLOGY, METALLIC MINERALS, STRUCTURAL GEOLOGY [CLAIMS/PERMITS: KLOT, CHRIS].
NTS: 115J/07 [LAT 62-18; LONG 138-50]
CONFIDENTIAL. DOCUMENT IN PAPER AND MICROFICHE FORMAT [2 MICROFICHE]

090219
UNION OIL COMPANY OF CANADA LIMITED, KLOTASSIN RIVER AREA, YUKON. BY R R CULBERT; D G LEIGHTON. 1976.
KEYWORDS: GEOPHYSICS, GEOCHEMISTRY [CLAIMS/PERMITS: K].
NTS: 115J/07 [LAT 62-20; LONG 138-51]
COPIES MAY BE PURCHASED. DOCUMENT IN PAPER AND MICROFICHE FORMAT [1 MICROFICHE]

115J/08

060212
PHELPS DODGE CORPORATION OF CANADA LIMITED, HAYES CREEK AREA, YUKON. R G HILKER. 1970.
KEYWORDS: MATHEMATICAL GEOLOGY, GEOCHEMISTRY, REGIONAL GEOLOGY, METALLIC MINERALS, STRUCTURAL GEOLOGY, ECONOMIC GEOLOGY [CLAIMS/PERMITS: APEX, PAT, KOOK].
NTS: 115I/05; 115I/12; 115J/08; 115J/09 [LAT 62-30; LONG 138-00]
COPIES MAY BE PURCHASED. DOCUMENT IN PAPER AND MICROFICHE FORMAT [5 MICROFICHE]

061123
DAWSON RANGE JOINT VENTURE, SOMME CREEK AREA, YUKON. BY A R ARCHER. 1971.
KEYWORDS: GEOCHEMISTRY, REGIONAL GEOLOGY [CLAIMS/PERMITS: TOM].
NTS: 115J/08 [LAT 62-25; LONG 138-28]
COPIES MAY BE PURCHASED. DOCUMENT IN PAPER AND MICROFICHE FORMAT [1 MICROFICHE]

090741
ARCHER, CATHRO AND ASSOCIATES LIMITED, HAYES CREEK AREA, YUKON. BY A R ARCHER; E P ONASICK. 1981.
KEYWORDS: GEOCHEMISTRY, REGIONAL GEOLOGY, METALLIC MINERALS [CLAIMS/PERMITS: LILYPAD, NEWT].
NTS: 115I/05; 115J/08 [LAT 62-27; LONG 137-55]
CONFIDENTIAL. DOCUMENT IN PAPER AND MICROFICHE FORMAT [4 MICROFICHE]

090976
NAT JOINT VENTURE, HAYES CREEK AREA, YUKON. BY A R ARCHER. 1982.
KEYWORDS: STRUCTURAL GEOLOGY, GEOCHEMISTRY, GEOPHYSICS, METALLIC MINERALS, ECONOMIC GEOLOGY [CLAIMS/PERMITS: LILYPAD, NEWT].
NTS: 115I/05; 115J/08 [LAT 62-27; LONG 137-57]
CONFIDENTIAL. DOCUMENT IN PAPER AND MICROFICHE FORMAT [2 MICROFICHE]

091435
NAT JOINT VENTURE, BIG CREEK AREA, YUKON. BY W D EATON. 1983.
KEYWORDS: ECONOMIC GEOLOGY, REGIONAL GEOLOGY, GEOCHEMISTRY, METALLIC MINERALS, 7 DDH - 637 M [194.14 FT] [CLAIMS/PERMITS: LILY PAD, NEWT].
NTS: 115I/05; 115J/08 [LAT 62-27; LONG 137-57]
CONFIDENTIAL. DOCUMENT IN PAPER AND MICROFICHE FORMAT [3 MICROFICHE]

115J/09

060212
PHELPS DODGE CORPORATION OF CANADA LIMITED, HAYES CREEK AREA, YUKON. R G HILKER. 1970.
KEYWORDS: MATHEMATICAL GEOLOGY, GEOCHEMISTRY, REGIONAL GEOLOGY, METALLIC MINERALS, STRUCTURAL GEOLOGY, ECONOMIC GEOLOGY [CLAIMS/PERMITS: APEX, PAT, KOOK].
NTS: 115I/05; 115I/12; 115J/08; 115J/09 [LAT 62-30; LONG 138-00]
COPIES MAY BE PURCHASED. DOCUMENT IN PAPER AND MICROFICHE FORMAT [5 MICROFICHE]

060213
DAWSON RANGE JOINT VENTURE, HAYES CREEK AREA, YUKON. BY R J CATHRO. 1969.
KEYWORDS: GEOCHEMISTRY, REGIONAL GEOLOGY, METALLIC MINERALS, STRUCTURAL GEOLOGY [CLAIMS/PERMITS: DP].
NTS: 115J/09 [LAT 62-38; LONG 138-02]
COPIES MAY BE PURCHASED. DOCUMENT IN PAPER AND MICROFICHE FORMAT [1 MICROFICHE]

060214
DAWSON RANGE JOINT VENTURE, SELWYN RIVER AREA, YUKON. BY R J CATHRO. 1969.
KEYWORDS: GEOCHEMISTRY, REGIONAL GEOLOGY [CLAIMS/PERMITS: CROCK].
NTS: 115J/09 [LAT 62-33; LONG 138-16]
COPIES MAY BE PURCHASED. DOCUMENT IN PAPER AND MICROFICHE FORMAT [1 MICROFICHE]

060215
NEWMONT MINING CORPORATION OF CANADA LIMITED, BATTLE CREEK AREA, YUKON. BY C P COSTIN; W M DOLAN; R F SHELDON. 1969.
KEYWORDS: GEOPHYSICS, GEOCHEMISTRY [CLAIMS/PERMITS: CO].
NTS: 115J/09; 115J/10 [LAT 62-40; LONG 138-25]
COPIES MAY BE PURCHASED. DOCUMENT IN PAPER AND MICROFICHE FORMAT [2 MICROFICHE]

060248
NICANEX MINES LIMITED, DAWSON RANGE AREA, YUKON. BY E O CHISHOLM; T L SADLIER-BROWN. 1970.
KEYWORDS: GEOCHEMISTRY, REGIONAL GEOLOGY [CLAIMS/PERMITS: HAY].
NTS: 115J/09 [LAT 62-42; LONG 138-10]
COPIES MAY BE PURCHASED. DOCUMENT IN PAPER AND MICROFICHE FORMAT [1 MICROFICHE]

115J/09
CONT'D

060809
GLENLYON MINES LIMITED, DAWSON RANGE AREA, YUKON. BY G G CARLSON. 1970.
KEYWORDS: GEOCHEMISTRY, REGIONAL GEOLOGY, STRUCTURAL GEOLOGY [CLAIMS/PERMITS: MO].
NTS: 115J/09 [LAT 62-38; LONG 138-22]
COPIES MAY BE PURCHASED. DOCUMENT IN PAPER AND MICROFICHE FORMAT [2 MICROFICHE]

061124
DAWSON RANGE JOINT VENTURE, MOUNT COCKFIELD AREA, YUKON. BY D RAND. 1971.
KEYWORDS: REGIONAL GEOLOGY [CLAIMS/PERMITS: DR, PATSY].
NTS: 115J/09; 115J/10 [LAT 62-39; LONG 138-28]
COPIES MAY BE PURCHASED. DOCUMENT IN PAPER AND MICROFICHE FORMAT [1 MICROFICHE]

061250
INTERNATIONAL MINE SERVICES LIMITED, HAYES CREEK AREA, YUKON. BY J L TINDALE; D WAUGH. 1971.
KEYWORDS: GEOPHYSICS, GEOCHEMISTRY, REGIONAL GEOLOGY [CLAIMS/PERMITS: TAD].
NTS: 115I/12; 115J/09 [LAT 62-35; LONG 138-00]
COPIES MAY BE PURCHASED. DOCUMENT IN PAPER AND MICROFICHE FORMAT [2 MICROFICHE]

061373
DAWSON RANGE JOINT VENTURE, MOUNT COCKFIELD AREA, YUKON. BY R J CATHRO. 1970.
KEYWORDS: REGIONAL GEOLOGY, GEOCHEMISTRY, METALLIC MINERALS [CLAIMS/PERMITS: DR 1-64, PATSY 1-8].
NTS: 115J/09 [LAT 62-35; LONG 138-25]
COPIES MAY BE PURCHASED. DOCUMENT IN PAPER AND MICROFICHE FORMAT [1 MICROFICHE]

090148
ANGLO AMERICAN CORPORATION OF CANADA EXPLORATION LIMITED, SELWYN RIVER AREA, YUKON. BY J S MCKINNEY. 1976.
KEYWORDS: GEOCHEMISTRY [CLAIMS/PERMITS: SAM].
NTS: 115I/12; 115J/09 [LAT 62-39; LONG 138-05]
CONFIDENTIAL. DOCUMENT IN PAPER AND MICROFICHE FORMAT [2 MICROFICHE]

090223
ANGLO AMERICAN CORPORATION OF CANADA EXPLORATION LIMITED, HAYES CREEK AREA, YUKON. BY A A WALKER. 1977.
KEYWORDS: GEOPHYSICS, GEOCHEMISTRY, REGIONAL GEOLOGY [CLAIMS/PERMITS: SAM].
NTS: 115I/12; 115J/09 [LAT 62-39; LONG 138-05]
CONFIDENTIAL. DOCUMENT IN PAPER AND MICROFICHE FORMAT [2 MICROFICHE]

090767
ARCHER, CATHRO AND ASSOCIATES, DAWSON RANGE AREA, YUKON. R J CATHRO. 1981.
KEYWORDS: REGIONAL GEOLOGY, GEOCHEMISTRY, METALLIC MINERALS, ECONOMIC GEOLOGY [CLAIMS/PERMITS: KOKUP].
NTS: 115J/09; 115J/10 [LAT 62-36; LONG 138-30]
CONFIDENTIAL. DOCUMENT IN PAPER AND MICROFICHE FORMAT [2 MICROFICHE]

090777
HUDSON BAY EXPLORATION AND DEVELOPMENT COMPANY LIMITED, KLINES GULCH-HAYES CREEK AREA, YUKON. BY G B DOUGLAS. 1981.
KEYWORDS: ECONOMIC GEOLOGY, METALLIC MINERALS, 4 DDH - 404.75M [1328 FT] [CLAIMS/PERMITS: SAM, SWEDE].
NTS: 115J/09 [LAT 62-39; LONG 138-05]
CONFIDENTIAL. DOCUMENT IN PAPER AND MICROFICHE FORMAT [2 MICROFICHE]

090792
COMINCO LIMITED, BATTLE-RUDE-VICTOR CREEKS AREA, YUKON. BY D L COOKE; A S DENTON; G HARDEN. 1980.
KEYWORDS: GEOCHEMISTRY, REGIONAL GEOLOGY, METALLIC MINERALS, ECONOMIC GEOLOGY [CLAIMS/PERMITS: BATTLE].
NTS: 115J/09; 115J/10 [LAT 62-40; LONG 138-30]
COPIES MAY BE PURCHASED. DOCUMENT IN PAPER AND MICROFICHE FORMAT [2 MICROFICHE]

090972
NAT JOINT VENTURE, KLOTASSIN RIVER AREA, YUKON. BY A R ARCHER. 1982.
KEYWORDS: REGIONAL GEOLOGY, METALLIC MINERALS, GEOCHEMISTRY, ECONOMIC GEOLOGY [CLAIMS/PERMITS: NIT].
NTS: 115I/12; 115J/09 [LAT 62-33; LONG 138-00]
COPIES MAY BE PURCHASED. DOCUMENT IN PAPER AND MICROFICHE FORMAT [2 MICROFICHE]

091346
UNITED KENO HILL MINES LIMITED, MOUNT COCKFIELD AREA, YUKON. ANONYMOUS. 1970.
KEYWORDS: ECONOMIC GEOLOGY, METALLIC MINERALS, 6 DDH - 1397.11M [4584 FT] [CLAIMS/PERMITS: CO].
NTS: 115J/09; 115J/10 [LAT 62-39; LONG 138-28]
CONFIDENTIAL. DOCUMENT IN PAPER AND MICROFICHE FORMAT [4 MICROFICHE]

115J/09 CONT'D

091347
ANGLO-AMERICAN CORPORATION OF CANADA EXPLORATION LIMITED, HAYES CREEK AREA, YUKON. BY G E BIDWELL; G DOUGLAS. 1978.
KEYWORDS: ECONOMIC GEOLOGY, METALLIC MINERALS, GEOCHEMISTRY, 11 DDH - 489.47M [1606 FT] [CLAIMS/PERMITS: SAM].
NTS: 115I/12; 115J/09 [LAT 62-39; LONG 138-02]
CONFIDENTIAL. DOCUMENT IN PAPER AND MICROFICHE FORMAT [2 MICROFICHE]

091522
HUDSON BAY EXPLORATION AND DEVELOPMENT COMPANY LIMITED, HAYES CREEK AREA, YUKON. BY G B DOUGLAS. 1984.
KEYWORDS: GEOPHYSICS, GEOCHEMISTRY, METALLIC MINERALS [CLAIMS/PERMITS: SAM, SWEDE].
NTS: 115I/12; 115J/09 [LAT 62-39; LONG 138-05]
CONFIDENTIAL. DOCUMENT IN PAPER AND MICROFICHE FORMAT [2 MICROFICHE]

091568
KERR ADDISON MINES LIMITED, MOUNT COCKFIELD AREA, YUKON. BY H COPLAND; D ARSCOTT. 1984.
KEYWORDS: REGIONAL GEOLOGY, GEOCHEMISTRY, ECONOMIC GEOLOGY, STRUCTURAL GEOLOGY [CLAIMS/PERMITS: KOE 1-48].
NTS: 115J/09 [LAT 62-38; LONG 138-28]
CONFIDENTIAL. DOCUMENT IN PAPER AND MICROFICHE FORMAT [2]

091612
HAYES RESOURCES INCORPORATED, DAWSON RANGE AREA, YUKON. BY G DOUGLAS. 1985.
KEYWORDS: ECONOMIC GEOLOGY, GEOCHEMISTRY, METALLIC MINERALS, 5 DDH - 694.64M [2279 FT] [CLAIMS/PERMITS: SAM 1-18, SAM 20-35, SAM 37-86, SAM 87-128, SWEDE 1-6].
NTS: 115I/12; 115J/09 [LAT 62-39; LONG 138-05]
CONFIDENTIAL. DOCUMENT IN PAPER AND MICROFICHE FORMAT [5]

115J/10

017450
NORDEX EXPLORATION LIMITED, CANADIAN CREEK AREA, YUKON. BY S S SZETU; C D TAYLOR. 1966.
KEYWORDS: GEOCHEMISTRY, REGIONAL GEOLOGY, METALLIC MINERALS, ECONOMIC GEOLOGY [CLAIMS/PERMITS: RAY, PAT].
NTS: 115J/10; 115J/15 [LAT 62-38; LONG 138-45]
COPIES MAY BE PURCHASED. DOCUMENT IN PAPER AND MICROFICHE FORMAT [2 MICROFICHE]

019098
CASINO SILVER MINES LIMITED, CASINO CREEK AREA, YUKON. S S SZETU. 1965.
KEYWORDS: GEOPHYSICS [CLAIMS/PERMITS: CAT].
NTS: 115J/10 [LAT 62-40; LONG 138-50]
CONFIDENTIAL. DOCUMENT IN PAPER AND MICROFICHE FORMAT [1 MICROFICHE]

019099
CASINO SILVER MINES LIMITED, CASINO CREEK AREA, YUKON. BY S S SZETU. 1966.
KEYWORDS: GEOPHYSICS, REGIONAL GEOLOGY, METALLIC MINERALS, ECONOMIC GEOLOGY [CLAIMS/PERMITS: JOE, CAT, VIC].
NTS: 115J/10 [LAT 62-40; LONG 138-50]
CONFIDENTIAL. DOCUMENT IN PAPER AND MICROFICHE FORMAT [4 MICROFICHE]

019100
CASINO SILVER MINES LIMITED, CASINO CREEK AREA, YUKON. BY R J CATHRO. 1968.
KEYWORDS: GEOCHEMISTRY, REGIONAL GEOLOGY, SURFICIAL GEOLOGY / GEOMORPHOLOGY, METALLIC MINERALS, ECONOMIC GEOLOGY [CLAIMS/PERMITS: JOE, CAT, VIC, BOMBER, AIRPORT, HELICOPTER].
NTS: 115J/10 [LAT 62-43; LONG 138-49]
CONFIDENTIAL. DOCUMENT IN PAPER AND MICROFICHE FORMAT [3 MICROFICHE]

019137
CASINO SILVER MINES LIMITED, CASINO CREEK AREA, YUKON. BY S S SZETU. 1966.
KEYWORDS: GEOPHYSICS [CLAIMS/PERMITS: BOMBER, HELICOPTER].
NTS: 115J/10 [LAT 62-40; LONG 138-50]
CONFIDENTIAL. DOCUMENT IN PAPER AND MICROFICHE FORMAT [1 MICROFICHE]

019138
CASINO SILVER MINES LIMITED, CANADIAN CREEK AREA, YUKON. BY S S SZETU. 1966.
KEYWORDS: GEOPHYSICS, REGIONAL GEOLOGY [CLAIMS/PERMITS: EAST ZONE, WEST ZONE].
NTS: 115J/10 [LAT 62-40; LONG 138-50]
CONFIDENTIAL. DOCUMENT IN PAPER AND MICROFICHE FORMAT [1 MICROFICHE]

019139
CASINO SILVER MINES LIMITED, CASINO CREEK AREA, YUKON. BY S S SZETU. 1966.
KEYWORDS: GEOPHYSICS [CLAIMS/PERMITS: JOE].
NTS: 115J/10 [LAT 62-40; LONG 138-50]
CONFIDENTIAL. DOCUMENT IN PAPER AND MICROFICHE FORMAT [1 MICROFICHE]

019140
CASINO SILVER MINES LIMITED, CASINO CREEK AREA, YUKON. BY S S SZETU. 1966.
KEYWORDS: GEOPHYSICS [CLAIMS/PERMITS: CAT].
NTS: 115J/10 [LAT 62-40; LONG 138-50]
CONFIDENTIAL. DOCUMENT IN PAPER AND MICROFICHE FORMAT [1 MICROFICHE]

115J/10 CONT'D

019141
CASINO SILVER MINES LIMITED, CASINO CREEK AREA, YUKON. BY S S SZETU. 1966.
KEYWORDS: REGIONAL GEOLOGY, METALLIC MINERALS, ECONOMIC GEOLOGY [CLAIMS/PERMITS: BOMBER, HELICOPTER, AIRPORT, CAT, VIC, JOE].
NTS: 115J/10 [LAT 62-40; LONG 138-50]
CONFIDENTIAL. DOCUMENT IN PAPER AND MICROFICHE FORMAT [1 MICROFICHE]

019801
CASINO SILVER MINES LIMITED, CASINO CREEK AREA, YUKON. BY C D TAYLOR. 1966.
KEYWORDS: GEOPHYSICS, GEOCHEMISTRY, REGIONAL GEOLOGY, METALLIC MINERALS, STRUCTURAL GEOLOGY, ECONOMIC GEOLOGY, 3 DDH - 398.19M [1306 FT] [CLAIMS/PERMITS: HELICOPTER, BOMBER, AIRPORT, CAT, VIC, JOE].
NTS: 115J/10 [LAT 62-40; LONG 138-50]
COPIES MAY BE PURCHASED. DOCUMENT IN PAPER AND MICROFICHE FORMAT [1 MICROFICHE]

019781
DAWSON RANGE MINES LIMITED, DIP-CRIPPLE CREEKS AREA, YUKON. BY J P ELWELL. 1970.
KEYWORDS: REGIONAL GEOLOGY [CLAIMS/PERMITS: FIJI, MIDWAY, BAJA].
NTS: 115J/10; 115J/11; 115J/16 [LAT 62-40 AND 62-48; LONG 139-00 AND 138-10]
COPIES MAY BE PURCHASED. DOCUMENT IN PAPER AND MICROFICHE FORMAT [1 MICROFICHE]

019782
DAWSON RANGE MINES LIMITED, DIP CREEK AREA, YUKON. BY D C FINDLAY. 1971.
KEYWORDS: GEOCHEMISTRY, REGIONAL GEOLOGY, METALLIC MINERALS, ECONOMIC GEOLOGY [CLAIMS/PERMITS: FIJI].
NTS: 115J/10; 115J/11 [LAT 62-40; LONG 139-00]
COPIES MAY BE PURCHASED. DOCUMENT IN PAPER AND MICROFICHE FORMAT [1 MICROFICHE]

019922
TRANS COLLUMBIA EXPLORATIONS LIMITED, CANADIAN CREEK AREA, YUKON. BY W R NEWMAN. 1970.
KEYWORDS: REGIONAL GEOLOGY [CLAIMS/PERMITS: NEW, SAUL, AZTEC, SQUAW, TLINGITS].
NTS: 115J/10; 115J/11; 115J/14; 115J/15 [LAT 62-45; LONG 139-00]
COPIES MAY BE PURCHASED. DOCUMENT IN PAPER AND MICROFICHE FORMAT [1 MICROFICHE]

019923
TRANS COLUMBIA EXPLORATION LIMITED, COFFEE CREEK AREA, YUKON. BY S L SANDNER. 1972.
KEYWORDS: GEOPHYSICS [CLAIMS/PERMITS: AZTEC].
NTS: 115J/10; 115J/11; 115J/14; 115J/15 [LAT 62-45; LONG 139-00]
COPIES MAY BE PURCHASED. DOCUMENT IN PAPER AND MICROFICHE FORMAT [1 MICROFICHE]

060215
NEWMONT MINING CORPORATION OF CANADA LIMITED, BATTLE CREEK AREA, YUKON. BY C P COSTIN; W M DOLAN; R F SHELDON. 1969.
KEYWORDS: GEOPHYSICS, GEOCHEMISTRY [CLAIMS/PERMITS: CO].
NTS: 115J/09; 115J/10 [LAT 62-40; LONG 138-25]
COPIES MAY BE PURCHASED. DOCUMENT IN PAPER AND MICROFICHE FORMAT [2 MICROFICHE]

060216
CLEVELAND MINING AND SMELTING COMPANY LIMITED, DIP CREEK AREA, YUKON. BY G G CARLSON; G S ZIMMER. 1970.
KEYWORDS: GEOCHEMISTRY, REGIONAL GEOLOGY, METALLIC MINERALS, STRUCTURAL GEOLOGY, ECONOMIC GEOLOGY [CLAIMS/PERMITS: CUB].
NTS: 115J/10 [LAT 62-40; LONG 138-52]
COPIES MAY BE PURCHASED. DOCUMENT IN PAPER AND MICROFICHE FORMAT [2 MICROFICHE]

060217
DAWSON RANGE JOINT VENTURE, COFFEE CREEK AREA, YUKON. BY R J CATHRO. 1969.
KEYWORDS: GEOCHEMISTRY [CLAIMS/PERMITS: ZAPPA].
NTS: 115J/10 [LAT 62-45; LONG 138-57]
COPIES MAY BE PURCHASED. DOCUMENT IN PAPER AND MICROFICHE FORMAT [1 MICROFICHE]

060218
DAWSON RANGE JOINT VENTURE, DAWSON RANGE AREA, YUKON. BY A C OGILVY. 1970.
KEYWORDS: GEOPHYSICS, GEOCHEMISTRY, REGIONAL GEOLOGY, METALLIC MINERALS, ECONOMIC GEOLOGY [CLAIMS/PERMITS: MOTHERS].
NTS: 115J/10 [LAT 62-44; LONG 138-59]
COPIES MAY BE PURCHASED. DOCUMENT IN PAPER AND MICROFICHE FORMAT [1 MICROFICHE]

060219
GLENLYON MINES LIMITED, CASINO CREEK AREA, YUKON. BY G G CARLSON. 1970.
KEYWORDS: GEOCHEMISTRY, REGIONAL GEOLOGY, STRUCTURAL GEOLOGY, SURFICIAL GEOLOGY / GEOMORPHOLOGY [CLAIMS/PERMITS: GEP].
NTS: 115J/10 [LAT 62-41; LONG 139-00]
COPIES MAY BE PURCHASED. DOCUMENT IN PAPER AND MICROFICHE FORMAT [2 MICROFICHE]

060220
GLENLYON MINES LIMITED, CASINO CREEK AREA, YUKON. BY G G CARLSON. 1970.
KEYWORDS: GEOCHEMISTRY, REGIONAL GEOLOGY [CLAIMS/PERMITS: PEG].
NTS: 115J/10; 115J/15 [LAT 62-45; LONG 138-45]
COPIES MAY BE PURCHASED. DOCUMENT IN PAPER AND MICROFICHE FORMAT [2 MICROFICHE]

115J/10
CONT'D

060221
GREAT HORN MINING SYNDICATE INCORPORATED, VICTOR CREEK AREA, YUKON. BY D WAUGH. 1970.
KEYWORDS: MATHEMATICAL GEOLOGY, GEOCHEMISTRY, REGIONAL GEOLOGY, METALLIC MINERALS [CLAIMS/PERMITS: VIC].
NTS: 115J/10 [LAT 62-38; LONG 138-35]
COPIES MAY BE PURCHASED. DOCUMENT IN PAPER AND MICROFICHE FORMAT [1 MICROFICHE]

060222
LA RONGE MINING LIMITED, CASINO CREEK AREA, YUKON. BY G G CARLSON. 1970.
KEYWORDS: GEOCHEMISTRY, REGIONAL GEOLOGY, METALLIC MINERALS [CLAIMS/PERMITS: CASH, GUN].
NTS: 115J/10 [LAT 62-40; LONG 138-52]
COPIES MAY BE PURCHASED. DOCUMENT IN PAPER AND MICROFICHE FORMAT [2 MICROFICHE]

060223
MONTANA MINES LIMITED, RUDE CREEK AREA, YUKON. BY B C FULCHER. 1970.
KEYWORDS: GEOCHEMISTRY, REGIONAL GEOLOGY, ECONOMIC GEOLOGY [CLAIMS/PERMITS: AXE, HILL].
NTS: 115J/10 [LAT 62-40; LONG 138-32]
COPIES MAY BE PURCHASED. DOCUMENT IN PAPER AND MICROFICHE FORMAT [1 MICROFICHE]

060224
NEW DAVIES PETROLEUMS LIMITED AND KOPAN DEVELOPMENTS LIMITED, DAWSON RANGE AREA,YUKON. BY G L KIRWAN. 1970.
KEYWORDS: GEOPHYSICS, GEOCHEMISTRY, METALLIC MINERALS [CLAIMS/PERMITS: BRAN].
NTS: 115J/10 [LAT 62-39; LONG 138-54]
COPIES MAY BE PURCHASED. DOCUMENT IN PAPER AND MICROFICHE FORMAT [1 MICROFICHE]

060225
NICKEL HILL MINES LIMITED AND PATHFINDER RESOURCES LIMITED, RHUDE CREEK AREA, YUKON. G TOWNSDALE. 1970.
KEYWORDS: GEOCHEMISTRY [CLAIMS/PERMITS: STU, MIST].
NTS: 115J/10 [LAT 62-40; LONG 138-37]
COPIES MAY BE PURCHASED. DOCUMENT IN PAPER AND MICROFICHE FORMAT [1 MICROFICHE]

060226
PRADO EXPLORATIONS LIMITED, SUNSHINE CREEK AREA, YUKON. BY D WAUGH. 1970.
KEYWORDS: GEOCHEMISTRY, REGIONAL GEOLOGY [CLAIMS/PERMITS: TOAD].
NTS: 115J/10 [LAT 62-43; LONG 138-40]
COPIES MAY BE PURCHASED. DOCUMENT IN PAPER AND MICROFICHE FORMAT [2 MICROFICHE]

060227
TRANS-COLUMBIA EXPLORATIONS LIMITED, COFFEE CREEK AREA, YUKON. BY S L SANDNER. 1970.
KEYWORDS: GEOCHEMISTRY [CLAIMS/PERMITS: AZTEC, SQUAW, TLINGITS, NEW].
NTS: 115J/10; 115J/11; 115J/14; 115J/15 [LAT 62-45; LONG 138-55]
COPIES MAY BE PURCHASED. DOCUMENT IN PAPER AND MICROFICHE FORMAT [2 MICROFICHE]

060229
COIN CANYON MINES LIMITED, COFFEE CREEK AREA, YUKON. BY E D DODSON. 1970.
KEYWORDS: REGIONAL GEOLOGY, METALLIC MINERALS [CLAIMS/PERMITS: HOLE].
NTS: 115J/10; 115J/11; 115J/14; 115J/15 [LAT 62-43; LONG 139-00]
COPIES MAY BE PURCHASED. DOCUMENT IN PAPER AND MICROFICHE FORMAT [1 MICROFICHE]

060230
COIN CANYON MINES LIMITED, COFFEE CREEK AREA, YUKON. BY G C GUTRATH. 1970.
KEYWORDS: GEOCHEMISTRY, REGIONAL GEOLOGY [CLAIMS/PERMITS: HOLE].
NTS: 115J/10; 115J/11; 115J/14; 115J/15 [LAT 62-43; LONG 139-00]
COPIES MAY BE PURCHASED. DOCUMENT IN PAPER AND MICROFICHE FORMAT [2 MICROFICHE]

060740
CASINO SILVER MINES LIMITED, CASINO CREEK AREA, YUKON. BY R J CATHRO; M P PHILLIPS. 1968.
KEYWORDS: GEOCHEMISTRY, REGIONAL GEOLOGY, INDUSTRIAL MINERALS, METALLIC MINERALS, ECONOMIC GEOLOGY [CLAIMS/PERMITS: CAT, JOE].
NTS: 115J/10 [LAT 62-43; LONG 138-49]
CONFIDENTIAL. DOCUMENT IN PAPER AND MICROFICHE FORMAT [3 MICROFICHE]

060784
CASINO SILVER MINES LIMITED, CASINO CREEK AREA, YUKON. BY H G HARPER; S E JEROME; C D TAYLOR. 1967.
KEYWORDS: GEOCHEMISTRY, REGIONAL GEOLOGY, METALLIC MINERALS, ECONOMIC GEOLOGY, DDH RPT [CLAIMS/PERMITS: CAT, JOE].
NTS: 115J/10 [LAT 62-40; LONG 138-50]
COPIES MAY BE PURCHASED. DOCUMENT IN PAPER AND MICROFICHE FORMAT [2 MICROFICHE]

061124
DAWSON RANGE JOINT VENTURE, MOUNT COCKFIELD AREA, YUKON. BY D RAND. 1971.
KEYWORDS: REGIONAL GEOLOGY [CLAIMS/PERMITS: DR, PATSY].
NTS: 115J/09; 115J/10 [LAT 62-39; LONG 138-28]
COPIES MAY BE PURCHASED. DOCUMENT IN PAPER AND MICROFICHE FORMAT [1 MICROFICHE]

061125
CASINO SILVER MINES LIMITED, DAWSON RANGE AREA, YUKON. BY R J CATHRO; M P PHILLIPS. 1970.
KEYWORDS: GEOPHYSICS, GEOCHEMISTRY, REGIONAL GEOLOGY, ECONOMIC GEOLOGY, METALLIC MINERALS, STRUCTURAL GEOLOGY [CLAIMS/PERMITS: HELICOPTER, BOMBER, AIRPORT, CAT, RAY, JOE].
NTS: 115J/10; 115J/15 [LAT 62-43; LONG 138-49]
COPIES MAY BE PURCHASED. DOCUMENT IN PAPER AND MICROFICHE FORMAT [3 MICROFICHE]

061297
AMOCO CANADA PETROLEUM COMPANY LIMITED, COFFEE CREEK AREA, YUKON. BY P NORGAARD; L WILSON. 1975.
KEYWORDS: GEOPHYSICS [CLAIMS/PERMITS: PATT].
NTS: 115J/10 [LAT 62-30; LONG 138-35]
COPIES MAY BE PURCHASED. DOCUMENT IN PAPER AND MICROFICHE FORMAT [3 MICROFICHE]

061958
TRANS-COLUMBIA EXPLORATION LIMITED, COFFEE CREEK AREA, YUKON. BY D R COCHRANE; A J SINCLAIR. 1970.
KEYWORDS: GEOCHEMISTRY, REGIONAL GEOLOGY [CLAIMS/PERMITS: AZTEC, SQUAW, TLINGITS].
NTS: 115J/10 [LAT 62-45; LONG 138-55]
COPIES MAY BE PURCHASED. DOCUMENT IN PAPER AND MICROFICHE FORMAT [3 MICROFICHE]

062035
BRAMEDA RESOURCES LIMITED, CASINO CREEK AREA, YUKON. BY R J CATHRO; W E CLARKE; C I GODWIN; C J KNIGHT; M P PHILLIPS. 1970.
KEYWORDS: REGIONAL GEOLOGY, ECONOMIC GEOLOGY, METALLIC MINERALS, MINERALOGY [CLAIMS/PERMITS: CAT, MOUSE, JOE, RAT, LOST, BOMBER, AIRPORT, VIC, TD].
NTS: 115J/10; 115J/15 [LAT 62-43; LONG 138-49]
CONFIDENTIAL. DOCUMENT IN PAPER AND MICROFICHE FORMAT [5 MICROFICHE]

090787
ARCHER, CATHRO AND ASSOCIATES, DAWSON RANGE AREA, YUKON. R J CATHRO. 1981.
KEYWORDS: REGIONAL GEOLOGY, GEOCHEMISTRY, METALLIC MINERALS, ECONOMIC GEOLOGY [CLAIMS/PERMITS: KOKUP].
NTS: 115J/09; 115J/10 [LAT 62-36; LONG 138-30]
CONFIDENTIAL. DOCUMENT IN PAPER AND MICROFICHE FORMAT [2 MICROFICHE]

090772
DENISON MINES LIMITED, DAWSON RANGE AREA, YUKON. BY R J CATHRO. 1981.
KEYWORDS: REGIONAL GEOLOGY, GEOCHEMISTRY, METALLIC MINERALS [CLAIMS/PERMITS: KOFFEE].
NTS: 115J/10 [LAT 62-44; LONG 138-59]
CONFIDENTIAL. DOCUMENT IN PAPER AND MICROFICHE FORMAT [2 MICROFICHE]

090792
COMINCO LIMITED, BATTLE-RUDE-VICTOR CREEKS AREA, YUKON. BY D L COOKE; A S DENTON; G HARDEN. 1980.
KEYWORDS: GEOCHEMISTRY, REGIONAL GEOLOGY, METALLIC MINERALS, ECONOMIC GEOLOGY [CLAIMS/PERMITS: BATTLE].
NTS: 115J/09; 115J/10 [LAT 62-40; LONG 138-30]
COPIES MAY BE PURCHASED. DOCUMENT IN PAPER AND MICROFICHE FORMAT [2 MICROFICHE]

091346
UNITED KENO HILL MINES LIMITED, MOUNT COCKFIELD AREA, YUKON. ANONYMOUS. 1970.
KEYWORDS: ECONOMIC GEOLOGY, METALLIC MINERALS, 6 DDH - 1397.11M [4584 FT] [CLAIMS/PERMITS: CO].
NTS: 115J/09; 115J/10 [LAT 62-39; LONG 138-28]
CONFIDENTIAL. DOCUMENT IN PAPER AND MICROFICHE FORMAT [4 MICROFICHE]

091348
CASINO SILVER MINES LIMITED, CANADIAN-CASINO CREEKS AREA, YUKON. BY C I GODWIN; M P PHILLIPS ; A J BETMANIS; J M CARR. 1974.
KEYWORDS: ECONOMIC GEOLOGY, METALLIC MINERALS, GEOCHEMISTRY, 26 DDH - 3881.67M [12736 FT] [CLAIMS/PERMITS: CAT, MOUSE].
NTS: 115J/10; 115J/15 [LAT 62-43; LONG 138-39]
CONFIDENTIAL. DOCUMENT IN PAPER AND MICROFICHE FORMAT [9 MICROFICHE]

091349
CASINO SILVER MINES LIMITED, CANADIAN-CASINO CREEKS AREA, YUKON. BY M P PHILLIPS. 1970.
KEYWORDS: ECONOMIC GEOLOGY, METALLIC MINERALS, GEOCHEMISTRY, 50 DDH - 11514.43M [37779.5 FT] [CLAIMS/PERMITS: MOUSE].
NTS: 115J/10; 115J/15 [LAT 62-43; LONG 138-39]
CONFIDENTIAL. DOCUMENT IN PAPER AND MICROFICHE FORMAT [18 MICROFICHE]

121016
GOLD CREEK MINING LIMITED, BOUCHER-RUDE CREEKS AREA, YUKON [PROSPECTUS]. BY J B P SAWYER. 1980.
KEYWORDS: ECONOMIC GEOLOGY, METALLIC MINERALS [CLAIMS/PERMITS: UI, U, I, PLACER LEASE 4216, PLACER LEASE 4534, PLACER LEASE 4442, PLACER LEASE 4483].
NTS: 115J/10; 115N/15; 115N/16 [LAT 64-00 AND 62-40; LONG 140-30 AND 138-40]
COPIES MAY BE PURCHASED. DOCUMENT IN PAPER AND MICROFICHE FORMAT [1 MICROFICHE]

115J/11

019787
CASINO SILVER MINES LIMITED, CASINO CREEK AREA, YUKON. BY G E WHITE. 1970.
KEYWORDS: GEOPHYSICS [CLAIMS/PERMITS: MOUSE, NEW].
NTS: 115J/11; 115J/15 [LAT 62-43; LONG 138-50]
CONFIDENTIAL. DOCUMENT IN PAPER AND MICROFICHE FORMAT [3 MICROFICHE]

019781
DAWSON RANGE MINES LIMITED, DIP-CRIPPLE CREEKS AREA, YUKON. BY J P ELWELL. 1970.
KEYWORDS: REGIONAL GEOLOGY [CLAIMS/PERMITS: FIJI, MIDWAY, BAJA].
NTS: 115J/10; 115J/11; 115J/16 [LAT 62-40 AND 62-48; LONG 139-00 AND 138-10]
COPIES MAY BE PURCHASED. DOCUMENT IN PAPER AND MICROFICHE FORMAT [1 MICROFICHE]

019782
DAWSON RANGE MINES LIMITED, DIP CREEK AREA, YUKON. BY D C FINDLAY. 1971.
KEYWORDS: GEOCHEMISTRY, REGIONAL GEOLOGY, METALLIC MINERALS, ECONOMIC GEOLOGY [CLAIMS/PERMITS: FIJI].
NTS: 115J/10; 115J/11 [LAT 62-40; LONG 139-00]
COPIES MAY BE PURCHASED. DOCUMENT IN PAPER AND MICROFICHE FORMAT [1 MICROFICHE]

019922
TRANS COLLUMBIA EXPLORATIONS LIMITED, CANADIAN CREEK AREA, YUKON. BY W R NEWMAN. 1970.
KEYWORDS: REGIONAL GEOLOGY [CLAIMS/PERMITS: NEW, SAUL, AZTEC, SQUAW, TLINGITS].
NTS: 115J/10; 115J/11; 115J/14; 115J/15 [LAT 62-45; LONG 139-00]
COPIES MAY BE PURCHASED. DOCUMENT IN PAPER AND MICROFICHE FORMAT [1 MICROFICHE]

019923
TRANS COLUMBIA EXPLORATION LIMITED, COFFEE CREEK AREA, YUKON. BY S L SANDNER. 1972.
KEYWORDS: GEOPHYSICS [CLAIMS/PERMITS: AZTEC].
NTS: 115J/10; 115J/11; 115J/14; 115J/15 [LAT 62-45; LONG 139-00]
COPIES MAY BE PURCHASED. DOCUMENT IN PAPER AND MICROFICHE FORMAT [1 MICROFICHE]

060227
TRANS-COLUMBIA EXPLORATIONS LIMITED, COFFEE CREEK AREA, YUKON. BY S L SANDNER. 1970.
KEYWORDS: GEOCHEMISTRY [CLAIMS/PERMITS: AZTEC, SQUAW, TLINGITS, NEW].
NTS: 115J/10; 115J/11; 115J/14; 115J/15 [LAT 62-45; LONG 138-55]
COPIES MAY BE PURCHASED. DOCUMENT IN PAPER AND MICROFICHE FORMAT [2 MICROFICHE]

060228
BOREALIS EXPLORATION LIMITED, COFFEE CREEK AREA, YUKON. BY F C CHARLTON. 1970.
KEYWORDS: GEOPHYSICS, GEOCHEMISTRY, REGIONAL GEOLOGY, METALLIC MINERALS, ECONOMIC GEOLOGY [CLAIMS/PERMITS: PRINCESS, DUCHESS].
NTS: 115J/11; 115J/14 [LAT 62-45; LONG 139-20]
COPIES MAY BE PURCHASED. DOCUMENT IN PAPER AND MICROFICHE FORMAT [2 MICROFICHE]

060229
COIN CANYON MINES LIMITED, COFFEE CREEK AREA, YUKON. BY E D DODSON. 1970.
KEYWORDS: REGIONAL GEOLOGY, METALLIC MINERALS [CLAIMS/PERMITS: HOLE].
NTS: 115J/10; 115J/11; 115J/14; 115J/15 [LAT 62-43; LONG 139-00]
COPIES MAY BE PURCHASED. DOCUMENT IN PAPER AND MICROFICHE FORMAT [1 MICROFICHE]

060230
COIN CANYON MINES LIMITED, COFFEE CREEK AREA, YUKON. BY G C GUTRATH. 1970.
KEYWORDS: GEOCHEMISTRY, REGIONAL GEOLOGY [CLAIMS/PERMITS: HOLE].
NTS: 115J/10; 115J/11; 115J/14; 115J/15 [LAT 62-43; LONG 139-00]
COPIES MAY BE PURCHASED. DOCUMENT IN PAPER AND MICROFICHE FORMAT [2 MICROFICHE]

060231
DELTA INTERNATIONAL MINERALS LIMITED, COFFEE CREEK AREA, YUKON. BY E D DODSON. 1970.
KEYWORDS: REGIONAL GEOLOGY, METALLIC MINERALS [CLAIMS/PERMITS: NABOB].
NTS: 115J/11 [LAT 62-42; LONG 139-05]
COPIES MAY BE PURCHASED. DOCUMENT IN PAPER AND MICROFICHE FORMAT [1 MICROFICHE]

060232
ROCKLAND MINING LIMITED, COFFEE CREEK AREA, YUKON. BY M F COWAN. 1970.
KEYWORDS: GEOCHEMISTRY, REGIONAL GEOLOGY [CLAIMS/PERMITS: CROWN, KING, PRINCE, DUKE].
NTS: 115J/11; 115J/14 [LAT 62-47; LONG 139-23]
COPIES MAY BE PURCHASED. DOCUMENT IN PAPER AND MICROFICHE FORMAT [2 MICROFICHE]

080039
AMOCO CANADA PETROLEUM COMPANY LIMITED, COFFEE CREEK AREA, YUKON. BY P NORGAARD; L WILSON. 1975.
KEYWORDS: GEOPHYSICS [CLAIMS/PERMITS: CC].
NTS: 115J/11 [LAT 62-42; LONG 139-08]
COPIES MAY BE PURCHASED. DOCUMENT IN PAPER AND MICROFICHE FORMAT [3 MICROFICHE]

080040
AMOCO CANADA PETROLEUM COMPANY LIMITED, COFFEE CREEK AREA, YUKON. BY P NORGAARD; L WILSON. 1975.
KEYWORDS: GEOPHYSICS [CLAIMS/PERMITS: DOYLE].
NTS: 115J/11 [LAT 62-38; LONG 139-14]
COPIES MAY BE PURCHASED. DOCUMENT IN PAPER AND MICROFICHE FORMAT [2 MICROFICHE]

115J/12

080233
ATLAS EXPLORATION COMPANY LIMITED, HOME CREEK AREA, YUKON. BY K M DAWSON. 1970.
KEYWORDS: GEOPHYSICS, GEOCHEMISTRY, REGIONAL GEOLOGY, METALLIC MINERALS [CLAIMS/PERMITS: BID].
NTS: 115J/12; 115J/13 [LAT 62-45; LONG 139-45]
COPIES MAY BE PURCHASED. DOCUMENT IN PAPER AND MICROFICHE FORMAT [1 MICROFICHE]

080234
ATLAS EXPLORATION COMPANY LIMITED, HOME CREEK AREA, YUKON. BY K M DAWSON. 1970.
KEYWORDS: GEOPHYSICS, GEOCHEMISTRY, REGIONAL GEOLOGY, METALLIC MINERALS [CLAIMS/PERMITS: BID].
NTS: 115J/12; 115J/13 [LAT 60-45; LONG 139-45]
COPIES MAY BE PURCHASED. DOCUMENT IN PAPER AND MICROFICHE FORMAT [1 MICROFICHE]

080235
ATLAS EXPLORATION COMPANY LIMITED, HOME CREEK AREA, YUKON. BY D BRABEC. 1970.
KEYWORDS: MATHEMATICAL GEOLOGY, GEOCHEMISTRY, REGIONAL GEOLOGY, METALLIC MINERALS [CLAIMS/PERMITS: BID].
NTS: 115J/12; 115J/13 [LAT 62-45; LONG 139-45]
COPIES MAY BE PURCHASED. DOCUMENT IN PAPER AND MICROFICHE FORMAT [3 MICROFICHE]

115J/13

080233
ATLAS EXPLORATION COMPANY LIMITED, HOME CREEK AREA, YUKON. BY K M DAWSON. 1970.
KEYWORDS: GEOPHYSICS, GEOCHEMISTRY, REGIONAL GEOLOGY, METALLIC MINERALS [CLAIMS/PERMITS: BID].
NTS: 115J/12; 115J/13 [LAT 62-45; LONG 139-45]
COPIES MAY BE PURCHASED. DOCUMENT IN PAPER AND MICROFICHE FORMAT [1 MICROFICHE]

080234
ATLAS EXPLORATION COMPANY LIMITED, HOME CREEK AREA, YUKON. BY K M DAWSON. 1970.
KEYWORDS: GEOPHYSICS, GEOCHEMISTRY, REGIONAL GEOLOGY, METALLIC MINERALS [CLAIMS/PERMITS: BID].
NTS: 115J/12; 115J/13 [LAT 60-45; LONG 139-45]
COPIES MAY BE PURCHASED. DOCUMENT IN PAPER AND MICROFICHE FORMAT [1 MICROFICHE]

080235
ATLAS EXPLORATION COMPANY LIMITED, HOME CREEK AREA, YUKON. BY D BRABEC. 1970.
KEYWORDS: MATHEMATICAL GEOLOGY, GEOCHEMISTRY, REGIONAL GEOLOGY, METALLIC MINERALS [CLAIMS/PERMITS: BID].
NTS: 115J/12; 115J/13 [LAT 62-45; LONG 139-45]
COPIES MAY BE PURCHASED. DOCUMENT IN PAPER AND MICROFICHE FORMAT [3 MICROFICHE]

080236
ATLAS EXPLORATION COMPANY LIMITED, HOME CREEK AREA, YUKON. BY K M DAWSON. 1970.
KEYWORDS: GEOPHYSICS, GEOCHEMISTRY, REGIONAL GEOLOGY, METALLIC MINERALS [CLAIMS/PERMITS: VINA].
NTS: 115J/13 [LAT 62-46; LONG 139-45]
COPIES MAY BE PURCHASED. DOCUMENT IN PAPER AND MICROFICHE FORMAT [2 MICROFICHE]

080237
ATLAS EXPLORATION COMPANY LIMITED, HOME CREEK AREA, YUKON. BY D BRABEC. 1970.
KEYWORDS: GEOCHEMISTRY, REGIONAL GEOLOGY, METALLIC MINERALS [CLAIMS/PERMITS: VINA].
NTS: 115J/13 [LAT 62-46; LONG 139-45]
COPIES MAY BE PURCHASED. DOCUMENT IN PAPER AND MICROFICHE FORMAT [3 MICROFICHE]

080238
ATLAS EXPLORATION COMPANY LIMITED, HOME CREEK AREA, YUKON. BY K M DAWSON. 1970.
KEYWORDS: GEOCHEMISTRY, REGIONAL GEOLOGY, STRUCTURAL GEOLOGY [CLAIMS/PERMITS: VINA].
NTS: 115J/13 [LAT 62-46; LONG 139-45]
COPIES MAY BE PURCHASED. DOCUMENT IN PAPER AND MICROFICHE FORMAT [1 MICROFICHE]

080610
FAWN BAY DEVELOPMENT COMPANY LIMITED AND HANNA GOLD MINES LIMITED, CANADIAN CREEK AREA, YUKON. P H SEVENSMA. 1970.
KEYWORDS: GEOCHEMISTRY, REGIONAL GEOLOGY, STRUCTURAL GEOLOGY, SURFICIAL GEOLOGY / GEOMORPHOLOGY [CLAIMS/PERMITS: FBH].
NTS: 115J/13 [LAT 62-51; LONG 139-44]
COPIES MAY BE PURCHASED. DOCUMENT IN PAPER AND MICROFICHE FORMAT [1 MICROFICHE]

115J/14

019922
TRANS COLLUMBIA EXPLORATIONS LIMITED, CANADIAN CREEK AREA, YUKON. BY W R NEWMAN. 1970.
KEYWORDS: REGIONAL GEOLOGY [CLAIMS/PERMITS: NEW, SAUL, AZTEC, SQUAW, TLINGITS].
NTS: 115J/10; 115J/11; 115J/14; 115J/15 [LAT 62-45; LONG 139-00]
COPIES MAY BE PURCHASED. DOCUMENT IN PAPER AND MICROFICHE FORMAT [1 MICROFICHE]

019923
TRANS COLUMBIA EXPLORATION LIMITED, COFFEE CREEK AREA, YUKON. BY S L SANDNER. 1972.
KEYWORDS: GEOPHYSICS [CLAIMS/PERMITS: AZTEC].
NTS: 115J/10; 115J/11; 115J/14; 115J/15 [LAT 62-45; LONG 139-00]
COPIES MAY BE PURCHASED. DOCUMENT IN PAPER AND MICROFICHE FORMAT [1 MICROFICHE]

115J/14
CONT'D

060227
TRANS-COLUMBIA EXPLORATIONS LIMITED, COFFEE CREEK AREA, YUKON. BY S L SANDNER. 1970.
KEYWORDS: GEOCHEMISTRY [CLAIMS/PERMITS: AZTEC, SQUAW, TLINGITS, NEW].
NTS: 115J/10; 115J/11; 115J/14; 115J/15 [LAT 62-45; LONG 138-55]
COPIES MAY BE PURCHASED. DOCUMENT IN PAPER AND MICROFICHE FORMAT [2 MICROFICHE]

060228
BOREALIS EXPLORATION LIMITED, COFFEE CREEK AREA, YUKON. BY F C CHARLTON. 1970.
KEYWORDS: GEOPHYSICS, GEOCHEMISTRY, REGIONAL GEOLOGY, METALLIC MINERALS, ECONOMIC GEOLOGY [CLAIMS/PERMITS: PRINCESS, DUCHESS].
NTS: 115J/11; 115J/14 [LAT 62-45; LONG 139-20]
COPIES MAY BE PURCHASED. DOCUMENT IN PAPER AND MICROFICHE FORMAT [2 MICROFICHE]

060229
COIN CANYON MINES LIMITED, COFFEE CREEK AREA, YUKON. BY E D DODSON. 1970.
KEYWORDS: REGIONAL GEOLOGY, METALLIC MINERALS [CLAIMS/PERMITS: HOLE].
NTS: 115J/10; 115J/11; 115J/14; 115J/15 [LAT 62-43; LONG 139-00]
COPIES MAY BE PURCHASED. DOCUMENT IN PAPER AND MICROFICHE FORMAT [1 MICROFICHE]

060230
COIN CANYON MINES LIMITED, COFFEE CREEK AREA, YUKON. BY G C GUTRATH. 1970.
KEYWORDS: GEOCHEMISTRY, REGIONAL GEOLOGY [CLAIMS/PERMITS: HOLE].
NTS: 115J/10; 115J/11; 115J/14; 115J/15 [LAT 62-43; LONG 139-00]
COPIES MAY BE PURCHASED. DOCUMENT IN PAPER AND MICROFICHE FORMAT [2 MICROFICHE]

060232
ROCKLAND MINING LIMITED, COFFEE CREEK AREA, YUKON. BY M F COWAN. 1970.
KEYWORDS: GEOCHEMISTRY, REGIONAL GEOLOGY [CLAIMS/PERMITS: CROWN, KING, PRINCE, DUKE].
NTS: 115J/11; 115J/14 [LAT 62-47; LONG 139-23]
COPIES MAY BE PURCHASED. DOCUMENT IN PAPER AND MICROFICHE FORMAT [2 MICROFICHE]

060239
ATLAS EXPLORATION COMPANY LIMITED, COFFEE CREEK AREA, YUKON. BY K M DAWSON. 1970.
KEYWORDS: GEOCHEMISTRY, REGIONAL GEOLOGY, METALLIC MINERALS [CLAIMS/PERMITS: ROYALE].
NTS: 115J/14 [LAT 62-47; LONG 139-00]
COPIES MAY BE PURCHASED. DOCUMENT IN PAPER AND MICROFICHE FORMAT [1 MICROFICHE]

060240
ATLAS EXPLORATION COMPANY LIMITED, COFFEE CREEK AREA, YUKON. BY D BRABEC. 1970.
KEYWORDS: GEOCHEMISTRY, REGIONAL GEOLOGY, METALLIC MINERALS [CLAIMS/PERMITS: ROYALE].
NTS: 115J/14 [LAT 62-47; LONG 139-00]
COPIES MAY BE PURCHASED. DOCUMENT IN PAPER AND MICROFICHE FORMAT [1 MICROFICHE]

060249
DAWSON RANGE JOINT VENTURE, COFFEE CREEK AREA, YUKON. BY A C OGILVY. 1970.
KEYWORDS: GEOCHEMISTRY, REGIONAL GEOLOGY, METALLIC MINERALS, STRUCTURAL GEOLOGY, ECONOMIC GEOLOGY [CLAIMS/PERMITS: TONI TIGER].
NTS: 115J/14 [LAT 62-50; LONG 139-30]
COPIES MAY BE PURCHASED. DOCUMENT IN PAPER AND MICROFICHE FORMAT [2 MICROFICHE]

060611
ATLAS EXPLORATIONS LIMITED, DAWSON RANGE AREA, YUKON. BY D BRABEC; W O KARVINEN; G H K PEARSE. 1970.
KEYWORDS: GEOCHEMISTRY, REGIONAL GEOLOGY, METALLIC MINERALS, STRUCTURAL GEOLOGY, ECONOMIC GEOLOGY [CLAIMS/PERMITS: LEO LION, CROWN].
NTS: 115J/14 [LAT 62-49; LONG 139-24]
COPIES MAY BE PURCHASED. DOCUMENT IN PAPER AND MICROFICHE FORMAT [2 MICROFICHE]

060612
ATLAS EXPLORATION COMPANY LIMITED, DAWSON RANGE AREA, YUKON. BY K M DAWSON. 1970.
KEYWORDS: GEOCHEMISTRY, REGIONAL GEOLOGY, METALLIC MINERALS, STRUCTURAL GEOLOGY [CLAIMS/PERMITS: VEGAS].
NTS: 115J/14 [LAT 62-50; LONG 139-09]
COPIES MAY BE PURCHASED. DOCUMENT IN PAPER AND MICROFICHE FORMAT [1 MICROFICHE]

060613
ATLAS EXPLORATION COMPANY LIMITED, DAWSON RANGE AREA, YUKON. BY D BRABEC. 1970.
KEYWORDS: GEOCHEMISTRY, REGIONAL GEOLOGY, METALLIC MINERALS, STRUCTURAL GEOLOGY [CLAIMS/PERMITS: VEGAS].
NTS: 115J/14 [LAT 62-50; LONG 139-09]
COPIES MAY BE PURCHASED. DOCUMENT IN PAPER AND MICROFICHE FORMAT [1 MICROFICHE]

060614
ATLAS EXPLORATION COMPANY LIMITED, DAWSON RANGE AREA, YUKON. BY K M DAWSON. 1970.
KEYWORDS: GEOPHYSICS, REGIONAL GEOLOGY, METALLIC MINERALS, STRUCTURAL GEOLOGY [CLAIMS/PERMITS: VEGAS].
NTS: 115J/14 [LAT 62-50; LONG 139-09]
COPIES MAY BE PURCHASED. DOCUMENT IN PAPER AND MICROFICHE FORMAT [1 MICROFICHE]

115J/14 CONT'D

061126
DYNASTY EXPLORATIONS LIMITED, WOLF CREEK AREA, YUKON. BY J S BROCK. 1970.
KEYWORDS: GEOPHYSICS, GEOCHEMISTRY, REGIONAL GEOLOGY, METALLIC MINERALS [CLAIMS/PERMITS: BID , VINA, CROWN-LEO-LION, VEGAS, ROYALE].
NTS: 115J/14 [LAT 62-47; LONG 139-05]
COPIES MAY BE PURCHASED. DOCUMENT IN PAPER AND MICROFICHE FORMAT [3 MICROFICHE]

115J/15

017450
NORDEX EXPLORATION LIMITED, CANADIAN CREEK AREA, YUKON. BY S S SZETU; C D TAYLOR. 1966.
KEYWORDS: GEOCHEMISTRY, REGIONAL GEOLOGY, METALLIC MINERALS, ECONOMIC GEOLOGY [CLAIMS/PERMITS: RAY, PAT].
NTS: 115J/10; 115J/15 [LAT 62-38; LONG 138-45]
COPIES MAY BE PURCHASED. DOCUMENT IN PAPER AND MICROFICHE FORMAT [2 MICROFICHE]

019787
CASINO SILVER MINES LIMITED, CASINO CREEK AREA, YUKON. BY G E WHITE. 1970.
KEYWORDS: GEOPHYSICS [CLAIMS/PERMITS: MOUSE, NEW].
NTS: 115J/11; 115J/15 [LAT 62-43; LONG 138-50]
CONFIDENTIAL. DOCUMENT IN PAPER AND MICROFICHE FORMAT [3 MICROFICHE]

019906
SILVER STANDARD MINES LIMITED, ISAAC CREEK AREA, YUKON. BY R C MCMICHAEL. 1973.
KEYWORDS: GEOPHYSICS, GEOCHEMISTRY, REGIONAL GEOLOGY, METALLIC MINERALS [CLAIMS/PERMITS: C].
NTS: 115J/15 [LAT 62-56; LONG 138-31]
CONFIDENTIAL. DOCUMENT IN PAPER AND MICROFICHE FORMAT [2 MICROFICHE]

019922
TRANS COLLUMBIA EXPLORATIONS LIMITED, CANADIAN CREEK AREA, YUKON. BY W R NEWMAN. 1970.
KEYWORDS: REGIONAL GEOLOGY [CLAIMS/PERMITS: NEW, SAUL, AZTEC, SQUAW, TLINGITS].
NTS: 115J/10; 115J/11; 115J/14; 115J/15 [LAT 62-45; LONG 139-00]
COPIES MAY BE PURCHASED. DOCUMENT IN PAPER AND MICROFICHE FORMAT [1 MICROFICHE]

019923
TRANS COLUMBIA EXPLORATION LIMITED, COFFEE CREEK AREA, YUKON. BY S L SANDNER. 1972.
KEYWORDS: GEOPHYSICS [CLAIMS/PERMITS: AZTEC].
NTS: 115J/10; 115J/11; 115J/14; 115J/15 [LAT 62-45; LONG 139-00]
COPIES MAY BE PURCHASED. DOCUMENT IN PAPER AND MICROFICHE FORMAT [1 MICROFICHE]

060220
GLENLYON MINES LIMITED, CASINO CREEK AREA, YUKON. BY G G CARLSON. 1970.
KEYWORDS: GEOCHEMISTRY, REGIONAL GEOLOGY [CLAIMS/PERMITS: PEG].
NTS: 115J/10; 115J/15 [LAT 62-45; LONG 138-45]
COPIES MAY BE PURCHASED. DOCUMENT IN PAPER AND MICROFICHE FORMAT [2 MICROFICHE]

060227
TRANS-COLUMBIA EXPLORATIONS LIMITED, COFFEE CREEK AREA, YUKON. BY S L SANDNER. 1970.
KEYWORDS: GEOCHEMISTRY [CLAIMS/PERMITS: AZTEC, SQUAW, TLINGITS, NEW].
NTS: 115J/10; 115J/11; 115J/14; 115J/15 [LAT 62-45; LONG 138-55]
COPIES MAY BE PURCHASED. DOCUMENT IN PAPER AND MICROFICHE FORMAT [2 MICROFICHE]

060229
COIN CANYON MINES LIMITED, COFFEE CREEK AREA, YUKON. BY E D DODSON. 1970.
KEYWORDS: REGIONAL GEOLOGY, METALLIC MINERALS [CLAIMS/PERMITS: HOLE].
NTS: 115J/10; 115J/11; 115J/14; 115J/15 [LAT 62-43; LONG 139-00]
COPIES MAY BE PURCHASED. DOCUMENT IN PAPER AND MICROFICHE FORMAT [1 MICROFICHE]

060230
COIN CANYON MINES LIMITED, COFFEE CREEK AREA, YUKON. BY G C GUTRATH. 1970.
KEYWORDS: GEOCHEMISTRY, REGIONAL GEOLOGY [CLAIMS/PERMITS: HOLE].
NTS: 115J/10; 115J/11; 115J/14; 115J/15 [LAT 62-43; LONG 139-00]
COPIES MAY BE PURCHASED. DOCUMENT IN PAPER AND MICROFICHE FORMAT [2 MICROFICHE]

060241
EMPIRE MERCURY CORPORATION LIMITED, BRITANNIA CREEK AREA, YUKON. BY D M SCOTT. 1970.
KEYWORDS: GEOCHEMISTRY, REGIONAL GEOLOGY [CLAIMS/PERMITS: HOP].
NTS: 115J/15 [LAT 62-45; LONG 138-45]
COPIES MAY BE PURCHASED. DOCUMENT IN PAPER AND MICROFICHE FORMAT [1 MICROFICHE]

060242
NIPPON MINING OF CANADA LIMITED, SUNSHINE CREEK AREA, YUKON. BY M F COWAN; R W PHENDLER. 1970.
KEYWORDS: GEOCHEMISTRY, REGIONAL GEOLOGY, ECONOMIC GEOLOGY [CLAIMS/PERMITS: MOSS, MAR, RAM, ARM, MONTE, CARLO, FOLLY, FREDA].
NTS: 115J/15 [LAT 62-47; LONG 138-38]
COPIES MAY BE PURCHASED. DOCUMENT IN PAPER AND MICROFICHE FORMAT [1 MICROFICHE]

060243
TRANS-COLUMBIA EXPLORATIONS LIMITED, CANADIAN CREEK AREA, YUKON. BY A R ARCHER. 1969.
KEYWORDS: GEOCHEMISTRY, REGIONAL GEOLOGY [CLAIMS/PERMITS: NEW].
NTS: 115J/15 [LAT 62-48; LONG 138-50]
COPIES MAY BE PURCHASED. DOCUMENT IN PAPER AND MICROFICHE FORMAT [1 MICROFICHE]

115J/15
CONT'D

080615
BREWSTER LAKE MINES LIMITED, DAWSON RANGE AREA, YUKON. BY S RADVAK. 1970.
KEYWORDS: GEOCHEMISTRY, REGIONAL GEOLOGY, METALLIC MINERALS [CLAIMS/PERMITS: FOLLY, RAIN].
NTS: 115J/15 [LAT 62-48; LONG 138-40]
COPIES MAY BE PURCHASED. DOCUMENT IN PAPER AND MICROFICHE FORMAT [1 MICROFICHE]

080618
NEWMAR EXPLORATIONS LIMITED, CANADIAN CREEK AREA, YUKON. BY R E KUCERA. 1970.
KEYWORDS: REGIONAL GEOLOGY, STRUCTURAL GEOLOGY [CLAIMS/PERMITS: NEW].
NTS: 115J/15 [LAT 62-48; LONG 138-50]
COPIES MAY BE PURCHASED. DOCUMENT IN PAPER AND MICROFICHE FORMAT [1 MICROFICHE]

080617
NEWMAR EXPLORATIONS LIMITED, CANADIAN CREEK AREA, YUKON. BY W R NEWMAN. 1970.
KEYWORDS: REGIONAL GEOLOGY, METALLIC MINERALS, STRUCTURAL GEOLOGY [CLAIMS/PERMITS: NEW].
NTS: 115J/15 [LAT 62-48; LONG 138-50]
COPIES MAY BE PURCHASED. DOCUMENT IN PAPER AND MICROFICHE FORMAT [1 MICROFICHE]

080618
NEWMAR EXPLORATIONS LIMITED, CANADIAN CREEK AREA, YUKON. BY W R NEWMAN. 1970.
KEYWORDS: GEOCHEMISTRY, REGIONAL GEOLOGY, METALLIC MINERALS, STRUCTURAL GEOLOGY [CLAIMS/PERMITS: NEW].
NTS: 115J/15 [LAT 62-48; LONG 138-50]
COPIES MAY BE PURCHASED. DOCUMENT IN PAPER AND MICROFICHE FORMAT [1 MICROFICHE]

081125
CASINO SILVER MINES LIMITED, DAWSON RANGE AREA, YUKON. BY R J CATHRO; M P PHILLIPS. 1970.
KEYWORDS: GEOPHYSICS, GEOCHEMISTRY, REGIONAL GEOLOGY, ECONOMIC GEOLOGY, METALLIC MINERALS, STRUCTURAL GEOLOGY [CLAIMS/PERMITS: HELICOPTER, BOMBER, AIRPORT, CAT, RAY, JOE].
NTS: 115J/10; 115J/15 [LAT 62-43; LONG 138-49]
COPIES MAY BE PURCHASED. DOCUMENT IN PAPER AND MICROFICHE FORMAT [3 MICROFICHE]

081127
ACROLL OIL AND GAS LIMITED, CANADIAN CREEK AREA, YUKON. BY D G MARK; T R TOUGH. 1970.
KEYWORDS: GEOPHYSICS, REGIONAL GEOLOGY [CLAIMS/PERMITS: CAN, TIP, RIN, ROSS, GENE, GERRY, TOM, NORA, LIN].
NTS: 115J/15 [LAT 62-48 AND 62-47; LONG 138-46 AND 138-57]
COPIES MAY BE PURCHASED. DOCUMENT IN PAPER AND MICROFICHE FORMAT [2 MICROFICHE]

082035
BRAMEDA RESOURCES LIMITED, CASINO CREEK AREA, YUKON. BY R J CATHRO; W E CLARKE; C I GODWIN; C J KNIGHT; M P PHILLIPS. 1970.
KEYWORDS: REGIONAL GEOLOGY, ECONOMIC GEOLOGY, METALLIC MINERALS, MINERALOGY [CLAIMS/PERMITS: CAT, MOUSE, JOE, RAT, LOST, BOMBER, AIRPORT, VIC, TD].
NTS: 115J/10; 115J/15 [LAT 62-43; LONG 138-49]
CONFIDENTIAL. DOCUMENT IN PAPER AND MICROFICHE FORMAT [5 MICROFICHE]

090339
ELDORADO NUCLEAR LIMITED, PEDLAR CREEK AREA, YUKON. BY W J OLSSON. 1977.
KEYWORDS: GEOPHYSICS, GEOCHEMISTRY, RADIOACTIVE MINERALS [CLAIMS/PERMITS: HASL].
NTS: 115J/15; 115O/02 [LAT 62-58; LONG 138-50]
COPIES MAY BE PURCHASED. DOCUMENT IN PAPER AND MICROFICHE FORMAT [3 MICROFICHE]

090344
ELDORADO NUCLEAR LIMITED, ISAAC CREEK AREA, YUKON. BY C J RILEY. 1978.
KEYWORDS: GEOPHYSICS, GEOCHEMISTRY, REGIONAL GEOLOGY [CLAIMS/PERMITS: 3-2-MANY].
NTS: 115J/15 [LAT 62-54; LONG 138-30]
COPIES MAY BE PURCHASED. DOCUMENT IN PAPER AND MICROFICHE FORMAT [2 MICROFICHE]

090429
ELDORADO NUCLEAR LIMITED, ISAAC CREEK AREA, YUKON. BY W J OLSSON. 1978.
KEYWORDS: GEOPHYSICS, GEOCHEMISTRY, REGIONAL GEOLOGY [CLAIMS/PERMITS: NEF].
NTS: 115J/15 [LAT 62-55; LONG 138-34]
COPIES MAY BE PURCHASED. DOCUMENT IN PAPER AND MICROFICHE FORMAT [1 MICROFICHE]

090449
ELDORADO NUCLEAR LIMITED, PEDLAR CREEK AREA, YUKON. BY C J RILEY. 1978.
KEYWORDS: GEOPHYSICS, GEOCHEMISTRY, REGIONAL GEOLOGY, RADIOACTIVE MINERALS [CLAIMS/PERMITS: HASL].
NTS: 115J/15 [LAT 62-58; LONG 138-50]
COPIES MAY BE PURCHASED. DOCUMENT IN PAPER AND MICROFICHE FORMAT [2 MICROFICHE]

090514
M W BURMEISTER, BRITANNIA CREEK AREA, YUKON. BY N W BURMEISTER. 1979.
KEYWORDS: GEOPHYSICS, REGIONAL GEOLOGY [CLAIMS/PERMITS: SUE, BRI, SB].
NTS: 115J/15 [LAT 62-52 AND 62-54; LONG 138-30]
CONFIDENTIAL. DOCUMENT IN PAPER AND MICROFICHE FORMAT [2 MICROFICHE]

115J/15 CONT'D

090602
NORMAN W BURMEISTER, CARMACKS AREA, YUKON. BY N W BURMEISTER. 1980.
KEYWORDS: GEOPHYSICS, RADIOACTIVE MINERALS [CLAIMS/PERMITS: MK].
NTS: 115J/15 [LAT 62-54; LONG 138-30]
CONFIDENTIAL. DOCUMENT IN PAPER AND MICROFICHE FORMAT [2 MICROFICHE]

090612
ELDORADO NUCLEAR LIMITED, PEDLAR CREEK AREA, YUKON. BY W J OLSSON. 1980.
KEYWORDS: HYDROGEOLOGY, GEOPHYSICS, GEOCHEMISTRY, RADIOACTIVE MINERALS, METALLIC MINERALS [CLAIMS/PERMITS: HASL].
NTS: 115J/15; 115O/02 [LAT 62-58; LONG 138-48]
COPIES MAY BE PURCHASED. DOCUMENT IN PAPER AND MICROFICHE FORMAT [2 MICROFICHE]

090656
ELDORADO NUCLEAR LIMITED, ISAAC CREEK AREA, YUKON. BY W J OLSSON. 1980.
KEYWORDS: GEOPHYSICS, GEOCHEMISTRY, REGIONAL GEOLOGY [CLAIMS/PERMITS: NEF].
NTS: 115J/15 [LAT 62-58; LONG 138-38]
COPIES MAY BE PURCHASED. DOCUMENT IN PAPER AND MICROFICHE FORMAT [3 MICROFICHE]

090668
AMAX OF CANADA LIMITED, SCROGGIE CREEK AREA, YUKON. BY G W BOOTH; A C HITCHINS; J L LEBEL. 1980.
KEYWORDS: GEOPHYSICS, GEOCHEMISTRY, METALLIC MINERALS [CLAIMS/PERMITS: BRIDGET].
NTS: 115J/15; 115J/16 [LAT 62-56; LONG 138-31]
CONFIDENTIAL. DOCUMENT IN PAPER AND MICROFICHE FORMAT [3 MICROFICHE]

090679
ELDORADO NUCLEAR LIMITED, PEDLAR CREEK AREA, YUKON. BY W J OLSSON. 1980.
KEYWORDS: GEOCHEMISTRY [CLAIMS/PERMITS: HASL].
NTS: 115J/15 [LAT 62-58; LONG 138-50]
COPIES MAY BE PURCHASED. DOCUMENT IN PAPER AND MICROFICHE FORMAT [2 MICROFICHE]

091348
CASINO SILVER MINES LIMITED, CANADIAN-CASINO CREEKS AREA, YUKON. BY C I GODWIN; M P PHILLIPS ; A J BETMANIS; J M CARR. 1974.
KEYWORDS: ECONOMIC GEOLOGY, METALLIC MINERALS, GEOCHEMISTRY, 26 DDH - 3881.67M [12736 FT] [CLAIMS/PERMITS: CAT, MOUSE].
NTS: 115J/10; 115J/15 [LAT 62-43; LONG 138-39]
CONFIDENTIAL. DOCUMENT IN PAPER AND MICROFICHE FORMAT [9 MICROFICHE]

091349
CASINO SILVER MINES LIMITED, CANADIAN-CASINO CREEKS AREA, YUKON. BY M P PHILLIPS. 1970.
KEYWORDS: ECONOMIC GEOLOGY, METALLIC MINERALS, GEOCHEMISTRY, 50 DDH - 11514.43M [37779.5 FT] [CLAIMS/PERMITS: MOUSE].
NTS: 115J/10; 115J/15 [LAT 62-43; LONG 138-39]
CONFIDENTIAL. DOCUMENT IN PAPER AND MICROFICHE FORMAT [18 MICROFICHE]

115J/16

019781
DAWSON RANGE MINES LIMITED, DIP-CRIPPLE CREEKS AREA, YUKON. BY J P ELWELL. 1970.
KEYWORDS: REGIONAL GEOLOGY [CLAIMS/PERMITS: FIJI, MIDWAY, BAJA].
NTS: 115J/10; 115J/11; 115J/16 [LAT 62-40 AND 62-48; LONG 139-00 AND 138-10]
COPIES MAY BE PURCHASED. DOCUMENT IN PAPER AND MICROFICHE FORMAT [1 MICROFICHE]

090868
AMAX OF CANADA LIMITED, SCROGGIE CREEK AREA, YUKON. BY G W BOOTH; A C HITCHINS; J L LEBEL. 1980.
KEYWORDS: GEOPHYSICS, GEOCHEMISTRY, METALLIC MINERALS [CLAIMS/PERMITS: BRIDGET].
NTS: 115J/15; 115J/16 [LAT 62-56; LONG 138-31]
CONFIDENTIAL. DOCUMENT IN PAPER AND MICROFICHE FORMAT [3 MICROFICHE]

115K/02

017472
COMINCO LIMITED, MILES RIDGE AREA, YUKON. BY T W MURARO. 1966.
KEYWORDS: REGIONAL GEOLOGY, ECONOMIC GEOLOGY, METALLIC MINERALS [CLAIMS/PERMITS: HAWK, OWL, JUMBO].
NTS: 115F/15; 115K/02 [LAT 60-01; LONG 140-38]
COPIES MAY BE PURCHASED. DOCUMENT IN PAPER AND MICROFICHE FORMAT [1 MICROFICHE]

017946
P VERSLUCE AND ASSOCIATES, WHITE RIVER AREA, YUKON. BY P H SEVENSMA. 1967.
KEYWORDS: GEOPHYSICS, REGIONAL GEOLOGY [CLAIMS/PERMITS: BEAVER, BONZA].
NTS: 115K/02 [LAT 62-14 ; LONG 140-32 TO 140-44]
COPIES MAY BE PURCHASED. DOCUMENT IN PAPER AND MICROFICHE FORMAT [1 MICROFICHE]

017947
GLACIER EXPLORATION CORPORATION, SNAG JUNCTION AREA, YUKON. BY R KIDD; J B P SAWYER; D W TULLY. 1967.
KEYWORDS: GEOPHYSICS [CLAIMS/PERMITS: ROX, PORT, BEAVER].
NTS: 115K/02; 115K/07 [LAT 62-14; LONG 140-40]
COPIES MAY BE PURCHASED. DOCUMENT IN PAPER AND MICROFICHE FORMAT [1 MICROFICHE]

115K/02 CONT'D

061128
KENNCO EXPLORATIONS [WESTERN] LIMITED, BEAVER CREEK AREA, YUKON. BY K A GRACE. 1970.
KEYWORDS: GEOCHEMISTRY, REGIONAL GEOLOGY, METALLIC MINERALS [CLAIMS/PERMITS: WRANGELL].
NTS: 115F/15; 115K/02 [LAT 62-00; LONG 141-00]
COPIES MAY BE PURCHASED. DOCUMENT IN PAPER AND MICROFICHE FORMAT [7 MICROFICHE]

091370
SKAGWAY MOLY INCORPORATED, BEAVER CREEK AREA, YUKON. BY A MULLIN; I KIKUCHI. 1982.
KEYWORDS: GEOPHYSICS [CLAIMS/PERMITS: GOLD 1-32].
NTS: 115K/02 [LAT 62-03; LONG 140-50]
CONFIDENTIAL. DOCUMENT IN PAPER AND MICROFICHE FORMAT [1 MICROFICHE]

115K/07

017947
GLACIER EXPLORATION CORPORATION, SNAG JUNCTION AREA, YUKON. BY R KIDD; J B P SAWYER; D W TULLY. 1967.
KEYWORDS: GEOPHYSICS [CLAIMS/PERMITS: ROX, PORT, BEAVER].
NTS: 115K/02; 115K/07 [LAT 62-14; LONG 140-40]
COPIES MAY BE PURCHASED. DOCUMENT IN PAPER AND MICROFICHE FORMAT [1 MICROFICHE]

115K/15

120035
CLAYMORE RESOURCES LIMITED, GOLD RANGE AREA, YUKON. BY J D GODFREY. 1975.
KEYWORDS: REGIONAL GEOLOGY, METALLIC MINERALS [CLAIMS/PERMITS: PLACER LEASES].
NTS: 115K/15; 115N/02 [LAT 63-05; LONG 140-50]
COPIES MAY BE PURCHASED. DOCUMENT IN PAPER AND MICROFICHE FORMAT [1 MICROFICHE]

115N/01

080244
MARGUERITE LAKE MINES LIMITED, WHITE RIVER AREA, YUKON. BY R K WATSON. 1971.
KEYWORDS: GEOPHYSICS [CLAIMS/PERMITS: LIBRA].
NTS: 115N/01 [LAT 63-00, LONG 140-15]
COPIES MAY BE PURCHASED. DOCUMENT IN PAPER AND MICROFICHE FORMAT [1 MICROFICHE]

120036
GREAT BEAR MINING LIMITED, SEVEN MILE CREEK AREA, YUKON. BY D H WAUGH. 1975.
KEYWORDS: GEOPHYSICS, GEOCHEMISTRY, REGIONAL GEOLOGY, METALLIC MINERALS, ECONOMIC GEOLOGY, 19 DDH - 695.97M [2283.5 FT] [CLAIMS/PERMITS: DEA].
NTS: 115N/01; 115N/02 [LAT 63-04; LONG 140-54]
COPIES MAY BE PURCHASED. DOCUMENT IN PAPER AND MICROFICHE FORMAT [7 MICROFICHE]

115N/02

061386
CLAYMORE RESOURCES LIMITED, MOOSEHORN MOUNTAIN AREA, YUKON. BY J A GREIG. 1975.
KEYWORDS: GEOPHYSICS, GEOCHEMISTRY, REGIONAL GEOLOGY, METALLIC MINERALS, ECONOMIC GEOLOGY, 18 DDH - 624.80M [2050 FT] [CLAIMS/PERMITS: LORI].
NTS: 115N/02 [LAT 63-04; LONG 140-55]
COPIES MAY BE PURCHASED. DOCUMENT IN PAPER AND MICROFICHE FORMAT [3 MICROFICHE]

061387
CLAYMORE RESOURCES LIMITED, MOOSEHORN MOUNTAIN AREA, YUKON. BY L J MANNING. 1975.
KEYWORDS: REGIONAL GEOLOGY, METALLIC MINERALS [CLAIMS/PERMITS: LORI].
NTS: 115N/02 [LAT 63-04; LONG 140-55]
COPIES MAY BE PURCHASED. DOCUMENT IN PAPER AND MICROFICHE FORMAT [1 MICROFICHE]

061479
GREAT BEAR MINING LIMITED, BEAVER CREEK AREA, YUKON. BY R J DARNEY; C K IKONA. 1974.
KEYWORDS: GEOCHEMISTRY, REGIONAL GEOLOGY, INDUSTRIAL MINERALS, METALLIC MINERALS [CLAIMS/PERMITS: DEA].
NTS: 115N/02 [LAT 63-04; LONG 140-55]
COPIES MAY BE PURCHASED. DOCUMENT IN PAPER AND MICROFICHE FORMAT [2 MICROFICHE]

061485
CLAYMORE RESOURCES LIMITED, GOLD RANGE AREA, YUKON. BY J A GREIG. 1975.
KEYWORDS: REGIONAL GEOLOGY, METALLIC MINERALS [CLAIMS/PERMITS: LORI, CLAY, MORE, WIN, TER, CON].
NTS: 115N/02 [LAT 63-05; LONG 140-55]
COPIES MAY BE PURCHASED. DOCUMENT IN PAPER AND MICROFICHE FORMAT [1 MICROFICHE]

061679
ARIES RESOURCES LIMITED, MOOSEHORN RANGE AREA, YUKON [PROSPECTUS]. BY A D K BURTON; C K IKONA. 1978.
KEYWORDS: REGIONAL GEOLOGY, METALLIC MINERALS [CLAIMS/PERMITS: DEA].
NTS: 115N/02 [LAT 63-04; LONG 140-55]
COPIES MAY BE PURCHASED. DOCUMENT IN PAPER AND MICROFICHE FORMAT [1 MICROFICHE]

090049
SPROATT SILVER MINES LIMITED, BEAVER CREEK AREA, YUKON. BY G E WHITE. 1975.
KEYWORDS: GEOCHEMISTRY, METALLIC MINERALS [CLAIMS/PERMITS: HUE].
NTS: 115N/02 [LAT 63-05; LONG 140-55]
COPIES MAY BE PURCHASED. DOCUMENT IN PAPER AND MICROFICHE FORMAT [1 MICROFICHE]

115N/02
NT'D

090109
CITLEC MINERALS LIMITED, MOOSEHORN RANGE AREA, YUKON. BY F HOLCAPEK. 1975.
KEYWORDS: GEOCHEMISTRY [CLAIMS/PERMITS: KID, BOY].
NTS: 115N/02 [LAT 63-02; LONG 140-55]
COPIES MAY BE PURCHASED. DOCUMENT IN PAPER AND MICROFICHE FORMAT [1 MICROFICHE]

090112
CANALTA RESOURCES LIMITED, MOOSEHORN RANGE AREA, YUKON. BY F HOLCAPEK. 1975.
KEYWORDS: GEOCHEMISTRY, REGIONAL GEOLOGY [CLAIMS/PERMITS: TIP].
NTS: 115N/02 [LAT 63-02; LONG 140-55]
COPIES MAY BE PURCHASED. DOCUMENT IN PAPER AND MICROFICHE FORMAT [2 MICROFICHE]

091351
CANADIAN OCCIDENTAL PETROLEUM LIMITED, LADUE RIVER AREA, YUKON. BY M P HENDRICK; D M ROBERTSON. 1979.
KEYWORDS: ECONOMIC GEOLOGY, METALLIC MINERALS, GEOCHEMISTRY, 6 DDH - 120.69M [396 FT] [CLAIMS/PERMITS: AUG, GBM, FISH, RICH, VALD'OR].
NTS: 115N/02 [LAT 63-10; LONG 140-20]
CONFIDENTIAL. DOCUMENT IN PAPER AND MICROFICHE FORMAT [2 MICROFICHE]

091352
ARIES RESOURCES LIMITED, MOOSEHORN RANGE AREA, YUKON. BY P S WHITE. 1979.
KEYWORDS: METALLIC MINERALS, ECONOMIC GEOLOGY, GEOCHEMISTRY [CLAIMS/PERMITS: PABLO, RAE, ROD , OWE].
NTS: 115N/02 [LAT 63-05; LONG 140-35]
CONFIDENTIAL. DOCUMENT IN PAPER AND MICROFICHE FORMAT [1 MICROFICHE]

120035
CLAYMORE RESOURCES LIMITED, GOLD RANGE AREA, YUKON. BY J D GODFREY. 1975.
KEYWORDS: REGIONAL GEOLOGY, METALLIC MINERALS [CLAIMS/PERMITS: PLACER LEASES].
NTS: 115K/15; 115N/02 [LAT 63-05; LONG 140-50]
COPIES MAY BE PURCHASED. DOCUMENT IN PAPER AND MICROFICHE FORMAT [1 MICROFICHE]

120036
GREAT BEAR MINING LIMITED, SEVEN MILE CREEK AREA, YUKON. BY D H WAUGH. 1975.
KEYWORDS: GEOPHYSICS, GEOCHEMISTRY, REGIONAL GEOLOGY, METALLIC MINERALS, ECONOMIC GEOLOGY, 19 DDH - 695.97M [2283.5 FT] [CLAIMS/PERMITS: DEA].
NTS: 115N/01; 115N/02 [LAT 63-04; LONG 140-54]
COPIES MAY BE PURCHASED. DOCUMENT IN PAPER AND MICROFICHE FORMAT [7 MICROFICHE]

120043
CLAYMORE RESOURCES LIMITED, CLAYMORE CREEK AREA, YUKON. BY W G STEVENSON. 1975.
KEYWORDS: REGIONAL GEOLOGY, METALLIC MINERALS [CLAIMS/PERMITS: PLACER LEASES, LORI, CLAY, CARL, GEORGE].
NTS: 115N/02 [LAT 63-04; LONG 140-55]
COPIES MAY BE PURCHASED. DOCUMENT IN PAPER AND MICROFICHE FORMAT [1 MICROFICHE]

120044
CLAYMORE RESOURCES LIMITED, DISCOVERY CREEK AREA, YUKON. BY G A KEEVIL. 1975.
KEYWORDS: REGIONAL GEOLOGY, METALLIC MINERALS, ECONOMIC GEOLOGY, 32 DDH - 315.75M [1036 FT] [CLAIMS/PERMITS: PLACER LEASES].
NTS: 115N/02 [LAT 63-04; LONG 140-55]
COPIES MAY BE PURCHASED. DOCUMENT IN PAPER AND MICROFICHE FORMAT [2 MICROFICHE]

115N/07

061119
OCCIDENTAL MINERALS CORPORATION OF CANADA LIMITED, LADUE RIVER AREA, YUKON. BY C F GLEESON; P N MEHROTRA. 1971.
KEYWORDS: GEOCHEMISTRY, REGIONAL GEOLOGY, METALLIC MINERALS, STRUCTURAL GEOLOGY [CLAIMS/PERMITS: LAD].
NTS: 115N/07 [LAT 63-27; LONG 140-52]
COPIES MAY BE PURCHASED. DOCUMENT IN PAPER AND MICROFICHE FORMAT [1 MICROFICHE]

115N/09

090343
ELDORADO NUCLEAR LIMITED, MATSON CREEK AREA, YUKON. BY W J OLSSON. 1977.
KEYWORDS: GEOPHYSICS, GEOCHEMISTRY, RADIOACTIVE MINERALS [CLAIMS/PERMITS: JOVE].
NTS: 115N/09; 115N/10 [LAT 63-43; LONG 140-31]
CONFIDENTIAL. DOCUMENT IN PAPER AND MICROFICHE FORMAT [2 MICROFICHE]

090447
ELDORADO NUCLEAR LIMITED, DAWSON AREA, YUKON. BY C J RILEY. 1978.
KEYWORDS: GEOPHYSICS, GEOCHEMISTRY, REGIONAL GEOLOGY, RADIOACTIVE MINERALS [CLAIMS/PERMITS: JOVE].
NTS: 115N/09; 115N/10 [LAT 63-44; LONG 140-31]
CONFIDENTIAL. DOCUMENT IN PAPER AND MICROFICHE FORMAT [1 MICROFICHE]

090657
ELDORADO NUCLEAR LIMITED, GLAZY CREEK AREA, YUKON. BY W OLSSON. 1980.
KEYWORDS: ECONOMIC GEOLOGY, GEOPHYSICS, GEOCHEMISTRY, RADIOACTIVE MINERALS, 7 DDH - 945M [3100 FT] [CLAIMS/PERMITS: JOVE].
NTS: 115N/09; 115N/10; 115N/15; 115N/16 [LAT 63-43; LONG 140-31]
CONFIDENTIAL. DOCUMENT IN PAPER AND MICROFICHE FORMAT [3 VOL. 13 MICROFICHE]

115N/09 CONT'D

090700
COMINCO LIMITED, DAWSON AREA, YUKON. BY D P LAVIN. 1980.
KEYWORDS: GEOCHEMISTRY [CLAIMS/PERMITS: SON].
NTS: 115N/09 [LAT 63-37; LONG 140-26]
COPIES MAY BE PURCHASED. DOCUMENT IN PAPER AND MICROFICHE FORMAT [1 MICROFICHE]

090780
ELDORADO NUCLEAR LIMITED, DAWSON CITY AREA, YUKON. BY W J OLSSON. 1981.
KEYWORDS: GEOPHYSICS, GEOCHEMISTRY, REGIONAL GEOLOGY, ECONOMIC GEOLOGY, RADIOACTIVE MINERALS [CLAIMS/PERMITS: MAT].
NTS: 115N/09; 115N/10; 115N/15; 115N/16 [LAT 63-38; LONG 140-27]
CONFIDENTIAL. DOCUMENT IN PAPER AND MICROFICHE FORMAT [3 MICROFICHE]

090781
ELDORADO NUCLEAR LIMITED, DAWSON AREA, YUKON. BY W J OLSSON. 1981.
KEYWORDS: GEOPHYSICS, GEOCHEMISTRY [CLAIMS/PERMITS: CRAG].
NTS: 115N/09; 115N/10; 115N/15 [LAT 63-50; LONG 140-55]
CONFIDENTIAL. DOCUMENT IN PAPER AND MICROFICHE FORMAT [3 MICROFICHE]

090782
ELDORADO NUCLEAR LIMITED, GLAZY CREEK AREA, YUKON. BY W OLSSON; D J SCOTT. 1981.
KEYWORDS: GEOCHEMISTRY, GEOPHYSICS, ECONOMIC GEOLOGY, RADIOACTIVE MINERALS, 11 DDH - 918.2M [3012 FT] [CLAIMS/PERMITS: JOVE].
NTS: 115N/09; 115N/10; 115N/15; 115N/16 [LAT 63-45; LONG 140-31]
CONFIDENTIAL. DOCUMENT IN PAPER AND MICROFICHE FORMAT [2 VOL. 22 MICROFICHE]

115N/10

090343
ELDORADO NUCLEAR LIMITED, MATSON CREEK AREA, YUKON. BY W J OLSSON. 1977.
KEYWORDS: GEOPHYSICS, GEOCHEMISTRY, RADIOACTIVE MINERALS [CLAIMS/PERMITS: JOVE].
NTS: 115N/09; 115N/10 [LAT 63-43; LONG 140-31]
CONFIDENTIAL. DOCUMENT IN PAPER AND MICROFICHE FORMAT [2 MICROFICHE]

090437
OCEAN HOME EXPLORATION COMPANY LIMITED, BORDEN CREEK AREA, YUKON. BY R E HAVERSLEW. 1978.
KEYWORDS: GEOPHYSICS, GEOCHEMISTRY, REGIONAL GEOLOGY [CLAIMS/PERMITS: BORD].
NTS: 115N/10 [LAT 63-31; LONG 140-50]
COPIES MAY BE PURCHASED. DOCUMENT IN PAPER AND MICROFICHE FORMAT [2 MICROFICHE]

090447
ELDORADO NUCLEAR LIMITED, DAWSON AREA, YUKON. BY C J RILEY. 1978.
KEYWORDS: GEOPHYSICS, GEOCHEMISTRY, REGIONAL GEOLOGY, RADIOACTIVE MINERALS [CLAIMS/PERMITS: JOVE].
NTS: 115N/09; 115N/10 [LAT 63-44; LONG 140-31]
CONFIDENTIAL. DOCUMENT IN PAPER AND MICROFICHE FORMAT [1 MICROFICHE]

090531
RESOURCE ASSOCIATES OF ALASKA INCORPORATED, NORTH LADUE RIVER AREA, YUKON. BY J JOHNSON. 1979.
KEYWORDS: GEOCHEMISTRY, REGIONAL GEOLOGY, METALLIC MINERALS [CLAIMS/PERMITS: MAT, LAD].
NTS: 115N/10 [LAT 63-32; LONG 140-50]
COPIES MAY BE PURCHASED. DOCUMENT IN PAPER AND MICROFICHE FORMAT [2 MICROFICHE]

090657
ELDORADO NUCLEAR LIMITED, GLAZY CREEK AREA, YUKON. BY W OLSSON. 1980.
KEYWORDS: ECONOMIC GEOLOGY, GEOPHYSICS, GEOCHEMISTRY, RADIOACTIVE MINERALS, 7 DDH - 945M [3100 FT] [CLAIMS/PERMITS: JOVE].
NTS: 115N/09; 115N/10; 115N/15; 115N/16 [LAT 63-43; LONG 140-31]
CONFIDENTIAL. DOCUMENT IN PAPER AND MICROFICHE FORMAT [3 VOL. 13 MICROFICHE]

090780
ELDORADO NUCLEAR LIMITED, DAWSON CITY AREA, YUKON. BY W J OLSSON. 1981.
KEYWORDS: GEOPHYSICS, GEOCHEMISTRY, REGIONAL GEOLOGY, ECONOMIC GEOLOGY, RADIOACTIVE MINERALS [CLAIMS/PERMITS: MAT].
NTS: 115N/09; 115N/10; 115N/15; 115N/16 [LAT 63-38; LONG 140-27]
CONFIDENTIAL. DOCUMENT IN PAPER AND MICROFICHE FORMAT [3 MICROFICHE]

090781
ELDORADO NUCLEAR LIMITED, DAWSON AREA, YUKON. BY W J OLSSON. 1981.
KEYWORDS: GEOPHYSICS, GEOCHEMISTRY [CLAIMS/PERMITS: CRAG].
NTS: 115N/09; 115N/10; 115N/15 [LAT 63-50; LONG 140-55]
CONFIDENTIAL. DOCUMENT IN PAPER AND MICROFICHE FORMAT [3 MICROFICHE]

090782
ELDORADO NUCLEAR LIMITED, GLAZY CREEK AREA, YUKON. BY W OLSSON; D J SCOTT. 1981.
KEYWORDS: GEOCHEMISTRY, GEOPHYSICS, ECONOMIC GEOLOGY, RADIOACTIVE MINERALS, 11 DDH - 918.2M [3012 FT] [CLAIMS/PERMITS: JOVE].
NTS: 115N/09; 115N/10; 115N/15; 115N/16 [LAT 63-45; LONG 140-31]
CONFIDENTIAL. DOCUMENT IN PAPER AND MICROFICHE FORMAT [2 VOL. 22 MICROFICHE]

115N/15

018931
CONNAUGHT MINES LIMITED, SIXTYMILE AREA, YUKON. BY A R ARCHER. 1968.
KEYWORDS: REGIONAL GEOLOGY, ECONOMIC GEOLOGY [CLAIMS/PERMITS: BEN, JACK].
NTS: 115N/15 [LAT 63-55; LONG 140-43]
CONFIDENTIAL. DOCUMENT IN PAPER AND MICROFICHE FORMAT [1 MICROFICHE]

080840
CONNAUGHT MINES LIMITED, SIXTY MILE AREA, YUKON. BY A R ARCHER. 1969.
KEYWORDS: GEOCHEMISTRY, REGIONAL GEOLOGY, METALLIC MINERALS, ECONOMIC GEOLOGY [CLAIMS/PERMITS: LOU, BEN, CEL, SKIP, KIT, JO, JACK].
NTS: 115N/15 [LAT 63-55; LONG 140-45]
CONFIDENTIAL. DOCUMENT IN PAPER AND MICROFICHE FORMAT [1 MICROFICHE]

081130
CONNAUGHT MINES LIMITED, SIXTY MILE RIVER AREA, YUKON. BY M CHOLACH. 1969.
KEYWORDS: GEOCHEMISTRY, REGIONAL GEOLOGY, METALLIC MINERALS, ECONOMIC GEOLOGY, 10 DDH - 431.56M [1416 FT] [CLAIMS/PERMITS: BEN, CCL, CEL, CON, JACK, LOU].
NTS: 115N/15 [LAT 63-56; LONG 140-43]
CONFIDENTIAL. DOCUMENT IN PAPER AND MICROFICHE FORMAT [11 MICROFICHE]

090857
ELDORADO NUCLEAR LIMITED, GLAZY CREEK AREA, YUKON. BY W OLSSON. 1980.
KEYWORDS: ECONOMIC GEOLOGY, GEOPHYSICS, GEOCHEMISTRY, RADIOACTIVE MINERALS, 7 DDH - 945M [3100 FT] [CLAIMS/PERMITS: JOVE].
NTS: 115N/09; 115N/10; 115N/15; 115N/16 [LAT 63-43; LONG 140-31]
CONFIDENTIAL. DOCUMENT IN PAPER AND MICROFICHE FORMAT [3 VOL. 13 MICROFICHE]

090860
ELDORADO NUCLEAR LIMITED, DAWSON CITY AREA, YUKON. BY W J OLSSON. 1981.
KEYWORDS: GEOPHYSICS, GEOCHEMISTRY, REGIONAL GEOLOGY, ECONOMIC GEOLOGY, RADIOACTIVE MINERALS [CLAIMS/PERMITS: MAT].
NTS: 115N/09; 115N/10; 115N/15; 115N/16 [LAT 63-38; LONG 140-27]
CONFIDENTIAL. DOCUMENT IN PAPER AND MICROFICHE FORMAT [3 MICROFICHE]

090861
ELDORADO NUCLEAR LIMITED, DAWSON AREA, YUKON. BY W J OLSSON. 1981.
KEYWORDS: GEOPHYSICS, GEOCHEMISTRY [CLAIMS/PERMITS: CRAG].
NTS: 115N/09; 115N/10; 115N/15 [LAT 63-50; LONG 140-55]
CONFIDENTIAL. DOCUMENT IN PAPER AND MICROFICHE FORMAT [3 MICROFICHE]

090862
ELDORADO NUCLEAR LIMITED, GLAZY CREEK AREA, YUKON. BY W OLSSON; D J SCOTT. 1981.
KEYWORDS: GEOCHEMISTRY, GEOPHYSICS, ECONOMIC GEOLOGY, RADIOACTIVE MINERALS, 11 DDH - 918.2M [3012 FT] [CLAIMS/PERMITS: JOVE].
NTS: 115N/09; 115N/10; 115N/15; 115N/16 [LAT 63-45; LONG 140-31]
CONFIDENTIAL. DOCUMENT IN PAPER AND MICROFICHE FORMAT [2 VOL. 22 MICROFICHE]

090970
ATLED EXPLORATION MANAGEMENT LIMITED, SIXTY MILE RIVER AREA, YUKON. BY G C GUTRATH. 1982.
KEYWORDS: ECONOMIC GEOLOGY, METALLIC MINERALS [CLAIMS/PERMITS: JUDY].
NTS: 115N/15 [LAT 63-55; LONG 140-50]
CONFIDENTIAL. DOCUMENT IN PAPER AND MICROFICHE FORMAT [1 MICROFICHE]

121018
GOLD CREEK MINING LIMITED, BOUCHER-RUDE CREEKS AREA, YUKON [PROSPECTUS]. BY J B P SAWYER. 1980.
KEYWORDS: ECONOMIC GEOLOGY, METALLIC MINERALS [CLAIMS/PERMITS: UI, U, I, PLACER LEASE 4216, PLACER LEASE 4534, PLACER LEASE 4442, PLACER LEASE 4483].
NTS: 115J/10; 115N/15; 115N/16 [LAT 64-00 AND 62-40; LONG 140-30 AND 138-40]
COPIES MAY BE PURCHASED. DOCUMENT IN PAPER AND MICROFICHE FORMAT [1 MICROFICHE]

115N/16

090857
ELDORADO NUCLEAR LIMITED, GLAZY CREEK AREA, YUKON. BY W OLSSON. 1980.
KEYWORDS: ECONOMIC GEOLOGY, GEOPHYSICS, GEOCHEMISTRY, RADIOACTIVE MINERALS, 7 DDH - 945M [3100 FT] [CLAIMS/PERMITS: JOVE].
NTS: 115N/09; 115N/10; 115N/15; 115N/16 [LAT 63-43; LONG 140-31]
CONFIDENTIAL. DOCUMENT IN PAPER AND MICROFICHE FORMAT [3 VOL. 13 MICROFICHE]

090860
ELDORADO NUCLEAR LIMITED, DAWSON CITY AREA, YUKON. BY W J OLSSON. 1981.
KEYWORDS: GEOPHYSICS, GEOCHEMISTRY, REGIONAL GEOLOGY, ECONOMIC GEOLOGY, RADIOACTIVE MINERALS [CLAIMS/PERMITS: MAT].
NTS: 115N/09; 115N/10; 115N/15; 115N/16 [LAT 63-38; LONG 140-27]
CONFIDENTIAL. DOCUMENT IN PAPER AND MICROFICHE FORMAT [3 MICROFICHE]

090862
ELDORADO NUCLEAR LIMITED, GLAZY CREEK AREA, YUKON. BY W OLSSON; D J SCOTT. 1981.
KEYWORDS: GEOCHEMISTRY, GEOPHYSICS, ECONOMIC GEOLOGY, RADIOACTIVE MINERALS, 11 DDH - 918.2M [3012 FT] [CLAIMS/PERMITS: JOVE].
NTS: 115N/09; 115N/10; 115N/15; 115N/16 [LAT 63-45; LONG 140-31]
CONFIDENTIAL. DOCUMENT IN PAPER AND MICROFICHE FORMAT [2 VOL. 22 MICROFICHE]

115N/16 CONT'D

121016
GOLD CREEK MINING LIMITED, BOUCHER-RUDE CREEKS AREA, YUKON [PROSPECTUS]. BY J B P SAWYER. 1980.
KEYWORDS: ECONOMIC GEOLOGY, METALLIC MINERALS [CLAIMS/PERMITS: UI, U, I, PLACER LEASE 4216, PLACER LEASE 4534, PLACER LEASE 4442, PLACER LEASE 4483].
NTS: 115J/10; 115N/15; 115N/16 [LAT 64-00 AND 62-40; LONG 140-30 AND 138-40]
COPIES MAY BE PURCHASED. DOCUMENT IN PAPER AND MICROFICHE FORMAT [1 MICROFICHE]

1150

061844
GEOMORPHOLOGY OF THE KLONDIKE PLACER GOLDFIELDS, YUKON TERRITORY. BY M MILNER. 1977.
KEYWORDS: REGIONAL GEOLOGY, INDUSTRIAL MINERALS, METALLIC MINERALS, FOSSIL FUELS, SURFICIAL GEOLOGY / GEOMORPHOLOGY, TECTONICS [CLAIMS/PERMITS: PLACER].
NTS: 1150; 1168
COPIES MAY BE PURCHASED. DOCUMENT IN PAPER AND MICROFICHE FORMAT

1150/02

090339
ELDORADO NUCLEAR LIMITED, PEDLAR CREEK AREA, YUKON. BY W J OLSSON. 1977.
KEYWORDS: GEOPHYSICS, GEOCHEMISTRY, RADIOACTIVE MINERALS [CLAIMS/PERMITS: HASL].
NTS: 115J/15; 1150/02 [LAT 62-58; LONG 138-50]
COPIES MAY BE PURCHASED. DOCUMENT IN PAPER AND MICROFICHE FORMAT [3 MICROFICHE]

090612
ELDORADO NUCLEAR LIMITED, PEDLAR CREEK AREA, YUKON. BY W J OLSSON. 1980.
KEYWORDS: HYDROGEOLOGY, GEOPHYSICS, GEOCHEMISTRY, RADIOACTIVE MINERALS, METALLIC MINERALS [CLAIMS/PERMITS: HASL].
NTS: 115J/15; 1150/02 [LAT 62-58; LONG 138-48]
COPIES MAY BE PURCHASED. DOCUMENT IN PAPER AND MICROFICHE FORMAT [2 MICROFICHE]

1150/04

060245
RAINBOW LAKE EXPLORATIONS LIMITED, WHITE RIVER AREA, YUKON. BY J P ELWELL; D C FINDLAY. 1970.
KEYWORDS: GEOCHEMISTRY, REGIONAL GEOLOGY, METALLIC MINERALS, ECONOMIC GEOLOGY [CLAIMS/PERMITS: NICK].
NTS: 1150/04 [LAT 63-11; LONG 139-53]
COPIES MAY BE PURCHASED. DOCUMENT IN PAPER AND MICROFICHE FORMAT [1 MICROFICHE]

1150/07

091353
GERRY ISAAC AND TERRITORIAL GOLD PLACERS, STEWART RIVER MAP AREA, YUKON. BY J DONNELLY. 1981.
KEYWORDS: ECONOMIC GEOLOGY, METALLIC MINERALS, 12 DDH - 77.41M [254 FT] [CLAIMS/PERMITS: BLACK HILL].
NTS: 1150/07; 1150/10 [LAT 63-00 TO 64-00; LONG 138-00 TO 140-00]
CONFIDENTIAL. DOCUMENT IN PAPER AND MICROFICHE FORMAT [1 MICROFICHE]

1150/09

090333
RIO TINTO CANADIAN EXPLORATION LIMITED, AUSTRALIA MOUNTAIN AREA, YUKON. BY J MCCLINTOCK. 1977.
KEYWORDS: GEOCHEMISTRY [CLAIMS/PERMITS: LIL].
NTS: 1150/09 [LAT 63-36; LONG 138-12]
COPIES MAY BE PURCHASED. DOCUMENT IN PAPER AND MICROFICHE FORMAT [2 MICROFICHE]

091355
RIO TINTO CANADIAN EXPLORATION LIMITED, LUCKY JOE CREEK AREA, YUKON. BY J MCCLINTOCK. 1976.
KEYWORDS: ECONOMIC GEOLOGY, METALLIC MINERALS, 1 DDH - 256.92M [843 FT] [CLAIMS/PERMITS: B, SUNEP, PAX, BJB, ASH].
NTS: 1150/09; 1150/11; 1150/12 [LAT 63-35; LONG 139-30]
CONFIDENTIAL. DOCUMENT IN PAPER AND MICROFICHE FORMAT [2 MICROFICHE]

1150/10

091353
GERRY ISAAC AND TERRITORIAL GOLD PLACERS, STEWART RIVER MAP AREA, YUKON. BY J DONNELLY. 1981.
KEYWORDS: ECONOMIC GEOLOGY, METALLIC MINERALS, 12 DDH - 77.41M [254 FT] [CLAIMS/PERMITS: BLACK HILL].
NTS: 1150/07; 1150/10 [LAT 63-00 TO 64-00; LONG 138-00 TO 140-00]
CONFIDENTIAL. DOCUMENT IN PAPER AND MICROFICHE FORMAT [1 MICROFICHE]

091570
DAWSON ELDORADO GOLD EXPLORATIONS LIMITED, LOWER GOLD RUN CREEK AREA, YUKON. BY J K MORTENSEN. 1984.
KEYWORDS: ECONOMIC GEOLOGY, GEOCHEMISTRY, METALLIC MINERALS [CLAIMS/PERMITS: KLAM 1-12].
NTS: 1150/10 [LAT 63-43; LONG 138-40]
CONFIDENTIAL. DOCUMENT IN PAPER AND MICROFICHE FORMAT [1]

121052
AMIR MINES LIMITED, BLACK HILLS CREEK AREA, YUKON [PROSPECTUS]. BY J E LUSNEY. 1983.
KEYWORDS: REGIONAL GEOLOGY, GEOPHYSICS, METALLIC MINERALS [CLAIMS/PERMITS: PLACER CLAIMS WW 1-29].
NTS: 1150/10 [LAT 63-30; LONG 138-56]
COPIES MAY BE PURCHASED. DOCUMENT IN PAPER AND MICROFICHE FORMAT [1 MICROFICHE]

150/11

019102
COMINCO LIMITED, MCKINNON CREEK AREA, YUKON. BY W A ARMSTRONG; J RICHARDSON; H COPPER. 1968.
KEYWORDS: REGIONAL GEOLOGY, METALLIC MINERALS, ECONOMIC GEOLOGY [CLAIMS/PERMITS: MAC].
NTS: 1150/11 [LAT 63-42; LONG 139-07]
COPIES MAY BE PURCHASED. DOCUMENT IN PAPER AND MICROFICHE FORMAT [1 MICROFICHE]

060902
ANDAC RESOURCES LIMITED, MCKINNON CREEK AREA, YUKON. BY T E LISLE. 1973.
KEYWORDS: GEOCHEMISTRY, REGIONAL GEOLOGY, METALLIC MINERALS, STRUCTURAL GEOLOGY, ECONOMIC GEOLOGY [CLAIMS/PERMITS: MAC, RAY, TOM].
NTS: 1150/11 [LAT 63-40; LONG 139-08]
CONFIDENTIAL. DOCUMENT IN PAPER AND MICROFICHE FORMAT [2 MICROFICHE]

061474
YUKON REVENUE MINES LIMITED, MCKINNON CREEK AREA, YUKON. BY D W TULLY. 1974.
KEYWORDS: REGIONAL GEOLOGY, METALLIC MINERALS [CLAIMS/PERMITS: KIN].
NTS: 1150/11 [LAT 63-42; LONG 139-06]
COPIES MAY BE PURCHASED. DOCUMENT IN PAPER AND MICROFICHE FORMAT [1 MICROFICHE]

061475
YUKON REVENUE MINES LIMITED, MCKINNON CREEK AREA, YUKON. BY R A GRANGER. 1975.
KEYWORDS: REGIONAL GEOLOGY, METALLIC MINERALS, FOSSIL FUELS, ECONOMIC GEOLOGY, 4 DDH - 280.39M [920 FT] [CLAIMS/PERMITS: KIN].
NTS: 1150/11 [LAT 63-42; LONG 139-06]
COPIES MAY BE PURCHASED. DOCUMENT IN PAPER AND MICROFICHE FORMAT [1 MICROFICHE]

062031
CYPRUS ANVIL M ING CORPORATION, INDIAN RIVER AREA, YUKON. BY T J ADAMSON. 1980.
KEYWORDS: ECONOMIC GEOLOGY, FOSSIL FUELS, 3 DDH - 316M [1036 FT] [CLAIMS/PERMITS: COAL LICENCE 101].
NTS: 1150/11 [LAT 63-40; LONG 139-10]
CONFIDENTIAL. DOCUMENT IN PAPER AND MICROFICHE FORMAT [2 MICROFICHE]

090046
RIO TINTO CANADIAN EXPLORATION LIMITED, LUCKY JOE CREEK AREA, YUKON. BY J MCCLINTOCK; D SEXSMITH. 1975.
KEYWORDS: GEOPHYSICS, GEOCHEMISTRY, ECONOMIC GEOLOGY, METALLIC MINERALS [CLAIMS/PERMITS: B, BJB, SUNEP, ASH, PAX].
NTS: 1150/11; 1150/12 [LAT 63-35; LONG 139-30]
CONFIDENTIAL. DOCUMENT IN PAPER AND MICROFICHE FORMAT [2 MICROFICHE]

090105
ANDAC RESOURCES LIMITED, INDIAN RIVER AREA, YUKON. BY R D CROSBY. 1976.
KEYWORDS: GEOPHYSICS [CLAIMS/PERMITS: RT, OX, SAM, MAC, FOX, RAY].
NTS: 1150/11 [LAT 63-31 TO 63-42; LONG 139-11 TO 139-12]
CONFIDENTIAL. DOCUMENT IN PAPER AND MICROFICHE FORMAT [2 MICROFICHE]

090332
RIO TINTO CANADIAN EXPLORATION LIMITED, INDIAN RIVER AREA, YUKON. BY J MCCLINTOCK. 1977.
KEYWORDS: GEOCHEMISTRY [CLAIMS/PERMITS: SPIKE].
NTS: 1150/11; 1150/14 [LAT 63-45; LONG 139-06]
COPIES MAY BE PURCHASED. DOCUMENT IN PAPER AND MICROFICHE FORMAT [2 MICROFICHE]

090406
RIO TINTO CANADIAN EXPLORATION LIMITED, LUCKY JOE CREEK AREA, YUKON. BY R S HEWTON; J MCCLINTOCK. 1978.
KEYWORDS: GEOCHEMISTRY, REGIONAL GEOLOGY [CLAIMS/PERMITS: TAR, MAD DOG, EXTRACT, BUSHED].
NTS: 1150/11; 1150/12 [LAT 63-35; LONG 139-30]
CONFIDENTIAL. DOCUMENT IN PAPER AND MICROFICHE FORMAT [2 MICROFICHE]

090407
RIO TINTO CANADIAN EXPLORATION LIMITED, LUCKY JOE CREEK AREA, YUKON. BY P G HALLOF; A W MULLAN. 1978.
KEYWORDS: GEOPHYSICS, REGIONAL GEOLOGY [CLAIMS/PERMITS: MAD DOG, EXTRACT, TAR].
NTS: 1150/11; 1150/12 [LAT 63-35; LONG 139-30]
CONFIDENTIAL. DOCUMENT IN PAPER AND MICROFICHE FORMAT [3 MICROFICHE]

090683
RIO CANEX EXPLORATION LIMITED, QUARTZ CREEK AREA, YUKON. BY E T PEZZOT; G E WHITE. 1980.
KEYWORDS: GEOPHYSICS [CLAIMS/PERMITS: B, ASH, SUNEP, BJB, PAX].
NTS: 1150/11; 1150/12 [LAT 63-36; LONG 139-31]
CONFIDENTIAL. DOCUMENT IN PAPER AND MICROFICHE FORMAT [3 MICROFICHE]

091354
DOME EXPLORATION [CANADA] LIMITED, INDIAN RIVER AREA, YUKON. BY P W RICHARDSON. 1979.
KEYWORDS: ECONOMIC GEOLOGY, METALLIC MINERALS, GEOCHEMISTRY, 4 DDH - 1259.93M [4135 FT] [CLAIMS/PERMITS: FOX, MAC, MM, SAM, RAY, OX, ANDY, CAM].
NTS: 1150/11 [LAT 63-44 TO 63-47; LONG 139-05 TO 139-44]
CONFIDENTIAL. DOCUMENT IN PAPER AND MICROFICHE FORMAT [1 MICROFICHE]

1150/11 CONT'D

091355
RIO TINTO CANADIAN EXPLORATION LIMITED, LUCKY JOE CREEK AREA, YUKON. BY J MCCLINTOCK. 1976.
KEYWORDS: ECONOMIC GEOLOGY, METALLIC MINERALS, 1 DDH - 256.92M [843 FT] [CLAIMS/PERMITS: B, SUNEP, PAX, BJB, ASH].
NTS: 1150/09; 1150/11; 1150/12 [LAT 63-35; LONG 139-30]
CONFIDENTIAL. DOCUMENT IN PAPER AND MICROFICHE FORMAT [2 MICROFICHE]

091406
ELDORADO NUCLEAR LIMITED, MONTANA CREEK AREA, YUKON. BY R D CRUICKSHANK. 1983.
KEYWORDS: REGIONAL GEOLOGY, GEOCHEMISTRY, RADIOACTIVE MINERALS, GEOPHYSICS, ECONOMIC GEOLOGY [CLAIMS/PERMITS: HAY 1-97].
NTS: 1150/11 [LAT 63-38; LONG 139-10]
CONFIDENTIAL. DOCUMENT IN PAPER AND MICROFICHE FORMAT [5 MICROFICHE]

1150/12

061293
RIO TINTO CANADIAN EXPLORATION LIMITED, LUCKY JOE CREEK AREA, YUKON. BY H BECKMANN; D SEXSMITH. 1975.
KEYWORDS: GEOPHYSICS [CLAIMS/PERMITS: B].
NTS: 1150/12 [LAT 63-35; LONG 139-30]
CONFIDENTIAL. DOCUMENT IN PAPER AND MICROFICHE FORMAT [1 MICROFICHE]

090046
RIO TINTO CANADIAN EXPLORATION LIMITED, LUCKY JOE CREEK AREA, YUKON. BY J MCCLINTOCK; D SEXSMITH. 1975.
KEYWORDS: GEOPHYSICS, GEOCHEMISTRY, ECONOMIC GEOLOGY, METALLIC MINERALS [CLAIMS/PERMITS: B, BJB, SUNEP, ASH, PAX].
NTS: 1150/11; 1150/12 [LAT 63-35; LONG 139-30]
CONFIDENTIAL. DOCUMENT IN PAPER AND MICROFICHE FORMAT [2 MICROFICHE]

090251
RIO TINTO CANADIAN EXPLORATION LIMITED, LUCKY JOE CREEK AREA, YUKON. BY J MCCLINTOCK. 1977.
KEYWORDS: GEOCHEMISTRY [CLAIMS/PERMITS: B, BJB, SUNEP, ASH, PAX].
NTS: 1150/12 [LAT 63-35; LONG 139-30]
CONFIDENTIAL. DOCUMENT IN PAPER AND MICROFICHE FORMAT [3 MICROFICHE]

090406
RIO TINTO CANADIAN EXPLORATION LIMITED, LUCKY JOE CREEK AREA, YUKON. BY R S HEWTON; J MCCLINTOCK. 1978.
KEYWORDS: GEOCHEMISTRY, REGIONAL GEOLOGY [CLAIMS/PERMITS: TAR, MAD DOG, EXTRACT, BUSHED].
NTS: 1150/11; 1150/12 [LAT 63-35; LONG 139-30]
CONFIDENTIAL. DOCUMENT IN PAPER AND MICROFICHE FORMAT [2 MICROFICHE]

090407
RIO TINTO CANADIAN EXPLORATION LIMITED, LUCKY JOE CREEK AREA, YUKON. BY P G HALLOF; A W MULLAN. 1978.
KEYWORDS: GEOPHYSICS, REGIONAL GEOLOGY [CLAIMS/PERMITS: MAD DOG, EXTRACT, TAR].
NTS: 1150/11; 1150/12 [LAT 63-35; LONG 139-30]
CONFIDENTIAL. DOCUMENT IN PAPER AND MICROFICHE FORMAT [3 MICROFICHE]

090683
RIO CANEX EXPLORATION LIMITED, QUARTZ CREEK AREA, YUKON. BY E T PEZZOT; G E WHITE. 1980.
KEYWORDS: GEOPHYSICS [CLAIMS/PERMITS: B, ASH, SUNEP, BJB, PAX].
NTS: 1150/11; 1150/12 [LAT 63-36; LONG 139-31]
CONFIDENTIAL. DOCUMENT IN PAPER AND MICROFICHE FORMAT [3 MICROFICHE]

091355
RIO TINTO CANADIAN EXPLORATION LIMITED, LUCKY JOE CREEK AREA, YUKON. BY J MCCLINTOCK. 1976.
KEYWORDS: ECONOMIC GEOLOGY, METALLIC MINERALS, 1 DDH - 256.92M [843 FT] [CLAIMS/PERMITS: B, SUNEP, PAX, BJB, ASH].
NTS: 1150/09; 1150/11; 1150/12 [LAT 63-35; LONG 139-30]
CONFIDENTIAL. DOCUMENT IN PAPER AND MICROFICHE FORMAT [2 MICROFICHE]

091358
SILVER STANDARD MINES, LUCKY JOE CREEK AREA, YUKON. ANONYMOUS. 1972.
KEYWORDS: ECONOMIC GEOLOGY, METALLIC MINERALS, 3 DDH - 131.36M [431 FT] [CLAIMS/PERMITS: LUCKY JOE].
NTS: 1150/12 [LAT 63-35; LONG 139-30]
CONFIDENTIAL. DOCUMENT IN PAPER AND MICROFICHE FORMAT [1 MICROFICHE]

1150/14

060149
SULLIVAN AND RODGERS, DAWSON AREA, YUKON. BY G G CARLSON; R G HILKER. 1972.
KEYWORDS: GEOCHEMISTRY, REGIONAL GEOLOGY, METALLIC MINERALS [CLAIMS/PERMITS: DAW, HUN, SON, NUG].
NTS: 1150/14; 1150/15; 116B/03 [LAT 64-00; LONG 139-00]
COPIES MAY BE PURCHASED. DOCUMENT IN PAPER AND MICROFICHE FORMAT [6 MICROFICHE]

NTS
SRCN

1150/14
CONT'D

082215
STANDARD GOLD MINES LIMITED, QUIGLEY GULCH AREA, YUKON [PROSPECTUS]. BY R A GONZALEZ. 1986.
KEYWORDS: REGIONAL GEOLOGY, GEOCHEMISTRY, METALLIC MINERALS [CLAIMS/PERMITS: SHARON 1-33].
NTS: 1150/14; 116B/03 [LAT 64-01; LONG 139-10]
COPIES MAY BE PURCHASED. DOCUMENT IN PAPER AND MICROFICHE FORMAT [1]

090188
UKON JOINT VENTURE, TINHORN GULCH AREA, YUKON. BY A R ARCHER; E P ONASICK. 1976.
KEYWORDS: GEOPHYSICS, GEOCHEMISTRY, REGIONAL GEOLOGY [CLAIMS/PERMITS: SURPRIZE].
NTS: 1150/14; 116B/03 [LAT 64-01; LONG 139-04]
CONFIDENTIAL. DOCUMENT IN PAPER AND MICROFICHE FORMAT [1 MICROFICHE]

090274
UKON JOINT VENTURE, HUNKER CREEK AREA, YUKON. BY A R ARCHER. 1977.
KEYWORDS: GEOPHYSICS, GEOCHEMISTRY, REGIONAL GEOLOGY, RADIOACTIVE MINERALS [CLAIMS/PERMITS: SURPRIZE].
NTS: 1150/14; 116B/03 [LAT 64-01; LONG 139-04]
CONFIDENTIAL. DOCUMENT IN PAPER AND MICROFICHE FORMAT [2 MICROFICHE]

090332
RIO TINTO CANADIAN EXPLORATION LIMITED, INDIAN RIVER AREA, YUKON. BY J MCCLINTOCK. 1977.
KEYWORDS: GEOCHEMISTRY [CLAIMS/PERMITS: SPIKE].
NTS: 1150/11; 1150/14 [LAT 63-45; LONG 139-06]
COPIES MAY BE PURCHASED. DOCUMENT IN PAPER AND MICROFICHE FORMAT [2 MICROFICHE]

090390
KLON EXPLORATION COMPANY LIMITED, ELDORADO CREEK AREA, YUKON. BY G J MCGINN. 1977.
KEYWORDS: GEOPHYSICS, GEOCHEMISTRY, REGIONAL GEOLOGY, METALLIC MINERALS [CLAIMS/PERMITS: RON].
NTS: 1150/14 [LAT 63-54; LONG 139-19]
CONFIDENTIAL. DOCUMENT IN PAPER AND MICROFICHE FORMAT [1 MICROFICHE]

090448
UKON JOINT VENTURE, HUNKER CREEK AREA, YUKON. BY A R ARCHER. 1978.
KEYWORDS: GEOPHYSICS, GEOCHEMISTRY, REGIONAL GEOLOGY, METALLIC MINERALS, ECONOMIC GEOLOGY, RADIOACTIVE MINERALS, 9 DDH - 411.15M [1349 FT] [CLAIMS/PERMITS: SURPRISE].
NTS: 1150/14; 1150/15; 116B/02; 116B/03 [LAT 64-01; LONG 139-04]
CONFIDENTIAL. DOCUMENT IN PAPER AND MICROFICHE FORMAT [7 MICROFICHE]

090479
KLON EXPLORATION COMPANY LIMITED, DAWSON AREA, YUKON. BY G J MCGINN. 1978.
KEYWORDS: GEOPHYSICS, ECONOMIC GEOLOGY, 3 DDH - 118.56M [389 FT] [CLAIMS/PERMITS: RON].
NTS: 1150/14 [LAT 63-54; LONG 139-38]
CONFIDENTIAL. DOCUMENT IN PAPER AND MICROFICHE FORMAT [3 MICROFICHE]

090556
UKON JOINT VENTURE, HUNKER CREEK AREA, YUKON. BY A R ARCHER. 1980.
KEYWORDS: GEOPHYSICS, GEOCHEMISTRY, METALLIC MINERALS, RADIOACTIVE MINERALS, ECONOMIC GEOLOGY [CLAIMS/PERMITS: SURPRIZE].
NTS: 1150/14; 1150/15; 116B/02; 116B/03 [LAT 64-01; LONG 139-04]
CONFIDENTIAL. DOCUMENT IN PAPER AND MICROFICHE FORMAT [3 MICROFICHE]

090789
COMINCO LIMITED, DAWSON AREA, YUKON. BY I JACKISCH; G A MEDFORD. 1980.
KEYWORDS: GEOPHYSICS, GEOCHEMISTRY, ECONOMIC GEOLOGY, METALLIC MINERALS [CLAIMS/PERMITS: KSD].
NTS: 1150/14; 1150/15 [LAT 63-52; LONG 139-00]
CONFIDENTIAL. DOCUMENT IN PAPER AND MICROFICHE FORMAT [5 MICROFICHE]

090773
COMINCO LIMITED, DAWSON AREA, YUKON. BY E G OLFERT. 1980.
KEYWORDS: GEOCHEMISTRY, METALLIC MINERALS [CLAIMS/PERMITS: BRONSON].
NTS: 1150/14 [LAT 63-58; LONG 139-29]
CONFIDENTIAL. DOCUMENT IN PAPER AND MICROFICHE FORMAT [1 MICROFICHE]

091064
DAWSON ELDORADO GOLD EXPLORATIONS LIMITED, BONANZA-ELDORADO CREEKS AREA, YUKON. BY P S WHITE. 1982.
KEYWORDS: REGIONAL GEOLOGY, ECONOMIC GEOLOGY, METALLIC MINERALS [CLAIMS/PERMITS: DN, ND].
NTS: 1150/14 [LAT 63-54; LONG 139-14]
CONFIDENTIAL. DOCUMENT IN PAPER AND MICROFICHE FORMAT [7 MICROFICHE]

091399
EBONY RESOURCES LIMITED, YUKON-KLONDIKE RIVERS AREA, YUKON. BY P S WHITE. 1982.
KEYWORDS: REGIONAL GEOLOGY, METALLIC MINERALS [CLAIMS/PERMITS: VI 1-15].
NTS: 1150/14 [LAT 63-52; LONG 139-17]
CONFIDENTIAL. DOCUMENT IN PAPER AND MICROFICHE FORMAT [2 MICROFICHE]

1150/14 CONT'D

091483
KLON EXPLORATION COMPANY LIMITED, ELDORADO CREEK AREA, YUKON. BY G J MCGINN. 1981.
KEYWORDS: REGIONAL GEOLOGY, GEOPHYSICS, METALLIC MINERALS, TECTONICS, ECONOMIC GEOLOGY, 28 DDH - 1227.4M [4027 FT] [CLAIMS/PERMITS: RON 1-40].
NTS: 1150/14 [LAT 63-54; LONG 139-38]
CONFIDENTIAL. DOCUMENT IN PAPER AND MICROFICHE FORMAT [4 MICROFICHE]

091487
SILVERCREST RESOURCE CORPORATION, ELDORADO CREEK AREA, YUKON. BY P S WHITE. 1983.
KEYWORDS: REGIONAL GEOLOGY, GEOCHEMISTRY, METALLIC MINERALS, ECONOMIC GEOLOGY [CLAIMS/PERMITS: VI 1-15].
NTS: 1150/14 [LAT 63-52; LONG 139-17]
CONFIDENTIAL. DOCUMENT IN PAPER AND MICROFICHE FORMAT [1 MICROFICHE]

091512
DAWSON ELDORADO GOLD EXPLORATION LIMITED, O'NEIL GULCH AREA, YUKON. BY P S WHITE. 1984.
KEYWORDS: REGIONAL GEOLOGY, METALLIC MINERALS, GEOCHEMISTRY, ECONOMIC GEOLOGY [CLAIMS/PERMITS: CIM].
NTS: 1150/14 [LAT 63-55; LONG 135-15]
CONFIDENTIAL. DOCUMENT IN PAPER AND MICROFICHE FORMAT [1 MICROFICHE]

091535
DAWSON ELDORADO GOLD EXPLORATIONS LIMITED, LONE STAR RIDGE AREA, YUKON. BY J K MORTENSEN. 1984.
KEYWORDS: SURFICIAL GEOLOGY / GEOMORPHOLOGY, REGIONAL GEOLOGY, GEOCHEMISTRY, GEOPHYSICS, METALLIC MINERALS, TECTONICS [CLAIMS/PERMITS: RJ, AC].
NTS: 1150/14 [LAT 63-55; LONG 139-15]
CONFIDENTIAL. DOCUMENT IN PAPER AND MICROFICHE FORMAT [2]

091546
DAWSON SYNDICATE [1983] EXPLORATION LIMITED PARTNERSHIP, BONANZA CREEK VALLEY AREA, YUKON. BY R A GONZALEZ. 1984.
KEYWORDS: GEOCHEMISTRY, GEOPHYSICS, REGIONAL GEOLOGY, METALLIC MINERALS, ECONOMIC GEOLOGY [CLAIMS/PERMITS: SYNDICATE 1-83, DAWSON 1-24, WILLIAM 1-8, "83" 1-40, "98" 1-60, WILD 1, WILD CARD].
NTS: 1150/14; 116B/03 [LAT 63-55 AND 64-02; LONG 139-00 AND 139-20]
CONFIDENTIAL. DOCUMENT IN PAPER AND MICROFICHE FORMAT [5]

091563
DAWSON ELDORADO GOLD EXPLORATIONS LIMITED, BEAR CREEK AREA, YUKON. BY J K MORTENSEN. 1984.
KEYWORDS: REGIONAL GEOLOGY, GEOCHEMISTRY, METALLIC MINERALS, ECONOMIC GEOLOGY [CLAIMS/PERMITS: KLOT 1-8].
NTS: 1150/14; 116B/03 [LAT 64-00; LONG 139-14]
CONFIDENTIAL. DOCUMENT IN PAPER AND MICROFICHE FORMAT [2]

091589
DAWSON ELDORADO GOLD EXPLORATIONS LIMITED, SODA CREEK AREA, YUKON. BY J K MORTENSEN. 1984.
KEYWORDS: REGIONAL GEOLOGY, GEOCHEMISTRY, METALLIC MINERALS [CLAIMS/PERMITS: KLOX 1-12].
NTS: 1150/14 [LAT 63-55; LONG 139-03]
CONFIDENTIAL. DOCUMENT IN PAPER AND MICROFICHE FORMAT [1]

091602
CANADIAN FERRITE LIMITED, BONANZA CREEK AREA, YUKON. BY J P HAWKINS. 1984.
KEYWORDS: GEOPHYSICS [CLAIMS/PERMITS: SYNDICATE 41-83, "98" 12, "98" 17, "98" 22, "98" 28].
NTS: 1150/14 [LAT 63-57; LONG 139-19]
CONFIDENTIAL. DOCUMENT IN PAPER AND MICROFICHE FORMAT [3]

091603
CANADIAN FERRITE CORPORATION, BONANZA CREEK VALLEY AREA, YUKON. BY R A GONZALEZ; P GRUNENBERG. 1985.
KEYWORDS: ECONOMIC GEOLOGY, REGIONAL GEOLOGY, STRUCTURAL GEOLOGY, METALLIC MINERALS, GEOCHEMISTRY, 5 DDH - 370.94M [1217 FT] [CLAIMS/PERMITS: SYNDICATE 41-83, "98" 12, "98" 17, "98" 22, "98" 28].
NTS: 1150/14 [LAT 63-56; LONG 139-20]
CONFIDENTIAL. DOCUMENT IN PAPER AND MICROFICHE FORMAT [2]

091604
ARBOR RESOURCES INCORPORATED, BONANZA CREEK AREA, YUKON. BY J P HAWKINS. 1984.
KEYWORDS: GEOPHYSICS [CLAIMS/PERMITS: SYNDICATE 1-40, "83" 1-40, FILLER 1-8, "98" 1 PLUS, "98" 3 PLUS, WILD 1, WILD CARD].
NTS: 1150/14 [LAT 63-57; LONG 139-22]
CONFIDENTIAL. DOCUMENT IN PAPER AND MICROFICHE FORMAT [2]

091605
ARBOR RESOURCES INCORPORATED, BONANZA CREEK VALLEY AREA, YUKON. BY R A GONZALEZ; P GRUNENBERG. 1985.
KEYWORDS: ECONOMIC GEOLOGY, GEOCHEMISTRY, METALLIC MINERALS, 3 DDH - 294.74M [967 FT] [CLAIMS/PERMITS: SYNDICATE 1-40, FILLER 1-8, "83" 1-40, "98" 1 PLUS, "98" 3 PLUS, WILD 1, WILD CARD].
NTS: 1150/14 [LAT 63-57; LONG 139-22]
CONFIDENTIAL. DOCUMENT IN PAPER AND MICROFICHE FORMAT [1]

1150/14 CONT'D

091616
DAWSON SYNDICATE [1983] EXPLORATION LIMITED PARTNERSHIP, BONANZA-HUNKER CREEKS AREA, YUKON. BY P GRUNENBERG; A G TROUP. 1985.
KEYWORDS: REGIONAL GEOLOGY, GEOCHEMISTRY, GEOPHYSICS, ECONOMIC GEOLOGY, STRUCTURAL GEOLOGY, METALLIC MINERALS [CLAIMS/PERMITS: SYNDICATE 1-83, DAWSON 1-96, WILLIAM 1-8, DAWSON 101-124, DAWSON 126-132, DAWSON 134-180, DAWSON 201-237, DAWSON 239-243, DAWSON 245-248, "83" 1-40, "98" 1-60, WILD 1, WILD CARD, CRAZY 1-27, SHARON 1-33, MOON 1-55, ALPHA A-P, PAULA 1-4, EHYOU 1-10, NIAN 5-6, NIAN 11-12, BETSY 1-4, PLINC 1-68, FILLER 1-8, "98" 1 PLUS, "98" 3 PLUS, ALPHA Q-T, SHARON 35-39, PENIBE 1-31, SHARON 40-59, ZIP 1-40].
NTS: 1150/14; 116B/03 [LAT 63-59; LONG 139-14]
CONFIDENTIAL. DOCUMENT IN PAPER AND MICROFICHE FORMAT [6]

121001
TEAL MINERALS LIMITED, BEAR CREEK AREA, YUKON [PROSPECTUS]. BY R T HEARD. 1985.
KEYWORDS: ECONOMIC GEOLOGY, METALLIC MINERALS [CLAIMS/PERMITS: CUB DISCOVERY, MYLES 1-4, KRIS, RICK, JOE, ANN, MAY, DICK, BILL, LIL, JACK, JILL, FRED, PORCUPINE, SAM, OWL, RAVEN, WIPEOUT, JUDY, BEAR 1, JUNIOR 1, CREEK CLAIM, GEORGE, ED, LANCE FR, SAM FR, JAYE FR, POP FR, WILLY FR, SNEAKY FR, SONJA FR, PUFFED OUT, FOX, ROCK, RUSTY, SKIDOO, POP 1-5, BOILER 6].
NTS: 1150/14; 116B/03 [LAT 64-00; LONG 139-13]
COPIES MAY BE PURCHASED. DOCUMENT IN PAPER AND MICROFICHE FORMAT [1]

121006
TOPAZ EXPLORATIONS LIMITED, BONANZA CREEK AREA, YUKON [PROSPECTUS]. BY J W MCLEOD. 1986.
KEYWORDS: ECONOMIC GEOLOGY, METALLIC MINERALS [CLAIMS/PERMITS: PLACER P7953].
NTS: 1150/14 [LAT 63-55; LONG 139-19]
COPIES MAY BE PURCHASED. DOCUMENT IN PAPER AND MICROFICHE FORMAT

1150/15

060149
SULLIVAN AND RODGERS, DAWSON AREA, YUKON. BY G G CARLSON; R G HILKER. 1972.
KEYWORDS: GEOCHEMISTRY, REGIONAL GEOLOGY, METALLIC MINERALS [CLAIMS/PERMITS: DAW, HUN, SON, NUG].
NTS: 1150/14; 1150/15; 116B/03 [LAT 64-00; LONG 139-00]
COPIES MAY BE PURCHASED. DOCUMENT IN PAPER AND MICROFICHE FORMAT [6 MICROFICHE]

090448
UKON JOINT VENTURE, HUNKER CREEK AREA, YUKON. BY A R ARCHER. 1978.
KEYWORDS: GEOPHYSICS, GEOCHEMISTRY, REGIONAL GEOLOGY, METALLIC MINERALS, ECONOMIC GEOLOGY, RADIOACTIVE MINERALS, 9 DDH - 411.15M [1349 FT] [CLAIMS/PERMITS: SURPRISE].
NTS: 1150/14; 1150/15; 116B/02; 116B/03 [LAT 64-01; LONG 139-04]
CONFIDENTIAL. DOCUMENT IN PAPER AND MICROFICHE FORMAT [7 MICROFICHE]

090556
UKON JOINT VENTURE, HUNKER CREEK AREA, YUKON. BY A R ARCHER. 1980.
KEYWORDS: GEOPHYSICS, GEOCHEMISTRY, METALLIC MINERALS, RADIOACTIVE MINERALS, ECONOMIC GEOLOGY [CLAIMS/PERMITS: SURPRIZE].
NTS: 1150/14; 1150/15; 116B/02; 116B/03 [LAT 64-01; LONG 139-04]
CONFIDENTIAL. DOCUMENT IN PAPER AND MICROFICHE FORMAT [3 MICROFICHE]

090769
COMINCO LIMITED, DAWSON AREA, YUKON. BY I JACKISCH; G A MEDFORD. 1980.
KEYWORDS: GEOPHYSICS, GEOCHEMISTRY, ECONOMIC GEOLOGY, METALLIC MINERALS [CLAIMS/PERMITS: KSD].
NTS: 1150/14; 1150/15 [LAT 63-52; LONG 139-00]
CONFIDENTIAL. DOCUMENT IN PAPER AND MICROFICHE FORMAT [5 MICROFICHE]

091030
I MAHONEY, STEWART RIVER AREA, YUKON. BY P MAHONEY. 1982.
KEYWORDS: ECONOMIC GEOLOGY, 2 DDH - 11.3M [37 FT] [CLAIMS/PERMITS: JUNKER].
NTS: 1150/15 [LAT 63-50; LONG 138-50]
CONFIDENTIAL. DOCUMENT IN PAPER AND MICROFICHE FORMAT [1 MICROFICHE]

091384
LINDEX EXPLORATION LIMITED, DAWSON AREA, YUKON. BY W G STEVENSON. 1981.
KEYWORDS: GEOCHEMISTRY, REGIONAL GEOLOGY, METALLIC MINERALS, ECONOMIC GEOLOGY [CLAIMS/PERMITS: KING SOLOMON, SHEBA, DOMINION].
NTS: 1150/15 [LAT 63-52; LONG 138-56]
CONFIDENTIAL. DOCUMENT IN PAPER AND MICROFICHE FORMAT [1 MICROFICHE]

091559
DAWSON ELDORADO GOLD EXPLORATIONS LIMITED, PORTLAND-LION CREEKS AREA, YUKON. BY J K MORTENSEN. 1984.
KEYWORDS: REGIONAL GEOLOGY, GEOCHEMISTRY, METALLIC MINERALS [CLAIMS/PERMITS: KLUN 1-32].
NTS: 1150/15 [LAT 63-48; LONG 138-47]
CONFIDENTIAL. DOCUMENT IN PAPER AND MICROFICHE FORMAT [2]

091561
DAWSON ELDORADO GOLD EXPLORATIONS LIMITED, HUNKER CREEK AREA, YUKON. BY J K MORTENSEN. 1984.
KEYWORDS: REGIONAL GEOLOGY, METALLIC MINERALS, GEOCHEMISTRY [CLAIMS/PERMITS: KLOOK 1, KLOOK 3, KLOOK 5-20, KLOOK 29-40, KLOOK 21-28].
NTS: 1150/15 [LAT 63-52; LONG 138-55]
CONFIDENTIAL. DOCUMENT IN PAPER AND MICROFICHE FORMAT [2]

1150/15 CONT'D

091562
ARCHER, CATHRO AND ASSOCIATES [1981] LIMITED, DOMINION-SULPHUR CREEKS AREA, YUKON. BY J K MORTENSEN. 1984.
KEYWORDS: REGIONAL GEOLOGY, GEOCHEMISTRY, METALLIC MINERALS [CLAIMS/PERMITS: KLOYD 1-4, KLOYD 9=10, KLOYD 11=16].
NTS: 1150/15 [LAT 63-50; LONG 138-52]
CONFIDENTIAL. DOCUMENT IN PAPER AND MICROFICHE FORMAT [2]

091565
DAWSON ELDORADO GOLD EXPLORATIONS LIMITED, PORTLAND CREEK-ROBINSON PUP AREA, YUKON. BY J K MORTENSEN. 1984.
KEYWORDS: REGIONAL GEOLOGY, GEOCHEMISTRY, METALLIC MINERALS [CLAIMS/PERMITS: KLORT 1-8].
NTS: 1150/15 [LAT 63-48; LONG 138-40]
CONFIDENTIAL. DOCUMENT IN PAPER AND MICROFICHE FORMAT [2]

091566
DAWSON ELDORADO GOLD EXPLORATIONS LIMITED, HUNKER-GOLD BOTTOM CREEKS AREA, YUKON. BY J K MORTENSEN. 1984.
KEYWORDS: REGIONAL GEOLOGY, GEOCHEMISTRY, METALLIC MINERALS [CLAIMS/PERMITS: KLAW 1-24].
NTS: 1150/15 [LAT 63-55; LONG 138-55]
CONFIDENTIAL. DOCUMENT IN PAPER AND MICROFICHE FORMAT [2]

1150/NW

091498
COMINCO LIMITED, MOUNT BRONSON AREA, YUKON. BY I A PATTERSON. 1983.
KEYWORDS: ECONOMIC GEOLOGY, REGIONAL GEOLOGY, METALLIC MINERALS [CLAIMS/PERMITS: BRONSON 1-10].
NTS: 1150/NW [LAT 63-59; LONG 139-29]
CONFIDENTIAL. DOCUMENT IN PAPER AND MICROFICHE FORMAT [1 MICROFICHE]

115P/09

090476
C C H RESOURCES LIMITED, MAYO AREA, YUKON. BY A WOODSEND. 1978.
KEYWORDS: GEOCHEMISTRY, REGIONAL GEOLOGY, METALLIC MINERALS [CLAIMS/PERMITS: EPD].
NTS: 115P/09; 115P/10; 115P/15; 115P/16 [LAT 63-45; LONG 136-30]
CONFIDENTIAL. DOCUMENT IN PAPER AND MICROFICHE FORMAT [1 MICROFICHE]

090542
C C H RESOURCES LIMITED, OLIVER CREEK AREA, YUKON. BY D R KENNEDY. 1979.
KEYWORDS: GEOCHEMISTRY, REGIONAL GEOLOGY [CLAIMS/PERMITS: EPD].
NTS: 115P/09; 115P/10; 115P/15; 115P/16 [LAT 63-45; LONG 136-30]
CONFIDENTIAL. DOCUMENT IN PAPER AND MICROFICHE FORMAT [2 MICROFICHE]

090758
CORTIN JOINT VENTURE, OLIVER CREEK AREA, YUKON. BY A WOODSEND; D R KENNEDY. 1979.
KEYWORDS: GEOCHEMISTRY, REGIONAL GEOLOGY, ECONOMIC GEOLOGY, METALLIC MINERALS, 12 DDH - 1339M [4393 FT] [CLAIMS/PERMITS: EPD].
NTS: 115P/09; 115P/10; 115P/15; 115P/16 [LAT 63-45; LONG 136-30]
CONFIDENTIAL. DOCUMENT IN PAPER AND MICROFICHE FORMAT [7 MICROFICHE]

121053
TRIEX RESOURCES LIMITED, JARVIS CREEK AREA, YUKON [PROSPECTUS]. BY G R HILCHEY. 1983.
KEYWORDS: REGIONAL GEOLOGY, METALLIC MINERALS [CLAIMS/PERMITS: PLACER LEASE 5754].
NTS: 115P/09 [LAT 63-42; LONG 136-07]
COPIES MAY BE PURCHASED. DOCUMENT IN PAPER AND MICROFICHE FORMAT [1 MICROFICHE]

115P/10

061131
CHEVRON STANDARD OIL LIMITED, VANCOUVER CREEK AREA, YUKON. BY R J CATHRO. 1972.
KEYWORDS: GEOCHEMISTRY, REGIONAL GEOLOGY, METALLIC MINERALS, ECONOMIC GEOLOGY [CLAIMS/PERMITS: LUGDUSH].
NTS: 115P/10; 115P/15 [LAT 63-45; LONG 136-57]
COPIES MAY BE PURCHASED. DOCUMENT IN PAPER AND MICROFICHE FORMAT [1 MICROFICHE]

090476
C C H RESOURCES LIMITED, MAYO AREA, YUKON. BY A WOODSEND. 1978.
KEYWORDS: GEOCHEMISTRY, REGIONAL GEOLOGY, METALLIC MINERALS [CLAIMS/PERMITS: EPD].
NTS: 115P/09; 115P/10; 115P/15; 115P/16 [LAT 63-45; LONG 136-30]
CONFIDENTIAL. DOCUMENT IN PAPER AND MICROFICHE FORMAT [1 MICROFICHE]

090542
C C H RESOURCES LIMITED, OLIVER CREEK AREA, YUKON. BY D R KENNEDY. 1979.
KEYWORDS: GEOCHEMISTRY, REGIONAL GEOLOGY [CLAIMS/PERMITS: EPD].
NTS: 115P/09; 115P/10; 115P/15; 115P/16 [LAT 63-45; LONG 136-30]
CONFIDENTIAL. DOCUMENT IN PAPER AND MICROFICHE FORMAT [2 MICROFICHE]

090758
CORTIN JOINT VENTURE, OLIVER CREEK AREA, YUKON. BY A WOODSEND; D R KENNEDY. 1979.
KEYWORDS: GEOCHEMISTRY, REGIONAL GEOLOGY, ECONOMIC GEOLOGY, METALLIC MINERALS, 12 DDH - 1339M [4393 FT] [CLAIMS/PERMITS: EPD].
NTS: 115P/09; 115P/10; 115P/15; 115P/16 [LAT 63-45; LONG 136-30]
CONFIDENTIAL. DOCUMENT IN PAPER AND MICROFICHE FORMAT [7 MICROFICHE]

115P/10 CONT'D

090829
CORTIN JOINT VENTURE, BOULDER-MAY CREEKS AREA, YUKON. BY A WOODSEND. 1980.
KEYWORDS: GEOCHEMISTRY, METALLIC MINERALS, ECONOMIC GEOLOGY [CLAIMS/PERMITS: LAMB].
NTS: 115P/10; 115P/15 [LAT 63-45; LONG 136-38]
CONFIDENTIAL. DOCUMENT IN PAPER AND MICROFICHE FORMAT [1 MICROFICHE]

115P/12

061854
CRESCENT MINES LIMITED, CLEAR CREEK AREA, YUKON [PROSPECTUS]. BY E P SHEPPARD. 1978.
KEYWORDS: REGIONAL GEOLOGY, ECONOMIC GEOLOGY, METALLIC MINERALS [CLAIMS/PERMITS: PLACER LEASE].
NTS: 115P/12 [LAT 63-40; LONG 137-35]
COPIES MAY BE PURCHASED. DOCUMENT IN PAPER AND MICROFICHE FORMAT [1 MICROFICHE]

115P/13

060619
ACE R PARKER AND ASSOCIATES LIMITED, CLEAR CREEK AREA, YUKON. BY A R PARKER. 1970.
KEYWORDS: GEOPHYSICS, REGIONAL GEOLOGY, METALLIC MINERALS, STRUCTURAL GEOLOGY, RADIOACTIVE MINERALS [CLAIMS/PERMITS: RUSS].
NTS: 115P/13 [LAT 63-32; LONG 137-47]
COPIES MAY BE PURCHASED. DOCUMENT IN PAPER AND MICROFICHE FORMAT [2 MICROFICHE]

061853
JEWEL RESOURCES LIMITED, CLEAR CREEK AREA, YUKON [PROSPECTUS]. BY J R POLONI. 1978.
KEYWORDS: REGIONAL GEOLOGY, METALLIC MINERALS, RADIOACTIVE MINERALS [CLAIMS/PERMITS: DAD].
NTS: 115P/13 [LAT 63-46; LONG 137-32]
COPIES MAY BE PURCHASED. DOCUMENT IN PAPER AND MICROFICHE FORMAT [1 MICROFICHE]

090940
L DOEY, GLACIER CREEK AREA, YUKON. BY L DOEY; L NAGY. 1982.
KEYWORDS: GEOCHEMISTRY, METALLIC MINERALS, ECONOMIC GEOLOGY [CLAIMS/PERMITS: ACE 1, ACE 2, ACE 3, ACE 4].
NTS: 115P/13 [LAT 63-00; LONG 137-36]
CONFIDENTIAL. DOCUMENT IN PAPER AND MICROFICHE FORMAT [1 MICROFICHE]

115P/14

061132
UNITED KENO HILL MINES LIMITED, CLEAR CREEK AREA, YUKON. BY R J JOY; R E VAN TASSELL. 1971.
KEYWORDS: GEOCHEMISTRY, REGIONAL GEOLOGY, METALLIC MINERALS, STRUCTURAL GEOLOGY, ECONOMIC GEOLOGY [CLAIMS/PERMITS: NOP].
NTS: 115P/14 [LAT 63-50; LONG 137-04]
COPIES MAY BE PURCHASED. DOCUMENT IN PAPER AND MICROFICHE FORMAT [1 MICROFICHE]

090549
C C H RESOURCES LIMITED, BIG CREEK AREA, YUKON. BY D R KENNEDY. 1980.
KEYWORDS: GEOCHEMISTRY, REGIONAL GEOLOGY [CLAIMS/PERMITS: MOZI].
NTS: 115P/14; 115P/15 [LAT 63-54; LONG 136-58]
COPIES MAY BE PURCHASED. DOCUMENT IN PAPER AND MICROFICHE FORMAT [2 MICROFICHE]

090550
C C H RESOURCES LIMITED, MAYO AREA, YUKON. BY D R KENNEDY. 1979.
KEYWORDS: GEOCHEMISTRY [CLAIMS/PERMITS: JUBJUB].
NTS: 115P/14; 115P/15 [LAT 63-50; LONG 137-01]
CONFIDENTIAL. DOCUMENT IN PAPER AND MICROFICHE FORMAT [1 MICROFICHE]

090720
COMINCO LIMITED, MAYO AREA, YUKON. BY I JACKISCH. 1980.
KEYWORDS: GEOPHYSICS [CLAIMS/PERMITS: NEL, STERLING].
NTS: 115P/14 [LAT 63-49; LONG 137-10]
CONFIDENTIAL. DOCUMENT IN PAPER AND MICROFICHE FORMAT [5 MICROFICHE]

090802
CAMPBELL RESOURCES INCORPORATED, MCQUESTEN RIVER AREA, YUKON. BY A WOODSEND. 1980.
KEYWORDS: GEOCHEMISTRY, REGIONAL GEOLOGY [CLAIMS/PERMITS: JUBJUB].
NTS: 115P/14; 115P/15 [LAT 63-50; LONG 137-02]
CONFIDENTIAL. DOCUMENT IN PAPER AND MICROFICHE FORMAT [1 MICROFICHE]

090926
BEMA INDUSTRIES LIMITED, CLEAR CREEK AREA, YUKON. BY R H RAINBIRD; D A KELLY. 1981.
KEYWORDS: REGIONAL GEOLOGY, GEOCHEMISTRY, METALLIC MINERALS, ECONOMIC GEOLOGY [CLAIMS/PERMITS: CC, SLUGGO, RAIN, BEE].
NTS: 115P/14; 115P/15 [LAT 64-00; LONG 137-40]
CONFIDENTIAL. DOCUMENT IN PAPER AND MICROFICHE FORMAT [14 MICROFICHE]

090984
MATTAGAMI LAKE EXPLORATION LIMITED, CLEAR CREEK AREA, YUKON. BY J BICZOK. 1982.
KEYWORDS: GEOCHEMISTRY, REGIONAL GEOLOGY, METALLIC MINERALS, ECONOMIC GEOLOGY [CLAIMS/PERMITS: FIONA].
NTS: 115P/14 [LAT 63-56; LONG 137-15]
CONFIDENTIAL. DOCUMENT IN PAPER AND MICROFICHE FORMAT [1 MICROFICHE]

115P/14 CONT'D

091388
CANADA TUNGSTEN MINING CORPORATION LIMITED, CLEAR CREEK AREA, YUKON. BY R H RAINBIRD. 1982.
KEYWORDS: REGIONAL GEOLOGY, GEOCHEMISTRY, METALLIC MINERALS [CLAIMS/PERMITS: CC 782-847, CC 850-859, CC 862-871, CC 873-881, CC 883-919, CC 852-857].
NTS: 115P/14; 115P/15 [LAT 64-00; LONG 137-40]
CONFIDENTIAL. DOCUMENT IN PAPER AND MICROFICHE FORMAT [2 MICROFICHE]

091507
NORANDA EXPLORATION COMPANY LIMITED, BLACK CANYON AREA, YUKON. BY J L BICZOK. 1984.
KEYWORDS: REGIONAL GEOLOGY, GEOCHEMISTRY, GEOPHYSICS, METALLIC MINERALS [CLAIMS/PERMITS: OMEGA].
NTS: 115P/14 [LAT 63-59; LONG 137-10]
CONFIDENTIAL. DOCUMENT IN PAPER AND MICROFICHE FORMAT [3 MICROFICHE]

091590
NORANDA EXPLORATION COMPANY LIMITED, LOST HORSES CREEK AREA, YUKON. BY B JAGO. 1984.
KEYWORDS: REGIONAL GEOLOGY, GEOCHEMISTRY, GEOPHYSICS, ECONOMIC GEOLOGY, METALLIC MINERALS, 10 DDH - 883.06M [2896.5 FT] [CLAIMS/PERMITS: ZETA 1-40].
NTS: 115P/14 [LAT 63-54; LONG 137-17]
CONFIDENTIAL. DOCUMENT IN PAPER AND MICROFICHE FORMAT [6]

115P/15

080145
QUINTANA MINERALS CORPORATION, BOULDER CREEK AREA, YUKON. BY C L SMITH. 1972.
KEYWORDS: GEOPHYSICS, GEOCHEMISTRY, REGIONAL GEOLOGY, METALLIC MINERALS, STRUCTURAL GEOLOGY, ECONOMIC GEOLOGY [CLAIMS/PERMITS: TED].
NTS: 115P/15 [LAT 63-50; LONG 136-45]
COPIES MAY BE PURCHASED. DOCUMENT IN PAPER AND MICROFICHE FORMAT [3 MICROFICHE]

061131
CHEVRON STANDARD OIL LIMITED, VANCOUVER CREEK AREA, YUKON. BY R J CATHRO. 1972.
KEYWORDS: GEOCHEMISTRY, REGIONAL GEOLOGY, METALLIC MINERALS, ECONOMIC GEOLOGY [CLAIMS/PERMITS: LUGDUSH].
NTS: 115P/10; 115P/15 [LAT 63-45; LONG 136-57]
COPIES MAY BE PURCHASED. DOCUMENT IN PAPER AND MICROFICHE FORMAT [1 MICROFICHE]

061135
AEX MINERALS CORPORATION, MAYO AREA, YUKON. BY S B REAMSBOTTOM. 1973.
KEYWORDS: GEOPHYSICS, GEOCHEMISTRY, REGIONAL GEOLOGY, METALLIC MINERALS, ECONOMIC GEOLOGY [CLAIMS/PERMITS: GRAN, NANSEN, VANGORDA, SWIM].
NTS: 105K/02; 105K/03; 105K/06; 115I/03; 115P/15 [LAT 62-07 TO 63-50; LONG 133-03 TO 137-20]
COPIES MAY BE PURCHASED. DOCUMENT IN PAPER AND MICROFICHE FORMAT [4 MICROFICHE]

090388
C C H RESOURCES LIMITED, MCQUESTEN RIVER AREA, YUKON. BY A WOODSEND. 1978.
KEYWORDS: GEOCHEMISTRY, METALLIC MINERALS [CLAIMS/PERMITS: ORE].
NTS: 115P/15 [LAT 63-46; LONG 136-42]
CONFIDENTIAL. DOCUMENT IN PAPER AND MICROFICHE FORMAT [1 MICROFICHE]

090417
C C H RESOURCES LIMITED, BOULDER CREEK AREA, YUKON. BY A WOODSEND. 1978.
KEYWORDS: GEOCHEMISTRY, REGIONAL GEOLOGY [CLAIMS/PERMITS: SNARK].
NTS: 115P/15 [LAT 63-48; LONG 136-39]
CONFIDENTIAL. DOCUMENT IN PAPER AND MICROFICHE FORMAT [5 MICROFICHE]

090474
C C H RESOURCES LIMITED, MAYO AREA, YUKON. BY A WOODSEND. 1978.
KEYWORDS: GEOCHEMISTRY, REGIONAL GEOLOGY [CLAIMS/PERMITS: JABBERWOCK].
NTS: 115P/15 [LAT 63-48; LONG 136-57]
CONFIDENTIAL. DOCUMENT IN PAPER AND MICROFICHE FORMAT [1 MICROFICHE]

090476
C C H RESOURCES LIMITED, MAYO AREA, YUKON. BY A WOODSEND. 1978.
KEYWORDS: GEOCHEMISTRY, REGIONAL GEOLOGY, METALLIC MINERALS [CLAIMS/PERMITS: EPD].
NTS: 115P/09; 115P/10; 115P/15; 115P/16 [LAT 63-45; LONG 136-30]
CONFIDENTIAL. DOCUMENT IN PAPER AND MICROFICHE FORMAT [1 MICROFICHE]

090512
COMINCO LIMITED, FORTY MILE CREEK AREA, YUKON. BY L J NAGY. 1979.
KEYWORDS: GEOCHEMISTRY, REGIONAL GEOLOGY, ECONOMIC GEOLOGY, METALLIC MINERALS [CLAIMS/PERMITS: NEL].
NTS: 115P/15 [LAT 63-49; LONG 136-58]
CONFIDENTIAL. DOCUMENT IN PAPER AND MICROFICHE FORMAT [2 MICROFICHE]

090535
C C H RESOURCES LIMITED, BOULDER CREEK AREA, YUKON. BY D R KENNEDY. 1980.
KEYWORDS: GEOCHEMISTRY, REGIONAL GEOLOGY [CLAIMS/PERMITS: SNARK, TEE].
NTS: 115P/15 [LAT 63-48; LONG 136-39]
CONFIDENTIAL. DOCUMENT IN PAPER AND MICROFICHE FORMAT [4 MICROFICHE]

ITS
SRCN

115P/15
CONT'D

090542
C C H RESOURCES LIMITED, OLIVER CREEK AREA, YUKON. BY D R KENNEDY. 1979.
KEYWORDS: GEOCHEMISTRY, REGIONAL GEOLOGY [CLAIMS/PERMITS: EPD].
NTS: 115P/09; 115P/10; 115P/15; 115P/16 [LAT 63-45; LONG 136-30]
CONFIDENTIAL. DOCUMENT IN PAPER AND MICROFICHE FORMAT [2 MICROFICHE]

090549
C C H RESOURCES LIMITED, BIG CREEK AREA, YUKON. BY D R KENNEDY. 1980.
KEYWORDS: GEOCHEMISTRY, REGIONAL GEOLOGY [CLAIMS/PERMITS: MOZI].
NTS: 115P/14; 115P/15 [LAT 63-54; LONG 136-58]
COPIES MAY BE PURCHASED. DOCUMENT IN PAPER AND MICROFICHE FORMAT [2 MICROFICHE]

090550
C C H RESOURCES LIMITED, MAYO AREA, YUKON. BY D R KENNEDY. 1979.
KEYWORDS: GEOCHEMISTRY [CLAIMS/PERMITS: JUBJUB].
NTS: 115P/14; 115P/15 [LAT 63-50; LONG 137-01]
CONFIDENTIAL. DOCUMENT IN PAPER AND MICROFICHE FORMAT [1 MICROFICHE]

090559
AMAX OF CANADA LIMITED, SPRAGUE CREEK AREA, YUKON. BY R G KIDLARK. 1979.
KEYWORDS: GEOCHEMISTRY, REGIONAL GEOLOGY [CLAIMS/PERMITS: HI].
NTS: 115P/15 [LAT 63-57; LONG 136-45]
COPIES MAY BE PURCHASED. DOCUMENT IN PAPER AND MICROFICHE FORMAT [1 MICROFICHE]

090586
COMINCO LIMITED, SPRAGUE CREEK AREA, YUKON. BY S B BUTRENCHUK. 1979.
KEYWORDS: GEOCHEMISTRY [CLAIMS/PERMITS: SP].
NTS: 115P/15 [LAT 63-50; LONG 136-35]
CONFIDENTIAL. DOCUMENT IN PAPER AND MICROFICHE FORMAT [2 MICROFICHE]

090713
COMINCO LIMITED, SUNSHINE CREEK AREA, YUKON. BY S B BUTRENCHUK. 1980.
KEYWORDS: REGIONAL GEOLOGY, ECONOMIC GEOLOGY, METALLIC MINERALS, 4 DDH - 542.8M [1780 FT]
[CLAIMS/PERMITS: A, SP].
NTS: 115P/15 [LAT 63-50; LONG 136-35]
CONFIDENTIAL. DOCUMENT IN PAPER AND MICROFICHE FORMAT [2 MICROFICHE]

090758
CORTIN JOINT VENTURE, OLIVER CREEK AREA, YUKON. BY A WOODSEND; D R KENNEDY. 1979.
KEYWORDS: GEOCHEMISTRY, REGIONAL GEOLOGY, ECONOMIC GEOLOGY, METALLIC MINERALS, 12 DDH -
1339M [4393 FT] [CLAIMS/PERMITS: EPD].
NTS: 115P/09; 115P/10; 115P/15; 115P/16 [LAT 63-45; LONG 136-30]
CONFIDENTIAL. DOCUMENT IN PAPER AND MICROFICHE FORMAT [7 MICROFICHE]

090794
CORTIN JOINT VENTURE, BOULDER-MAY CREEKS AREA, YUKON. BY B PAUL. 1981.
KEYWORDS: ECONOMIC GEOLOGY, GEOCHEMISTRY, METALLIC MINERALS [CLAIMS/PERMITS: SNARK, TEE].
NTS: 115P/15 [LAT 63-46; LONG 136-43]
CONFIDENTIAL. DOCUMENT IN PAPER AND MICROFICHE FORMAT [3 MICROFICHE]

090796
CORTIN JOINT VENTURE, FORTYMILE CREEK AREA, YUKON. BY B PAUL. 1981.
KEYWORDS: GEOCHEMISTRY, STRUCTURAL GEOLOGY, METALLIC MINERALS, ECONOMIC GEOLOGY
[CLAIMS/PERMITS: JABBERWOCK].
NTS: 115P/15 [LAT 63-48; LONG 136-57]
CONFIDENTIAL. DOCUMENT IN PAPER AND MICROFICHE FORMAT [2 MICROFICHE]

090802
CAMPBELL RESOURCES INCORPORATED, MCQUESTEN RIVER AREA, YUKON. BY A WOODSEND. 1980.
KEYWORDS: GEOCHEMISTRY, REGIONAL GEOLOGY [CLAIMS/PERMITS: JUBJUB].
NTS: 115P/14; 115P/15 [LAT 63-50; LONG 137-02]
CONFIDENTIAL. DOCUMENT IN PAPER AND MICROFICHE FORMAT [1 MICROFICHE]

090808
CORTIN JOINT VENTURE, BIG CREEK AREA, YUKON. BY B PAUL. 1981.
KEYWORDS: GEOCHEMISTRY, METALLIC MINERALS, ECONOMIC GEOLOGY [CLAIMS/PERMITS: MAHTIN].
NTS: 115P/15 [LAT 63-55; LONG 136-50]
CONFIDENTIAL. DOCUMENT IN PAPER AND MICROFICHE FORMAT [3 MICROFICHE]

090810
CORTIN JOINT VENTURE, FORTYMILE CREEK AREA, YUKON. BY A J WOODSEND. 1981.
KEYWORDS: GEOCHEMISTRY, METALLIC MINERALS, ECONOMIC GEOLOGY [CLAIMS/PERMITS: BANDER].
NTS: 115P/15 [LAT 63-46; LONG 136-49]
COPIES MAY BE PURCHASED. DOCUMENT IN PAPER AND MICROFICHE FORMAT [2 MICROFICHE]

090829
CORTIN JOINT VENTURE, BOULDER-MAY CREEKS AREA, YUKON. BY A WOODSEND. 1980.
KEYWORDS: GEOCHEMISTRY, METALLIC MINERALS, ECONOMIC GEOLOGY [CLAIMS/PERMITS: LAMB].
NTS: 115P/10; 115P/15 [LAT 63-45; LONG 136-38]
CONFIDENTIAL. DOCUMENT IN PAPER AND MICROFICHE FORMAT [1 MICROFICHE]

115P/15
CONT'D

090928
BEMA INDUSTRIES LIMITED, CLEAR CREEK AREA, YUKON. BY R H RAINBIRD; D A KELLY. 1981.
KEYWORDS: REGIONAL GEOLOGY, GEOCHEMISTRY, METALLIC MINERALS, ECONOMIC GEOLOGY
[CLAIMS/PERMITS: CC, SLUGGO, RAIN, BEE].
NTS: 115P/14; 115P/15 [LAT 64-00; LONG 137-40]
CONFIDENTIAL. DOCUMENT IN PAPER AND MICROFICHE FORMAT [14 MICROFICHE]

090956
CORTIN JOINT VENTURE, HORSESHOE CREEK AREA, YUKON. BY B PAUL; D ROTA. 1982.
KEYWORDS: GEOCHEMISTRY, METALLIC MINERALS, ECONOMIC GEOLOGY [CLAIMS/PERMITS: MAHTIN].
NTS: 115P/15 [LAT 63-55; LONG 136-50]
CONFIDENTIAL. DOCUMENT IN PAPER AND MICROFICHE FORMAT [2 MICROFICHE]

090962
CORTIN JOINT VENTURE, FORTYMILE-MAY CREEKS AREA, YUKON. BY B PAUL; D ROTA. 1982.
KEYWORDS: REGIONAL GEOLOGY, GEOCHEMISTRY, METALLIC MINERALS, ECONOMIC GEOLOGY
[CLAIMS/PERMITS: SNATCH].
NTS: 115P/15 [LAT 63-46; LONG 136-47]
COPIES MAY BE PURCHASED. DOCUMENT IN PAPER AND MICROFICHE FORMAT [2 MICROFICHE]

090963
CORTIN JOINT VENTURE, FORTYMILE-MAY CREEKS AREA, YUKON. BY B PAUL; D ROTA. 1982.
KEYWORDS: REGIONAL GEOLOGY, GEOCHEMISTRY, METALLIC MINERALS, ECONOMIC GEOLOGY
[CLAIMS/PERMITS: SNATCH].
NTS: 115P/15 [LAT 63-45; LONG 136-47]
COPIES MAY BE PURCHASED. DOCUMENT IN PAPER AND MICROFICHE FORMAT [1 MICROFICHE]

090964
CORTIN JOINT VENTURE, FORTYMILE CREEK AREA, YUKON. BY B J PAUL; D ROTA. 1982.
KEYWORDS: GEOCHEMISTRY, REGIONAL GEOLOGY, METALLIC MINERALS [CLAIMS/PERMITS: BANDER 1-80].
NTS: 115P/15 [LAT 63-47; LONG 136-49]
COPIES MAY BE PURCHASED. DOCUMENT IN PAPER AND MICROFICHE FORMAT [3 MICROFICHE]

091008
CORTIN JOINT VENTURE, FORTYMILE CREEK AREA, YUKON. BY B PAUL; D ROTA. 1982.
KEYWORDS: GEOCHEMISTRY, REGIONAL GEOLOGY, METALLIC MINERALS, ECONOMIC GEOLOGY
[CLAIMS/PERMITS: JABBERWOCK].
NTS: 115P/15 [LAT 63-48; LONG 136-57]
COPIES MAY BE PURCHASED. DOCUMENT IN PAPER AND MICROFICHE FORMAT [1 MICROFICHE]

091015
CORTIN JOINT VENTURE, MAYO AREA, YUKON. BY D ROTA. 1982.
KEYWORDS: ECONOMIC GEOLOGY, 8 DDH - 1525.3M [5004 FT] [CLAIMS/PERMITS: EPD 1-84].
NTS: 115P/15 [LAT 63-46; LONG 136-31]
CONFIDENTIAL. DOCUMENT IN PAPER AND MICROFICHE FORMAT [8 MICROFICHE]

091018
BILLITON CANADA LIMITED, MAY CREEK AREA, YUKON. BY B PAUL; D ROTA. 1982.
KEYWORDS: METALLIC MINERALS, REGIONAL GEOLOGY, GEOCHEMISTRY [CLAIMS/PERMITS: TEE 1-8].
NTS: 115P/15 [LAT 63-47; LONG 136-44]
CONFIDENTIAL. DOCUMENT IN PAPER AND MICROFICHE FORMAT [1 MICROFICHE]

091070
PACIFIC RIDGE RESOURCES CORPORATION, MCQUESTEN MAP AREA, YUKON. BY T G HAWKINS. 1982.
KEYWORDS: REGIONAL GEOLOGY, GEOCHEMISTRY, ECONOMIC GEOLOGY [CLAIMS/PERMITS: BIX, A, SP].
NTS: 115P/15 [LAT 63-15; LONG 136-30]
CONFIDENTIAL. RELEASE DATE. DOCUMENT IN PAPER AND MICROFICHE FORMAT [2 MICROFICHE]

091082
CANADA TUNGSTEN MINING CORPORATION, VANCOUVER CREEK AREA, YUKON. BY R H RAINBIRD. 1982.
KEYWORDS: REGIONAL GEOLOGY, GEOCHEMISTRY [CLAIMS/PERMITS: SPUD 1-16].
NTS: 115P/15 [LAT 63-45; LONG 136-59]
CONFIDENTIAL. DOCUMENT IN PAPER AND MICROFICHE FORMAT [1 MICROFICHE]

091357
COMINCO LIMITED, SUNSHINE CREEK AREA, YUKON. BY S B BUTRENCHUK. 1979.
KEYWORDS: ECONOMIC GEOLOGY, METALLIC MINERALS, GEOCHEMISTRY, 1 DDH - 127.0SM [417 FT]
[CLAIMS/PERMITS: BIX, A, SP].
NTS: 115P/15 [LAT 63-50; LONG 136-35]
CONFIDENTIAL. DOCUMENT IN PAPER AND MICROFICHE FORMAT [1 MICROFICHE]

091368
CANADA TUNGSTEN MINING CORPORATION LIMITED, CLEAR CREEK AREA, YUKON. BY R H RAINBIRD. 1982.
KEYWORDS: REGIONAL GEOLOGY, GEOCHEMISTRY, METALLIC MINERALS [CLAIMS/PERMITS: CC 782-847, CC
850-859, CC 862-871, CC 873-881, CC 883-919, CC 852-857].
NTS: 115P/14; 115P/15 [LAT 64-00; LONG 137-40]
CONFIDENTIAL. DOCUMENT IN PAPER AND MICROFICHE FORMAT [2 MICROFICHE]

115P/16

017460
PESO SILVER MINES LIMITED, MCQUESTEN RIVER AREA, YUKON. BY D R MORGAN. 1964.
KEYWORDS: GEOCHEMISTRY [CLAIMS/PERMITS: ALICE].
NTS: 115P/16 [LAT 63-52; LONG 136-05]
COPIES MAY BE PURCHASED. DOCUMENT IN PAPER AND MICROFICHE FORMAT [1 MICROFICHE]

060620
G ELVINS, MAYO AREA, YUKON. BY R J CATHRO; G ELVINS. 1969.
KEYWORDS: GEOCHEMISTRY, REGIONAL GEOLOGY, ECONOMIC GEOLOGY, METALLIC MINERALS, STRUCTURAL GEOLOGY, SURFICIAL GEOLOGY / GEOMORPHOLOGY [CLAIMS/PERMITS: DARK].
NTS: 115P/16 [LAT 63-46; LONG 136-15]
COPIES MAY BE PURCHASED. DOCUMENT IN PAPER AND MICROFICHE FORMAT [1 MICROFICHE]

061133
INTERNATIONAL MINERALS AND CHEMICAL CORPORATION [CANADA] LIMITED, MAYO AREA, YUKON. BY M J LINN; D M MACQUARRIE; A Z NASIRI; H D PILKINGTON. 1971.
KEYWORDS: GEOCHEMISTRY [CLAIMS/PERMITS: DARK].
NTS: 115P/16 [LAT 65-47; LONG 136-15]
COPIES MAY BE PURCHASED. DOCUMENT IN PAPER AND MICROFICHE FORMAT [2 MICROFICHE]

090459
COMINCO LIMITED, SCHEELITE DOME AREA, YUKON. BY L J NAGY. 1978.
KEYWORDS: GEOCHEMISTRY, REGIONAL GEOLOGY, METALLIC MINERALS, ECONOMIC GEOLOGY [CLAIMS/PERMITS: SUN, GLOW].
NTS: 115P/16 [LAT 63-47; LONG 136-15]
CONFIDENTIAL. DOCUMENT IN PAPER AND MICROFICHE FORMAT [3 MICROFICHE]

090476
C C H RESOURCES LIMITED, MAYO AREA, YUKON. BY A WOODSEND. 1978.
KEYWORDS: GEOCHEMISTRY, REGIONAL GEOLOGY, METALLIC MINERALS [CLAIMS/PERMITS: EPD].
NTS: 115P/09; 115P/10; 115P/15; 115P/16 [LAT 63-45; LONG 136-30]
CONFIDENTIAL. DOCUMENT IN PAPER AND MICROFICHE FORMAT [1 MICROFICHE]

090482
CANADA TUNGSTEN MINING CORPORATION LIMITED, SECRET CREEK AREA, YUKON. BY W B LENNAN. 1978.
KEYWORDS: GEOCHEMISTRY, REGIONAL GEOLOGY [CLAIMS/PERMITS: SA, SWEDE].
NTS: 105M/13; 115P/16 [LAT 63-58; LONG 136-01]
COPIES MAY BE PURCHASED. DOCUMENT IN PAPER AND MICROFICHE FORMAT [6 MICROFICHE]

090483
COMINCO LIMITED, MAYO AREA, YUKON. BY S B BUTRENCHUK. 1979.
KEYWORDS: GEOCHEMISTRY, REGIONAL GEOLOGY, ECONOMIC GEOLOGY, 1 DDH - 120M [393 FT] [CLAIMS/PERMITS: SUN, GLOW].
NTS: 115P/16 [LAT 63-47; LONG 136-15]
CONFIDENTIAL. DOCUMENT IN PAPER AND MICROFICHE FORMAT [2 MICROFICHE]

090542
C C H RESOURCES LIMITED, OLIVER CREEK AREA, YUKON. BY D R KENNEDY. 1979.
KEYWORDS: GEOCHEMISTRY, REGIONAL GEOLOGY [CLAIMS/PERMITS: EPD].
NTS: 115P/09; 115P/10; 115P/15; 115P/16 [LAT 63-45; LONG 136-30]
CONFIDENTIAL. DOCUMENT IN PAPER AND MICROFICHE FORMAT [2 MICROFICHE]

090555
COMINCO LIMITED, BENNETT CREEK AREA, YUKON. BY L J NAGY. 1980.
KEYWORDS: GEOCHEMISTRY, REGIONAL GEOLOGY [CLAIMS/PERMITS: BEN].
NTS: 115P/16 [LAT 63-47; LONG 136-05]
CONFIDENTIAL. DOCUMENT IN PAPER AND MICROFICHE FORMAT [2 MICROFICHE]

090758
CORTIN JOINT VENTURE, OLIVER CREEK AREA, YUKON. BY A WOODSEND; D R KENNEDY. 1979.
KEYWORDS: GEOCHEMISTRY, REGIONAL GEOLOGY, ECONOMIC GEOLOGY, METALLIC MINERALS, 12 DDH - 1339M [4393 FT] [CLAIMS/PERMITS: EPD].
NTS: 115P/09; 115P/10; 115P/15; 115P/16 [LAT 63-45; LONG 136-30]
CONFIDENTIAL. DOCUMENT IN PAPER AND MICROFICHE FORMAT [7 MICROFICHE]

090809
CORTIN JOINT VENTURE, OLIVER CREEK AREA, YUKON. BY A J WOODSEND. 1981.
KEYWORDS: GEOCHEMISTRY, METALLIC MINERALS, ECONOMIC GEOLOGY [CLAIMS/PERMITS: FLAG].
NTS: 115P/16 [LAT 63-47; LONG 136-27]
CONFIDENTIAL. DOCUMENT IN PAPER AND MICROFICHE FORMAT [1 MICROFICHE]

091024
ABER RESOURCES LIMITED, SCHEELITE DOME AREA, YUKON. BY R V BEAVON. 1982.
KEYWORDS: ECONOMIC GEOLOGY, METALLIC MINERALS, GEOCHEMISTRY [CLAIMS/PERMITS: SUN 1-106].
NTS: 115P/16 [LAT 63-47; LONG 136-15]
CONFIDENTIAL. DOCUMENT IN PAPER AND MICROFICHE FORMAT [1 MICROFICHE]

115P/16 CONT'D

091358
COMINCO LIMITED, SCHEELITE DOME AREA, YUKON. BY S B BUTRENCHUK. 1979.
KEYWORDS: ECONOMIC GEOLOGY, METALLIC MINERALS, GEOCHEMISTRY, 2 DDH - 152.08M [499 FT] [CLAIMS/PERMITS: SUN].
NTS: 115P/16 [LAT 63-47; LONG 136-15]
CONFIDENTIAL. DOCUMENT IN PAPER AND MICROFICHE FORMAT [1 MICROFICHE]

116A/01

019879
SCURRY-RAINBOW OIL LIMITED, CLARK LAKE AREA, YUKON. D C MALCOLM. 1973.
KEYWORDS: GEOCHEMISTRY, REGIONAL GEOLOGY, METALLIC MINERALS, ECONOMIC GEOLOGY [CLAIMS/PERMITS: CLARK].
NTS: 106D/04; 116A/01 [LAT 64-06; LONG 135-00]
CONFIDENTIAL. DOCUMENT IN PAPER AND MICROFICHE FORMAT [5 MICROFICHE]

019880
SCURRY-RAINBOW OIL LIMITED, CLARK LAKE AREA, YUKON. D C MALCOLM. 1973.
KEYWORDS: REGIONAL GEOLOGY [CLAIMS/PERMITS: CLARK].
NTS: 106D/04; 116A/01 [LAT 64-06; LONG 135-00]
CONFIDENTIAL. DOCUMENT IN PAPER AND MICROFICHE FORMAT [3 MICROFICHE]

019881
SCURRY-RAINBOW OIL LIMITED, CLARK LAKE AREA, YUKON. D C MALCOLM. 1973.
KEYWORDS: REGIONAL GEOLOGY, METALLIC MINERALS [CLAIMS/PERMITS: CLARK].
NTS: 106D/04; 116A/01 [LAT 64-06; LONG 135-00]
COPIES MAY BE PURCHASED. DOCUMENT IN PAPER AND MICROFICHE FORMAT [7 MICROFICHE]

019882
SCURRY-RAINBOW OIL LIMITED, CLARK LAKE AREA, YUKON. BY D C MALCOLM. 1973.
KEYWORDS: REGIONAL GEOLOGY, METALLIC MINERALS [CLAIMS/PERMITS: CLARK].
NTS: 106D/04; 116A/01 [LAT 64-06; LONG 135-00]
CONFIDENTIAL. DOCUMENT IN PAPER AND MICROFICHE FORMAT [1 MICROFICHE]

019883
SCURRY-RAINBOW OIL LIMITED, CLARK LAKE AREA, YUKON. D C MALCOLM. 1973.
KEYWORDS: REGIONAL GEOLOGY, METALLIC MINERALS, ECONOMIC GEOLOGY [CLAIMS/PERMITS: CLARK].
NTS: 106D/04; 116A/01 [LAT 64-06; LONG 135-00]
CONFIDENTIAL. DOCUMENT IN PAPER AND MICROFICHE FORMAT [6 MICROFICHE]

019884
SCURRY-RAINBOW OIL LIMITED, CLARK LAKE AREA, YUKON. BY D C MALCOLM. 1973.
KEYWORDS: GEOPHYSICS, GEOCHEMISTRY, REGIONAL GEOLOGY, ECONOMIC GEOLOGY, METALLIC MINERALS [CLAIMS/PERMITS: CLARK].
NTS: 106D/04; 116A/01 [LAT 64-06; LONG 135-00]
CONFIDENTIAL. DOCUMENT IN PAPER AND MICROFICHE FORMAT [1 MICROFICHE]

019885
SCURRY-RAINBOW OIL LIMITED, CLARK LAKE AREA, YUKON. BY P J FOMINOFF; M J LEWIS. 1973.
KEYWORDS: GEOPHYSICS, GEOCHEMISTRY, REGIONAL GEOLOGY, METALLIC MINERALS [CLAIMS/PERMITS: CLARK].
NTS: 106D/04; 116A/01 [LAT 64-06; LONG 135-00]
CONFIDENTIAL. DOCUMENT IN PAPER AND MICROFICHE FORMAT [3 MICROFICHE]

116A/03

090917
ANACONDA CANADA EXPLORATION LIMITED, MIKE LAKE AREA, YUKON. BY R D HALL. 1981.
KEYWORDS: REGIONAL GEOLOGY, GEOCHEMISTRY, METALLIC MINERALS, ECONOMIC GEOLOGY [CLAIMS/PERMITS: LAKE].
NTS: 116A/03; 116A/04 [LAT 64-14; LONG 137-57]
COPIES MAY BE PURCHASED. DOCUMENT IN PAPER AND MICROFICHE FORMAT [1 MICROFICHE]

116A/04

090548
RIOCANEX LIMITED, AUSSIE CREEK AREA, YUKON. BY J MCCLINTOCK. 1980.
KEYWORDS: GEOCHEMISTRY, REGIONAL GEOLOGY, METALLIC MINERALS [CLAIMS/PERMITS: IDA].
NTS: 116A/04 [LAT 64-09; LONG 137-37]
CONFIDENTIAL. DOCUMENT IN PAPER AND MICROFICHE FORMAT [2 MICROFICHE]

090781
RIO TINTO CANADIAN EXPLORATION LIMITED, DAWSON AREA, YUKON. BY J MCCLINTOCK; A WINKLER. 1980.
KEYWORDS: GEOCHEMISTRY, REGIONAL GEOLOGY, ECONOMIC GEOLOGY, METALLIC MINERALS [CLAIMS/PERMITS: IDA].
NTS: 116A/04 [LAT 64-09; LONG 137-37]
CONFIDENTIAL. DOCUMENT IN PAPER AND MICROFICHE FORMAT [3 MICROFICHE]

090908
RIOCANEX INCORPORATED, AUSSIE-HAMILTON CREEKS AREA, YUKON. BY J MCCLINTOCK. 1981.
KEYWORDS: ECONOMIC GEOLOGY, GEOCHEMISTRY, METALLIC MINERALS [CLAIMS/PERMITS: IDA].
NTS: 116A/04 [LAT 65-09; LONG 137-37]
CONFIDENTIAL. DOCUMENT IN PAPER AND MICROFICHE FORMAT [3 MICROFICHE]

N

A/04 **090917**
'D ANACONDA CANADA EXPLORATION LIMITED, MIKE LAKE AREA, YUKON. BY R D HALL. 1981.
KEYWORDS: REGIONAL GEOLOGY, GEOCHEMISTRY, METALLIC MINERALS, ECONOMIC GEOLOGY [CLAIMS/PERMITS: LAKE].
NTS: 116A/03; 116A/04 [LAT 64-14; LONG 137-57]
COPIES MAY BE PURCHASED. DOCUMENT IN PAPER AND MICROFICHE FORMAT [1 MICROFICHE]

A/05 **060904**
BELMORAL MINES LIMITED, MIKE LAKE AREA, YUKON. BY J NEEDOBA; R PHILP. 1973.
KEYWORDS: GEOCHEMISTRY, REGIONAL GEOLOGY, METALLIC MINERALS, STRUCTURAL GEOLOGY, ECONOMIC GEOLOGY [CLAIMS/PERMITS: AS, GH].
NTS: 116A/05 [LAT 64-15; LONG 137-55]
COPIES MAY BE PURCHASED. DOCUMENT IN PAPER AND MICROFICHE FORMAT [1 MICROFICHE]

061138
BELMORAL MINES LIMITED, MIKE LAKE AREA, YUKON. BY R PHILP. 1973.
KEYWORDS: REGIONAL GEOLOGY, METALLIC MINERALS, ECONOMIC GEOLOGY [CLAIMS/PERMITS: AS].
NTS: 116A/05 [LAT 64-15; LONG 137-55]
COPIES MAY BE PURCHASED. DOCUMENT IN PAPER AND MICROFICHE FORMAT [1 MICROFICHE]

061494
BELMORAL MINES LIMITED, MIKE LAKE AREA, YUKON. BY H J TOOHEY. 1973.
KEYWORDS: REGIONAL GEOLOGY, METALLIC MINERALS [CLAIMS/PERMITS: AS, GH].
NTS: 116A/05 [LAT 64-16; LONG 137-55]
COPIES MAY BE PURCHASED. DOCUMENT IN PAPER AND MICROFICHE FORMAT [1 MICROFICHE]

062204
GALLAGHER EXPLORATIONS LIMITED, MIKE LAKE AREA, YUKON [PROSPECTUS]. BY D P TAYLOR. 1985.
KEYWORDS: REGIONAL GEOLOGY, ECONOMIC GEOLOGY, METALLIC MINERALS, STRUCTURAL GEOLOGY, GEOCHEMISTRY [CLAIMS/PERMITS: AINE 1-24].
NTS: 116A/05 [LAT 64-16; LONG 137-55]
COPIES MAY BE PURCHASED. DOCUMENT IN PAPER AND MICROFICHE FORMAT [1 MICROFICHE]

090124
CANALTA RESOURCES LIMITED, MIKE LAKE AREA, YUKON. BY F HOLCAPEK. 1975.
KEYWORDS: REGIONAL GEOLOGY, METALLIC MINERALS, ECONOMIC GEOLOGY, 3 DDH - 188.96M [620 FT] [CLAIMS/PERMITS: MIKE].
NTS: 116A/05 [LAT 64-15; LONG 137-55]
COPIES MAY BE PURCHASED. DOCUMENT IN PAPER AND MICROFICHE FORMAT [2 MICROFICHE]

091448
SEAMUS YOUNG, MIKE LAKE AREA, YUKON. BY D P TAYLOR. 1982.
KEYWORDS: GEOCHEMISTRY, REGIONAL GEOLOGY, METALLIC MINERALS, ECONOMIC GEOLOGY [CLAIMS/PERMITS: AINE 1-24].
NTS: 116A/05 [LAT 64-15; LONG 137-55]
CONFIDENTIAL. DOCUMENT IN PAPER AND MICROFICHE FORMAT [1 MICROFICHE]

A/07 **018927**
HART RIVER MINES LIMITED, HART RIVER AREA, YUKON. BY J MACKIE. 1967.
KEYWORDS: GEOPHYSICS, GEOCHEMISTRY, REGIONAL GEOLOGY, METALLIC MINERALS, ECONOMIC GEOLOGY [CLAIMS/PERMITS: MARK].
NTS: 116A/07; 116A/10 [LAT 64-30 TO 64-45; LONG 127-00]
COPIES MAY BE PURCHASED. DOCUMENT IN PAPER AND MICROFICHE FORMAT [1 MICROFICHE]

090121
UNION MINIERE EXPLORATION AND MINING CORPORATION LIMITED, COLLISON LAKE AREA, YUKON. BY A A BURGOYNE. 1976.
KEYWORDS: GEOCHEMISTRY [CLAIMS/PERMITS: PAT, CAL].
NTS: 116A/07 [LAT 64-30; LONG 136-35]
COPIES MAY BE PURCHASED. DOCUMENT IN PAPER AND MICROFICHE FORMAT [1 MICROFICHE]

A/09 **090075**
CYPRUS ANVIL MINING CORPORATION, MOUNT HOFFMAN AREA, YUKON. BY P DEAN; W J ROBERTS. 1975.
KEYWORDS: GEOCHEMISTRY, REGIONAL GEOLOGY [CLAIMS/PERMITS: VUG].
NTS: 116A/09 [LAT 64-34; LONG 136-17]
COPIES MAY BE PURCHASED. DOCUMENT IN PAPER AND MICROFICHE FORMAT [2 MICROFICHE]

090770
NORANDA EXPLORATION COMPANY LIMITED, LAKE FLEMING AREA, YUKON. BY J BICZOK; P METCALFE. 1980.
KEYWORDS: GEOCHEMISTRY, METALLIC MINERALS [CLAIMS/PERMITS: DALE].
NTS: 116A/09; 116A/16 [LAT 64-45; LONG 136-02]
CONFIDENTIAL. DOCUMENT IN PAPER AND MICROFICHE FORMAT [1 MICROFICHE]

A/10 **018927**
HART RIVER MINES LIMITED, HART RIVER AREA, YUKON. BY J MACKIE. 1967.
KEYWORDS: GEOPHYSICS, GEOCHEMISTRY, REGIONAL GEOLOGY, METALLIC MINERALS, ECONOMIC GEOLOGY [CLAIMS/PERMITS: MARK].
NTS: 116A/07; 116A/10 [LAT 64-30 TO 64-45; LONG 127-00]
COPIES MAY BE PURCHASED. DOCUMENT IN PAPER AND MICROFICHE FORMAT [1 MICROFICHE]

116A/10 CONT'D

019103
H A BRIDEN, LARSEN CREEK AREA, YUKON. BY H A BRIDEN; R G HAWLEY; R PHILP. 1966.
KEYWORDS: REGIONAL GEOLOGY, METALLIC MINERALS, ECONOMIC GEOLOGY [CLAIMS/PERMITS: ZEBRA, MARK].
NTS: 116A/10 [LAT 64-38; LONG 136-50]
CONFIDENTIAL. DOCUMENT IN PAPER AND MICROFICHE FORMAT [1 MICROFICHE]

019104
HART RIVER MINES LIMITED, HART RIVER AREA, YUKON. BY J MACKIE. 1967.
KEYWORDS: GEOPHYSICS, GEOCHEMISTRY [CLAIMS/PERMITS: MARK].
NTS: 116A/10 [LAT 64-38; LONG 136-50]
CONFIDENTIAL. DOCUMENT IN PAPER AND MICROFICHE FORMAT [2 MICROFICHE]

019105
HART RIVER MINES LIMITED, HART RIVER AREA, YUKON. BY G TROWSDALE. 1968.
KEYWORDS: GEOCHEMISTRY [CLAIMS/PERMITS: ZEBRA].
NTS: 116A/10 [LAT 64-38; LONG 136-50]
COPIES MAY BE PURCHASED. DOCUMENT IN PAPER AND MICROFICHE FORMAT [1 MICROFICHE]

019106
HART RIVER MINES LIMITED, HART RIVER AREA, YUKON. BY G TROWSDALE. 1968.
KEYWORDS: GEOPHYSICS, GEOCHEMISTRY [CLAIMS/PERMITS: LINDA, MAY, MARK].
NTS: 116A/10 [LAT 64-38; LONG 136-50]
CONFIDENTIAL. DOCUMENT IN PAPER AND MICROFICHE FORMAT [2 MICROFICHE]

019107
REINDEER EXPLORATIONS LIMITED, HART RIVER AREA, YUKON. BY R PHILP. 1968.
KEYWORDS: GEOCHEMISTRY, REGIONAL GEOLOGY [CLAIMS/PERMITS: TRADE].
NTS: 116A/10 [LAT 64-38; LONG 136-50]
COPIES MAY BE PURCHASED. DOCUMENT IN PAPER AND MICROFICHE FORMAT [1 MICROFICHE]

060621
HART RIVER MINES LIMITED, HART RIVER AREA, YUKON. BY G TROWSDALE. 1968.
KEYWORDS: GEOCHEMISTRY, REGIONAL GEOLOGY [CLAIMS/PERMITS: MARK].
NTS: 116A/10 [LAT 64-38; LONG 136-50]
COPIES MAY BE PURCHASED. DOCUMENT IN PAPER AND MICROFICHE FORMAT [1 MICROFICHE]

060635
MONTANA MINES LIMITED, HART RIVER AREA, YUKON. BY B C FULCHER. 1969.
KEYWORDS: GEOCHEMISTRY, REGIONAL GEOLOGY, METALLIC MINERALS, ECONOMIC GEOLOGY [CLAIMS/PERMITS: HART].
NTS: 116A/10 [LAT 64-39; LONG 136-50]
COPIES MAY BE PURCHASED. DOCUMENT IN PAPER AND MICROFICHE FORMAT [1 MICROFICHE]

060636
NEW CINCH URANIUM LIMITED, HART RIVER AREA, YUKON. BY G TROWSDALE. 1969.
KEYWORDS: GEOCHEMISTRY, REGIONAL GEOLOGY [CLAIMS/PERMITS: CINCH].
NTS: 116A/10 [LAT 64-36; LONG 136-51]
COPIES MAY BE PURCHASED. DOCUMENT IN PAPER AND MICROFICHE FORMAT [1 MICROFICHE]

091359
HART RIVER MINES, LARSEN CREEK MAP AREA, YUKON. BY W ASH. 1972.
KEYWORDS: ECONOMIC GEOLOGY, METALLIC MINERALS, GEOCHEMISTRY, 4 DDH - 277.65M [911 FT] [CLAIMS/PERMITS: MARK].
NTS: 116A/10 [LAT 64-45; LONG 136-30]
CONFIDENTIAL. DOCUMENT IN PAPER AND MICROFICHE FORMAT [1 MICROFICHE]

116A/12

090198
UNION MINIERE EXPLORATION AND MINING CORPORATION LIMITED, LOMOND CREEK AREA, YUKON. BY C V DYSON. 1976.
KEYWORDS: GEOCHEMISTRY [CLAIMS/PERMITS: TIM].
NTS: 116A/12 [LAT 64-43; LONG 137-46]
COPIES MAY BE PURCHASED. DOCUMENT IN PAPER AND MICROFICHE FORMAT [1 MICROFICHE]

090207
GETTY MINING PACIFIC LIMITED, LOMOND CREEK AREA, YUKON. BY G R FOYE; M H SANGUINETTI. 1976.
KEYWORDS: GEOCHEMISTRY, REGIONAL GEOLOGY, METALLIC MINERALS [CLAIMS/PERMITS: HPZ, TBO].
NTS: 116A/12; 116B/09 [LAT 64-40 TO 64-44; LONG 137-47 TO 138-12]
COPIES MAY BE PURCHASED. DOCUMENT IN PAPER AND MICROFICHE FORMAT [5 MICROFICHE]

090246
UNION MINIERE EXPLORATIONS AND MINING CORPORATION LIMITED, CHAPMAN LAKE AREA, YUKON. BY C V DYSON. 1977.
KEYWORDS: GEOCHEMISTRY [CLAIMS/PERMITS: SHAY 1-127, SHAY 129-160, SHAY 162-171].
NTS: 116A/12 [LAT 64-43; LONG 137-56]
COPIES MAY BE PURCHASED. DOCUMENT IN PAPER AND MICROFICHE FORMAT [2 MICROFICHE]

116A/12 CONT'D

091040
COMINCO LIMITED, WEST HART RIVER AREA, YUKON. BY E G OLFERT. 1982.
KEYWORDS: REGIONAL GEOLOGY, GEOCHEMISTRY, METALLIC MINERALS, ECONOMIC GEOLOGY [CLAIMS/PERMITS: BOYLE 1-32].
NTS: 116A/12 [LAT 64-37; LONG 137-40]
CONFIDENTIAL. DOCUMENT IN PAPER AND MICROFICHE FORMAT [1 MICROFICHE]

091386
MILCHEM CANADA LIMITED, HART RIVER AREA, YUKON. BY T G O'NEILL. 1982.
KEYWORDS: REGIONAL GEOLOGY, GEOCHEMISTRY, METALLIC MINERALS, ECONOMIC GEOLOGY [CLAIMS/PERMITS: ST-BRIDGET 54-55, ST-BRIDGET 60-61, ST-BRIDGET 67-68, ST-BRIDGET 74-75, ST-BRIDGET 81, ST-BRIDGET 88-89, ST-BRIDGET 95-98, ST-BRIDGET 102-104, ST-BRIDGET 108-110, ST-BRIDGET 133-138].
NTS: 116A/12 [LAT 64-39; LONG 137-51]
CONFIDENTIAL. DOCUMENT IN PAPER AND MICROFICHE FORMAT [2 MICROFICHE]

091381
MILCHEM CANADA LIMITED, HART RIVER AREA, YUKON. BY T G O'NEILL. 1982.
KEYWORDS: REGIONAL GEOLOGY, GEOCHEMISTRY, METALLIC MINERALS, ECONOMIC GEOLOGY [CLAIMS/PERMITS: MILK UM 2, MILK UM 3, MILK UM 6, MILK UM 7, MILK UM 10, MILK UM 11, MILK UM 14, MILK UM 15, MILK UM 40, MILK UM 41, MILK UM 44, MILK UM 45, MILK UM 48, MILK UM 49].
NTS: 116A/12 [LAT 64-37; LONG 137-45]
CONFIDENTIAL. DOCUMENT IN PAPER AND MICROFICHE FORMAT [1 MICROFICHE]

116A/13

061209
DYNASTY EXPLORATIONS LIMITED, MICHELLE CREEK AREA, YUKON. BY R C CARNE; P M DEAN. 1974.
KEYWORDS: GEOCHEMISTRY, REGIONAL GEOLOGY, METALLIC MINERALS, STRUCTURAL GEOLOGY, ECONOMIC GEOLOGY [CLAIMS/PERMITS: HOT].
NTS: 116A/13 [LAT 64-59; LONG 137-46]
COPIES MAY BE PURCHASED. DOCUMENT IN PAPER AND MICROFICHE FORMAT [1 MICROFICHE]

061211
DYNASTY EXPLORATIONS LIMITED, MICHELLE CREEK AREA, YUKON. BY P M DEAN. 1974.
KEYWORDS: GEOCHEMISTRY, REGIONAL GEOLOGY, METALLIC MINERALS [CLAIMS/PERMITS: I D].
NTS: 116A/13 [LAT 64-58; LONG 137-40]
CONFIDENTIAL. DOCUMENT IN PAPER AND MICROFICHE FORMAT [2 MICROFICHE]

061237
CYPRUS ANVIL MINING CORPORATION, MICHELLE CREEK AREA, YUKON. BY R C CARNE; P M DEAN. 1974.
KEYWORDS: REGIONAL GEOLOGY, METALLIC MINERALS, ECONOMIC GEOLOGY [CLAIMS/PERMITS: HOT].
NTS: 116A/13 [LAT 64-59; LONG 137-46]
COPIES MAY BE PURCHASED. DOCUMENT IN PAPER AND MICROFICHE FORMAT [3 MICROFICHE]

090042
CYPRUS ANVIL MINING CORPORATION, MICHELLE CREEK AREA, YUKON. BY L M MCLENNAN. 1975.
KEYWORDS: GEOCHEMISTRY, REGIONAL GEOLOGY, METALLIC MINERALS, ECONOMIC GEOLOGY [CLAIMS/PERMITS: HOT].
NTS: 116A/13 [LAT 64-59; LONG 137-46]
COPIES MAY BE PURCHASED. DOCUMENT IN PAPER AND MICROFICHE FORMAT [1 MICROFICHE]

090050
CYPRUS ANVIL MINING CORPORATION, BLACKSTONE RIVER AREA, YUKON. BY L MCLENNAN. 1975.
KEYWORDS: GEOCHEMISTRY, REGIONAL GEOLOGY, METALLIC MINERALS, TECTONICS [CLAIMS/PERMITS: HOT]
NTS: 116A/13 [LAT 64-59; LONG 137-46]
COPIES MAY BE PURCHASED. DOCUMENT IN PAPER AND MICROFICHE FORMAT [1 MICROFICHE]

090211
UNION MINIERE EXPLORATIONS AND MINING CORPORATION LIMITED, CHAPMAN LAKE AREA, YUKON. BY C V DYSON. 1977.
KEYWORDS: GEOCHEMISTRY [CLAIMS/PERMITS: LEP].
NTS: 116A/13 [LAT 64-54; LONG 137-54]
COPIES MAY BE PURCHASED. DOCUMENT IN PAPER AND MICROFICHE FORMAT [1 MICROFICHE]

116A/15

090137
UNION MINIERE EXPLORATIONS MINING CORPORATION LIMITED, WAUGH CREEK AREA, YUKON. BY C V DYSON. 1976.
KEYWORDS: GEOCHEMISTRY, REGIONAL GEOLOGY [CLAIMS/PERMITS: LAST].
NTS: 116A/15 [LAT 64-51; LONG 136-38]
COPIES MAY BE PURCHASED. DOCUMENT IN PAPER AND MICROFICHE FORMAT [1 MICROFICHE]

116A/16

090530
NORANDA MINES LIMITED, WERNECKE MOUNTAINS AREA, YUKON. BY J BICZOK. 1979.
KEYWORDS: GEOCHEMISTRY, REGIONAL GEOLOGY [CLAIMS/PERMITS: DALE].
NTS: 116A/16 [LAT 64-45; LONG 136-02]
CONFIDENTIAL. DOCUMENT IN PAPER AND MICROFICHE FORMAT [1 MICROFICHE]

116A/16 CONT'D

090770
NORANDA EXPLORATION COMPANY LIMITED, LAKE FLEMING AREA, YUKON. BY J BICZOK; P METCALFE. 1980.
KEYWORDS: GEOCHEMISTRY, METALLIC MINERALS [CLAIMS/PERMITS: DALE].
NTS: 116A/09; 116A/16 [LAT 64-45; LONG 136-02]
CONFIDENTIAL. DOCUMENT IN PAPER AND MICROFICHE FORMAT [1 MICROFICHE]

116B

061644
GEOMORPHOLOGY OF THE KLONDIKE PLACER GOLDFIELDS, YUKON TERRITORY. BY M MILNER. 1977.
KEYWORDS: REGIONAL GEOLOGY, INDUSTRIAL MINERALS, METALLIC MINERALS, FOSSIL FUELS, SURFICIAL GEOLOGY / GEOMORPHOLOGY, TECTONICS [CLAIMS/PERMITS: PLACER].
NTS: 1150; 116B
COPIES MAY BE PURCHASED. DOCUMENT IN PAPER AND MICROFICHE FORMAT

061941
CHEVRON STANDARD LIMITED, RACKLA PROJECT-DAWSON AREA, YUKON. BY G WALTON. 1978.
KEYWORDS: GEOPHYSICS, GEOCHEMISTRY, REGIONAL GEOLOGY, ECONOMIC GEOLOGY, RADIOACTIVE MINERALS, 6 DDH - 225.84M [741 FT] [CLAIMS/PERMITS: A, B, AB, WAD].
NTS: 116B [LAT 64-03; LONG 139-05]
CONFIDENTIAL. RELEASE DATE RELEASE BY COMPANY. DOCUMENT IN PAPER AND MICROFICHE FORMAT [4 MICROFICHE]

116B/01

060246
CASCA ENTERPRISES LIMITED, FISH CREEK AREA, YUKON. BY E LIVGARD. 1970.
KEYWORDS: REGIONAL GEOLOGY, METALLIC MINERALS, ECONOMIC GEOLOGY [CLAIMS/PERMITS: WALKER, JIM, PIKA].
NTS: 116B/01; 116B/08 [LAT 64-15; LONG 138-10]
CONFIDENTIAL. DOCUMENT IN PAPER AND MICROFICHE FORMAT [1 MICROFICHE]

116B/02

090448
UKON JOINT VENTURE, HUNKER CREEK AREA, YUKON. BY A R ARCHER. 1978.
KEYWORDS: GEOPHYSICS, GEOCHEMISTRY, REGIONAL GEOLOGY, METALLIC MINERALS, ECONOMIC GEOLOGY, RADIOACTIVE MINERALS, 9 DDH - 411.15M [1349 FT] [CLAIMS/PERMITS: SURPRISE].
NTS: 1150/14; 1150/15; 116B/02; 116B/03 [LAT 64-01; LONG 139-04]
CONFIDENTIAL. DOCUMENT IN PAPER AND MICROFICHE FORMAT [7 MICROFICHE]

090556
UKON JOINT VENTURE, HUNKER CREEK AREA, YUKON. BY A R ARCHER. 1980.
KEYWORDS: GEOPHYSICS, GEOCHEMISTRY, METALLIC MINERALS, RADIOACTIVE MINERALS, ECONOMIC GEOLOGY [CLAIMS/PERMITS: SURPRIZE].
NTS: 1150/14; 1150/15; 116B/02; 116B/03 [LAT 64-01; LONG 139-04]
CONFIDENTIAL. DOCUMENT IN PAPER AND MICROFICHE FORMAT [3 MICROFICHE]

091029
P MAHONEY, DAWSON AREA, YUKON. BY P MAHONEY. 1982.
KEYWORDS: ECONOMIC GEOLOGY, 4 DDH - 16.8M [55 FT] [CLAIMS/PERMITS: JAR].
NTS: 116B/02 [LAT 64-00; LONG 138-57]
CONFIDENTIAL. DOCUMENT IN PAPER AND MICROFICHE FORMAT [1 MICROFICHE]

116B/03

060149
SULLIVAN AND RODGERS, DAWSON AREA, YUKON. BY G G CARLSON; R G HILKER. 1972.
KEYWORDS: GEOCHEMISTRY, REGIONAL GEOLOGY, METALLIC MINERALS [CLAIMS/PERMITS: DAW, HUN, SON, NUG].
NTS: 1150/14; 1150/15; 116B/03 [LAT 64-00; LONG 139-00]
COPIES MAY BE PURCHASED. DOCUMENT IN PAPER AND MICROFICHE FORMAT [6 MICROFICHE]

062159
BERGLYNN RESOURCES INCORPORATED, DAWSON AREA, YUKON [PROSPECTUS]. BY R T HEARD. 1983.
KEYWORDS: REGIONAL GEOLOGY, METALLIC MINERALS [CLAIMS/PERMITS: TAMMY, LEROY, MARIETTE, JEAN, MARK, COLUMBIA, AL].
NTS: 116B/03 [LAT 64-04; LONG 139-25]
COPIES MAY BE PURCHASED. DOCUMENT IN PAPER AND MICROFICHE FORMAT [1 MICROFICHE]

062207
HERDIS INTERNATIONAL CANADA INCORPORATED, BRADLEY CREEK AREA, YUKON [PROSPECTUS]. BY E AMENDOLAGINE. 1985.
KEYWORDS: GEOPHYSICS, GEOCHEMISTRY, METALLIC MINERALS [CLAIMS/PERMITS: PLACER LEASE 6821, PLACER LEASE 6822, PLACER LEASE 6824, BRAD 1-3, XL 1-150].
NTS: 116B/03 [LAT 64-07; LONG 139-12]
COPIES MAY BE PURCHASED. DOCUMENT IN PAPER AND MICROFICHE FORMAT [1]

062213
GALLANT GOLD MINES LIMITED, KLONDIKE RIVER AREA, YUKON [PROSPECTUS]. BY R A GONZALEZ. 1986.
KEYWORDS: REGIONAL GEOLOGY, GEOCHEMISTRY, GEOPHYSICS, METALLIC MINERALS, ECONOMIC GEOLOGY [CLAIMS/PERMITS: MOON 1-55].
NTS: 116B/03 [LAT 64-01; LONG 139-12]
COPIES MAY BE PURCHASED. DOCUMENT IN PAPER AND MICROFICHE FORMAT [1]

116B/03
CONT'D

062215
STANDARD GOLD MINES LIMITED, QUIGLEY GULCH AREA, YUKON [PROSPECTUS]. BY R A GONZALEZ. 1986.
KEYWORDS: REGIONAL GEOLOGY, GEOCHEMISTRY, METALLIC MINERALS [CLAIMS/PERMITS: SHARON 1-33].
NTS: 1150/14; 116B/03 [LAT 64-01; LONG 139-10]
COPIES MAY BE PURCHASED. DOCUMENT IN PAPER AND MICROFICHE FORMAT [1]

090188
UKON JOINT VENTURE, TINHORN GULCH AREA, YUKON. BY A R ARCHER; E P ONASICK. 1976.
KEYWORDS: GEOPHYSICS, GEOCHEMISTRY, REGIONAL GEOLOGY [CLAIMS/PERMITS: SURPRIZE].
NTS: 1150/14; 116B/03 [LAT 64-01; LONG 139-04]
CONFIDENTIAL. DOCUMENT IN PAPER AND MICROFICHE FORMAT [1 MICROFICHE]

090274
UKON JOINT VENTURE, HUNKER CREEK AREA, YUKON. BY A R ARCHER. 1977.
KEYWORDS: GEOPHYSICS, GEOCHEMISTRY, REGIONAL GEOLOGY, RADIOACTIVE MINERALS [CLAIMS/PERMITS: SURPRIZE].
NTS: 1150/14; 116B/03 [LAT 64-01; LONG 139-04]
CONFIDENTIAL. DOCUMENT IN PAPER AND MICROFICHE FORMAT [2 MICROFICHE]

090448
UKON JOINT VENTURE, HUNKER CREEK AREA, YUKON. BY A R ARCHER. 1978.
KEYWORDS: GEOPHYSICS, GEOCHEMISTRY, REGIONAL GEOLOGY, METALLIC MINERALS, ECONOMIC GEOLOGY, RADIOACTIVE MINERALS, 9 DDH - 411.15M [1349 FT] [CLAIMS/PERMITS: SURPRISE].
NTS: 1150/14; 1150/15; 116B/02; 116B/03 [LAT 64-01; LONG 139-04]
CONFIDENTIAL. DOCUMENT IN PAPER AND MICROFICHE FORMAT [7 MICROFICHE]

090556
UKON JOINT VENTURE, HUNKER CREEK AREA, YUKON. BY A R ARCHER. 1980.
KEYWORDS: GEOPHYSICS, GEOCHEMISTRY, METALLIC MINERALS, RADIOACTIVE MINERALS, ECONOMIC GEOLOGY [CLAIMS/PERMITS: SURPRIZE].
NTS: 1150/14; 1150/15; 116B/02; 116B/03 [LAT 64-01; LONG 139-04]
CONFIDENTIAL. DOCUMENT IN PAPER AND MICROFICHE FORMAT [3 MICROFICHE]

091023
C ASHLEY, LEPINE CREEK AREA, YUKON. BY C ASHLEY. 1981.
KEYWORDS: GEOCHEMISTRY, GEOPHYSICS, REGIONAL GEOLOGY, ECONOMIC GEOLOGY [CLAIMS/PERMITS: SPEC 1-52].
NTS: 116B/03 [LAT 64-00; LONG 139-07]
CONFIDENTIAL. DOCUMENT IN PAPER AND MICROFICHE FORMAT [2 MICROFICHE]

091548
DAWSON SYNDICATE [1983] EXPLORATION LIMITED PARTNERSHIP, BONANZA CREEK VALLEY AREA, YUKON. BY R A GONZALEZ. 1984.
KEYWORDS: GEOCHEMISTRY, GEOPHYSICS, REGIONAL GEOLOGY, METALLIC MINERALS, ECONOMIC GEOLOGY [CLAIMS/PERMITS: SYNDICATE 1-83, DAWSON 1-24, WILLIAM 1-8, "83" 1-40, "98" 1-60, WILD 1, WILD CARD].
NTS: 1150/14; 116B/03 [LAT 63-55 AND 64-02; LONG 139-00 AND 139-20]
CONFIDENTIAL. DOCUMENT IN PAPER AND MICROFICHE FORMAT [5]

091560
DAWSON ELDORADO GOLD EXPLORATIONS LIMITED, BEAR CREEK AREA, YUKON. BY J K MORTENSEN. 1984.
KEYWORDS: REGIONAL GEOLOGY, METALLIC MINERALS [CLAIMS/PERMITS: KLEAN 1-12].
NTS: 116B/03 [LAT 64-01; LONG 139-16]
CONFIDENTIAL. DOCUMENT IN PAPER AND MICROFICHE FORMAT [1]

091563
DAWSON ELDORADO GOLD EXPLORATIONS LIMITED, BEAR CREEK AREA, YUKON. BY J K MORTENSEN. 1984.
KEYWORDS: REGIONAL GEOLOGY, GEOCHEMISTRY, METALLIC MINERALS, ECONOMIC GEOLOGY [CLAIMS/PERMITS: KLOT 1-8].
NTS: 1150/14; 116B/03 [LAT 64-00; LONG 139-14]
CONFIDENTIAL. DOCUMENT IN PAPER AND MICROFICHE FORMAT [2]

091584
ARCHER, CATHRO AND ASSOCIATES [1981] LIMITED, LEPINE CREEK AREA, YUKON. BY J K MORTENSEN. 1984.
KEYWORDS: REGIONAL GEOLOGY, GEOCHEMISTRY, METALLIC MINERALS, ECONOMIC GEOLOGY [CLAIMS/PERMITS: KLEP 1-16].
NTS: 116B/03 [LAT 64-08; LONG 139-10]
CONFIDENTIAL. DOCUMENT IN PAPER AND MICROFICHE FORMAT [1]

091818
DAWSON SYNDICATE [1983] EXPLORATION LIMITED PARTNERSHIP, BONANZA-HUNKER CREEKS AREA, YUKON. BY P GRUNENBERG; A G TROUP. 1985.
KEYWORDS: REGIONAL GEOLOGY, GEOCHEMISTRY, GEOPHYSICS, ECONOMIC GEOLOGY, STRUCTURAL GEOLOGY, METALLIC MINERALS [CLAIMS/PERMITS: SYNDICATE 1-83, DAWSON 1-96, WILLIAM 1-8, DAWSON 101-124, DAWSON 126-132, DAWSON 134-180, DAWSON 201-237, DAWSON 239-243, DAWSON 245-248, "83" 1-40, "98" 1-60, WILD 1, WILD CARD, CRAZY 1-27, SHARON 1-33, MOON 1-55, ALPHA A-P, PAULA 1-4, EHYOU 1-10, NIAN 5-6, NIAN 11-12, BETSY 1-4, PLINC 1-68, FILLER 1-8, "98" 1 PLUS, "98" 3 PLUS, ALPHA Q-T, SHARON 35-39, PENIBE 1-31, SHARON 40-59, ZIP 1-40].
NTS: 1150/14; 116B/03 [LAT 63-59; LONG 139-14]
CONFIDENTIAL. DOCUMENT IN PAPER AND MICROFICHE FORMAT [6]

116B/03 CONT'D

120025
ANGLO AMERICAN CORPORATION OF CANADA, DAWSON CITY AREA, YUKON. BY J S MCKINNEY. 1974.
KEYWORDS: ECONOMIC GEOLOGY, METALLIC MINERALS, 35 DDH - 342M [1122 FT] [CLAIMS/PERMITS: DREDGING LEASE 74-3].
NTS: 116B/03 [LAT 64-04; LONG 139-26]
COPIES MAY BE PURCHASED. DOCUMENT IN PAPER AND MICROFICHE FORMAT [6 MICROFICHE]

120061
HERDIS INTERNATIONAL CANADA INCORPORATED, BRADLEY CREEK AREA, YUKON. BY E AMENDOLAGINE. 1984.
KEYWORDS: REGIONAL GEOLOGY, METALLIC MINERALS [CLAIMS/PERMITS: XL 1-50, PLACER LEASE 6821, PLACER LEASE 6822, PLACER LEASE 6824, BRAD, BRAD 1-3].
NTS: 116B/03 [LAT 64-07; LONG 139-12]
COPIES MAY BE PURCHASED. DOCUMENT IN PAPER AND MICROFICHE FORMAT [1 MICROFICHE]

121001
TEAL MINERALS LIMITED, BEAR CREEK AREA, YUKON [PROSPECTUS]. BY R T HEARD. 1985.
KEYWORDS: ECONOMIC GEOLOGY, METALLIC MINERALS [CLAIMS/PERMITS: CUB DISCOVERY, MYLES 1-4, KRIS, RICK, JOE, ANN, MAY, DICK, BILL, LIL, JACK, JILL, FRED, PORCUPINE, SAM, OWL, RAVEN, WIPEOUT, JUDY, BEAR 1, JUNIOR 1, CREEK CLAIM, GEORGE, ED, LANCE FR, SAM FR, JAYE FR, POP FR, WILLY FR, SNEAKY FR, SONJA FR, PUFFED OUT, FOX, ROCK, RUSTY, SKIDOO, POP 1-5, BOILER 6].
NTS: 115O/14; 116B/03 [LAT 64-00; LONG 139-13]
COPIES MAY BE PURCHASED. DOCUMENT IN PAPER AND MICROFICHE FORMAT [1]

121023
CRESCENT MINES LIMITED, DAWSON CITY AREA, YUKON [PROSPECTUS]. BY E P SHEPPARD. 1978.
KEYWORDS: REGIONAL GEOLOGY, SURFICIAL GEOLOGY / GEOMORPHOLOGY, ECONOMIC GEOLOGY, METALLIC MINERALS [CLAIMS/PERMITS: TAMMY, JEAN, COLUMBIA, LEROY, MARIETTE, MARK].
NTS: 116B/03 [LAT 64-04; LONG 139-25]
COPIES MAY BE PURCHASED. DOCUMENT IN PAPER AND MICROFICHE FORMAT [1 MICROFICHE]

116B/05

017945
CONSOLIDATED SKEENA MINES LIMITED, FIFTEEN MILE RIVER AREA, YUKON. BY P H SEVENSMA. 1967.
KEYWORDS: GEOCHEMISTRY [CLAIMS/PERMITS: ABW].
NTS: 116B/05 [LAT 64-20; LONG 139-45]
COPIES MAY BE PURCHASED. DOCUMENT IN PAPER AND MICROFICHE FORMAT [1 MICROFICHE]

061134
L PATENODE, FIFTEENMILE CREEK AREA, YUKON. BY A C OGILVY; L PATENODE; S PRESUNKA. 1971.
KEYWORDS: GEOPHYSICS, REGIONAL GEOLOGY, METALLIC MINERALS [CLAIMS/PERMITS: PLATA].
NTS: 116B/05 [LAT 64-18; LONG 139-52]
COPIES MAY BE PURCHASED. DOCUMENT IN PAPER AND MICROFICHE FORMAT [2 MICROFICHE]

061677
SILVER CITY MINES LIMITED, FIFTEENMILE RIVER AREA, YUKON. BY P H SEVENSMA. 1967.
KEYWORDS: REGIONAL GEOLOGY, METALLIC MINERALS [CLAIMS/PERMITS: SILVER CITY].
NTS: 116B/05 [LAT 64-20; LONG 139-52]
COPIES MAY BE PURCHASED. DOCUMENT IN PAPER AND MICROFICHE FORMAT [1 MICROFICHE]

090521
ARCHER, CATHRO AND ASSOCIATES LIMITED, DAWSON AREA, YUKON. BY R J CATHRO; J V TESLIN. 1979.
KEYWORDS: REGIONAL GEOLOGY, INDUSTRIAL MINERALS [CLAIMS/PERMITS: TJOP].
NTS: 116B/05; 116C/08 [LAT 64-22; LONG 140-00]
CONFIDENTIAL. DOCUMENT IN PAPER AND MICROFICHE FORMAT [2 MICROFICHE]

090788
ARCHER, CATHRO AND ASSOCIATES LIMTED, YUKON RIVER AREA, YUKON. BY R J CATHRO; J S MURRAY. 1980.
KEYWORDS: GEOPHYSICS, REGIONAL GEOLOGY [CLAIMS/PERMITS: TJOP].
NTS: 116B/05; 116C/08 [LAT 64-22; LONG 140-00]
CONFIDENTIAL. DOCUMENT IN PAPER AND MICROFICHE FORMAT [5 MICROFICHE]

090958
TESLIN JOINT VENTURE, YUKON RIVER AREA, YUKON. BY R J CATHRO; J S MURRAY. 1982.
KEYWORDS: ECONOMIC GEOLOGY, METALLIC MINERALS, GEOCHEMISTRY [CLAIMS/PERMITS: TOC].
NTS: 116B/05 [LAT 64-18; LONG 139-58]
CONFIDENTIAL. DOCUMENT IN PAPER AND MICROFICHE FORMAT [1 MICROFICHE]

091059
TESLIN JOINT VENTURE, YUKON RIVER AREA, YUKON. BY R CATHRO; S MURRAY. 1982.
KEYWORDS: ECONOMIC GEOLOGY [CLAIMS/PERMITS: TJOP 21-24, TJOP 36, TJOP 42, TJOP 45-47, TJOP 140-141, TJOP 158-160, TJOP 170].
NTS: 116B/05; 116C/08 [LAT 64-22; LONG 140-00]
CONFIDENTIAL. DOCUMENT IN PAPER AND MICROFICHE FORMAT [3 MICROFICHE]

116B/06

090551
ANACONDA CANADA EXPLORATION LIMITED, GERMAN CREEK AREA, YUKON. BY K BALDRY; G G CARLSON; C F ROOTS. 1979.
KEYWORDS: GEOPHYSICS, GEOCHEMISTRY, REGIONAL GEOLOGY [CLAIMS/PERMITS: STYX].
NTS: 116B/06 [LAT 64-20; LONG 139-15]
CONFIDENTIAL. DOCUMENT IN PAPER AND MICROFICHE FORMAT [7 MICROFICHE]

116B/06

091016
ANACONDA CANADA EXPLORATION LIMITED, GERMAN CREEK AREA, YUKON. BY R D HALL. 1982.
KEYWORDS: ECONOMIC GEOLOGY, METALLIC MINERALS, GEOCHEMISTRY, 4 DDH - 373M [1224 FT]
[CLAIMS/PERMITS: STYX 1-160, SCYLLA 1-32].
NTS: 116B/06 [LAT 64-20; LONG 130-14]
CONFIDENTIAL. DOCUMENT IN PAPER AND MICROFICHE FORMAT [2 MICROFICHE]

116B/07

019458
YUKON CONSOLIDATED GOLD CORPORATION LIMITED, SPOTTED FAWN CREEK AREA, YUKON. BY B W HESTER. 1963.
KEYWORDS: REGIONAL GEOLOGY, METALLIC MINERALS [CLAIMS/PERMITS: SNOW, MELVILLE, GALENA FARM].
NTS: 116B/07 [LAT 64-22; LONG 138-40]
COPIES MAY BE PURCHASED. DOCUMENT IN PAPER AND MICROFICHE FORMAT [1 MICROFICHE]

061932
URANGESELLSCHAFT CANADA LIMITED, DAWSON CITY AREA, YUKON. ANONYMOUS. 1978.
KEYWORDS: GEOPHYSICS, GEOCHEMISTRY, RADIOACTIVE MINERALS [CLAIMS/PERMITS: TETA, BETA, JUG, ABBA].
NTS: 105C/08; 105C/09; 105C/14; 116B/07 [LAT 64-24 TO 64-25; LONG 138-31 TO 138-43]
CONFIDENTIAL. RELEASE DATE RELEASE BY COMPANY. DOCUMENT IN PAPER AND MICROFICHE FORMAT [1 MICROFICHE]

062003
URANGESELLSCHAFT CANADA LIMITED, DAWSON CITY AREA, YUKON. ANONYMOUS. 1978.
KEYWORDS: GEOPHYSICS, REGIONAL GEOLOGY, RADIOACTIVE MINERALS [CLAIMS/PERMITS: BETA, TETA, JUG].
NTS: 105C/14; 116B/07 [LAT 64-24; LONG 138-43]
CONFIDENTIAL. RELEASE DATE RELEASE BY COMPANY. DOCUMENT IN PAPER AND MICROFICHE FORMAT [1 MICROFICHE]

090183
UKON JOINT VENTURE, NORTH KLONDIKE RIVER AREA, YUKON. BY A R ARCHER; E P ONASICK. 1976.
KEYWORDS: GEOPHYSICS, GEOCHEMISTRY, REGIONAL GEOLOGY [CLAIMS/PERMITS: TING, PROSPECTING, NOTING].
NTS: 116B/07 [LAT 64-23; LONG 138-36]
CONFIDENTIAL. DOCUMENT IN PAPER AND MICROFICHE FORMAT [2 MICROFICHE]

090184
UKON JOINT VENTURE, MOUNT BRENNER AREA, YUKON. BY A R ARCHER; E P ONASICK. 1976.
KEYWORDS: GEOPHYSICS, GEOCHEMISTRY, REGIONAL GEOLOGY [CLAIMS/PERMITS: NEBULOUS].
NTS: 116B/07 [LAT 64-28; LONG 138-46]
CONFIDENTIAL. DOCUMENT IN PAPER AND MICROFICHE FORMAT [2 MICROFICHE]

090221
MOUNTAIN MINERALS LIMITED, TOMBSTONE MOUNTAIN AREA, YUKON. BY S WISE. 1977.
KEYWORDS: GEOPHYSICS [CLAIMS/PERMITS: HOT].
NTS: 116B/07 [LAT 64-23; LONG 138-00]
CONFIDENTIAL. DOCUMENT IN PAPER AND MICROFICHE FORMAT [1 MICROFICHE]

090261
URANGESELLSCHAFT CANADA LIMITED, TOMBSTONE MOUNTAIN AREA, YUKON. BY J A BROPHY. 1977.
KEYWORDS: GEOPHYSICS, GEOCHEMISTRY, REGIONAL GEOLOGY [CLAIMS/PERMITS: TETA].
NTS: 116B/07 [LAT 64-24; LONG 138-42]
CONFIDENTIAL. DOCUMENT IN PAPER AND MICROFICHE FORMAT [2 MICROFICHE]

090271
UKON JOINT VENTURE, TOMBSTONE MOUNTAIN AREA, YUKON. BY A R ARCHER. 1977.
KEYWORDS: GEOPHYSICS, REGIONAL GEOLOGY, RADIOACTIVE MINERALS [CLAIMS/PERMITS: NEBULOUS].
NTS: 116B/07 [LAT 64-28; LONG 138-47]
CONFIDENTIAL. DOCUMENT IN PAPER AND MICROFICHE FORMAT [1 MICROFICHE]

090272
UKON JOINT VENTURE, TOMBSTONE MOUNTAIN AREA, YUKON. BY A R ARCHER. 1977.
KEYWORDS: GEOPHYSICS, REGIONAL GEOLOGY, RADIOACTIVE MINERALS [CLAIMS/PERMITS: SUMTING].
NTS: 116B/07 [LAT 64-27; LONG 138-27]
COPIES MAY BE PURCHASED. DOCUMENT IN PAPER AND MICROFICHE FORMAT [1 MICROFICHE]

090273
UKON JOINT VENTURE, TOMBSTONE MOUNTAIN AREA, YUKON. BY A R ARCHER. 1977.
KEYWORDS: GEOPHYSICS, GEOCHEMISTRY, REGIONAL GEOLOGY, RADIOACTIVE MINERALS [CLAIMS/PERMITS: TING, NOTING, PROSPECTING].
NTS: 116B/07 [LAT 64-23; LONG 138-38]
CONFIDENTIAL. DOCUMENT IN PAPER AND MICROFICHE FORMAT [1 MICROFICHE]

090275
URANGESELLSCHAFT CANADA LIMITED, TOMBSTONE MOUNTAIN AREA, YUKON. BY J A BROPHY. 1977.
KEYWORDS: GEOPHYSICS, GEOCHEMISTRY, REGIONAL GEOLOGY, RADIOACTIVE MINERALS [CLAIMS/PERMITS: BETA].
NTS: 116B/07 [LAT 64-25; LONG 138-31]
CONFIDENTIAL. DOCUMENT IN PAPER AND MICROFICHE FORMAT [2 MICROFICHE]

116B/07 CONT'D

090443
UKON JOINT VENTURE, TOMBSTONE RIVER AREA, YUKON. BY A R ARCHER. 1978.
KEYWORDS: GEOPHYSICS, REGIONAL GEOLOGY, METALLIC MINERALS, RADIOACTIVE MINERALS [CLAIMS/PERMITS: TING, NOTING, PROSPECTING].
NTS: 116B/07 [LAT 64-23; LONG 138-38]
CONFIDENTIAL. DOCUMENT IN PAPER AND MICROFICHE FORMAT [1 MICROFICHE]

090503
URANGESELLSCHAFT CANADA LIMITED, TOMBSTONE RIVER AREA, YUKON. BY J B WILLIAMS. 1979.
KEYWORDS: GEOPHYSICS, GEOCHEMISTRY, REGIONAL GEOLOGY, SURFICIAL GEOLOGY / GEOMORPHOLOGY, METALLIC MINERALS, ECONOMIC GEOLOGY, RADIOACTIVE MINERALS [CLAIMS/PERMITS: TETA].
NTS: 116B/07 [LAT 64-23 TO 64-25; LONG 138-25 TO 138-40]
CONFIDENTIAL. DOCUMENT IN PAPER AND MICROFICHE FORMAT [1 MICROFICHE]

090510
URANGESELLSCHAFT CANADA LIMITED, TOMBSTONE CREEK AREA, YUKON. BY H J WEYER; J B WILLIAMS. 1980.
KEYWORDS: GEOPHYSICS, GEOCHEMISTRY, REGIONAL GEOLOGY [CLAIMS/PERMITS: BETA].
NTS: 116B/07 [LAT 64-24 TO 64-26; LONG 138-30 TO 138-36]
CONFIDENTIAL. DOCUMENT IN PAPER AND MICROFICHE FORMAT [2 MICROFICHE]

090522
NORANDA MINES LIMITED, DAWSON CITY AREA, YUKON. BY J BICZOK. 1979.
KEYWORDS: GEOCHEMISTRY, REGIONAL GEOLOGY [CLAIMS/PERMITS: MARN].
NTS: 116B/07 [LAT 64-29; LONG 138-48]
CONFIDENTIAL. DOCUMENT IN PAPER AND MICROFICHE FORMAT [1 MICROFICHE]

090523
NORANDA MINES LIMITED, TOMBSTONE RANGE AREA, YUKON. BY J BICZOK; W MERCER. 1979.
KEYWORDS: GEOCHEMISTRY, REGIONAL GEOLOGY, RADIOACTIVE MINERALS, METALLIC MINERALS [CLAIMS/PERMITS: TRIX].
NTS: 116B/07 [LAT 64-27; LONG 138-40]
CONFIDENTIAL. DOCUMENT IN PAPER AND MICROFICHE FORMAT [1 MICROFICHE]

090561
ARCHER, CATHRO AND ASSOCIATES, DAWSON AREA, YUKON. BY A R ARCHER. 1979.
KEYWORDS: GEOPHYSICS, ECONOMIC GEOLOGY, METALLIC MINERALS, RADIOACTIVE MINERALS, 16 DDH - 1774M [5820 FT] [CLAIMS/PERMITS: TING, NOTING, PROSPECTING].
NTS: 116B/07 [LAT 64-23; LONG 138-38]
CONFIDENTIAL. DOCUMENT IN PAPER AND MICROFICHE FORMAT [1 MICROFICHE]

090638
NORANDA EXPLORATION COMPANY LIMITED, FIREWEED CREEK AREA, YUKON. BY J BICZOK. 1980.
KEYWORDS: GEOPHYSICS, GEOCHEMISTRY, REGIONAL GEOLOGY [CLAIMS/PERMITS: MARN].
NTS: 116B/07; 116B/10 [LAT 64-29; LONG 138-48]
CONFIDENTIAL. DOCUMENT IN PAPER AND MICROFICHE FORMAT [2 MICROFICHE]

090708
ARCHER, CATHRO AND ASSOCIATES LIMITED, DAWSON AREA, YUKON. BY A R ARCHER; W D EATON. 1981.
KEYWORDS: GEOPHYSICS, GEOCHEMISTRY, REGIONAL GEOLOGY, ECONOMIC GEOLOGY, RADIOACTIVE MINERALS , METALLIC MINERALS [CLAIMS/PERMITS: NEBULOUS].
NTS: 116B/07 [LAT 64-28; LONG 138-47]
CONFIDENTIAL. DOCUMENT IN PAPER AND MICROFICHE FORMAT [1 MICROFICHE]

090847
MATTAGAMI LAKE EXPLORATION LIMITED, FIREWEED CREEK AREA, YUKON. BY J BICZOK; R T KEMP. 1981.
KEYWORDS: ECONOMIC GEOLOGY, GEOPHYSICS, REGIONAL GEOLOGY, 9 DDH - 1003.65M [3293 FT] [CLAIMS/PERMITS: MARN].
NTS: 116B/07; 116B/10 [LAT 64-29; LONG 138-48]
CONFIDENTIAL. DOCUMENT IN PAPER AND MICROFICHE FORMAT [2 VOL. 5 MICROFICHE]

090981
MATTAGAMI LAKE EXPLORATION LIMITED, FIREWEED CREEK AREA, YUKON. BY J BICZOK. 1982.
KEYWORDS: ECONOMIC GEOLOGY, REGIONAL GEOLOGY, 17 DDH - 999.1M [3278 FT] [CLAIMS/PERMITS: MARN].
NTS: 116B/07; 116B/10 [LAT 62-29; LONG 128-48]
CONFIDENTIAL. DOCUMENT IN PAPER AND MICROFICHE FORMAT [3 MICROFICHE]

091432
NORANDA EXPLORATION COMPANY LIMITED, TOMBSTONE MOUNTAIN AREA, YUKON. BY J L BICZOK. 1983.
KEYWORDS: REGIONAL GEOLOGY [CLAIMS/PERMITS: MARN 1-108].
NTS: 116B/07; 116B/10 [LAT 64-29; LONG 138-48]
CONFIDENTIAL. DOCUMENT IN PAPER AND MICROFICHE FORMAT [1 MICROFICHE]

091517
NORANDA EXPLORATION COMPANY LIMITED, FIREWEED CREEK AREA, YUKON. BY J L BICZOK. 1984.
KEYWORDS: ECONOMIC GEOLOGY, REGIONAL GEOLOGY, GEOCHEMISTRY, METALLIC MINERALS, 13 DDH - 1616.87M [5305 FT] [CLAIMS/PERMITS: MARN].
NTS: 116B/07 [LAT 64-29; LONG 138-48]
CONFIDENTIAL. DOCUMENT IN PAPER AND MICROFICHE FORMAT [5 MICROFICHE]

116B/08

060246
CASCA ENTERPRISES LIMITED, FISH CREEK AREA, YUKON. BY E LIVGARD. 1970.
KEYWORDS: REGIONAL GEOLOGY, METALLIC MINERALS, ECONOMIC GEOLOGY [CLAIMS/PERMITS: WALKER, JIM , PIKA].
NTS: 116B/01; 116B/08 [LAT 64-15; LONG 138-10]
CONFIDENTIAL. DOCUMENT IN PAPER AND MICROFICHE FORMAT [1 MICROFICHE]

090115
STANDARD OIL COMPANY OF BRITISH COLUMBIA LIMITED, ANTIMONY MOUNTAIN AREA, YUKON. BY H WOBER. 1976.
KEYWORDS: GEOPHYSICS, REGIONAL GEOLOGY [CLAIMS/PERMITS: C].
NTS: 116B/08 [LAT 64-19; LONG 139-14]
COPIES MAY BE PURCHASED. DOCUMENT IN PAPER AND MICROFICHE FORMAT [1 MICROFICHE]

090123
PAN ACHERON MINES LIMITED, O'BRIEN CREEK AREA, YUKON. BY F HOLCAPEK. 1975.
KEYWORDS: GEOCHEMISTRY, REGIONAL GEOLOGY, METALLIC MINERALS, ECONOMIC GEOLOGY, 2 DDH - 90.51M [297 FT] [CLAIMS/PERMITS: AJ].
NTS: 116B/08 [LAT 64-17; LONG 138-10]
CONFIDENTIAL. DOCUMENT IN PAPER AND MICROFICHE FORMAT [2 MICROFICHE]

090142
STANDARD OIL COMPANY OF BRITISH COLUMBIA LIMITED, ANTIMONY MOUNTAIN AREA, YUKON. BY H WOBER. 1976.
KEYWORDS: GEOPHYSICS, GEOCHEMISTRY, REGIONAL GEOLOGY [CLAIMS/PERMITS: C].
NTS: 116B/08 [LAT 64-17; LONG 138-13]
CONFIDENTIAL. DOCUMENT IN PAPER AND MICROFICHE FORMAT [3 MICROFICHE]

090552
ANACONDA CANADA EXPLORATION LIMITED, ANTIMONY MOUNTAIN AREA, YUKON. BY K BALDRY; G G CARLSON ; C F ROOTS. 1980.
KEYWORDS: GEOPHYSICS, GEOCHEMISTRY, REGIONAL GEOLOGY [CLAIMS/PERMITS: THOR].
NTS: 116B/08 [LAT 64-16; LONG 138-15]
CONFIDENTIAL. DOCUMENT IN PAPER AND MICROFICHE FORMAT [6 MICROFICHE]

090982
MATTAGAMI LAKE EXPLORATION LIMITED, NORTH FORK PASS AREA, YUKON. BY J BICZOK. 1982.
KEYWORDS: GEOCHEMISTRY, REGIONAL GEOLOGY, METALLIC MINERALS, RADIOACTIVE MINERALS, ECONOMIC GEOLOGY [CLAIMS/PERMITS: RIKI].
NTS: 116B/08; 116B/09 [LAT 64-30; LONG 138-24]
COPIES MAY BE PURCHASED. DOCUMENT IN PAPER AND MICROFICHE FORMAT [1 MICROFICHE]

091360
CONWEST EXPLORATION COMPANY LIMITED, ANTIMONY MOUNTAIN AREA, YUKON. BY G W GRANT. 1966.
KEYWORDS: ECONOMIC GEOLOGY, METALLIC MINERALS, GEOCHEMISTRY, 4 DDH - 200.85M [659 FT] [CLAIMS/PERMITS: AJ].
NTS: 116B/08 [LAT 64-17; LONG 138-10]
CONFIDENTIAL. DOCUMENT IN PAPER AND MICROFICHE FORMAT [1 MICROFICHE]

091576
CODY HAWK RESOURCES INCORPORATED, ANTIMONY MOUNTAIN AREA, YUKON. BY G W GRANT. 1984.
KEYWORDS: REGIONAL GEOLOGY, STRUCTURAL GEOLOGY, GEOPHYSICS, METALLIC MINERALS [CLAIMS/PERMITS: JA 1-36, AJ 3-6, AJ 15-16].
NTS: 116B/08 [LAT 64-17; LONG 138-00]
CONFIDENTIAL. DOCUMENT IN PAPER AND MICROFICHE FORMAT [2]

116B/09

090195
UNION MINIERE EXPLORATION AND MINING CORPORATION LIMITED, LOMOND LAKE AREA, YUKON. BY C V DYSON. 1976.
KEYWORDS: GEOCHEMISTRY [CLAIMS/PERMITS: REIN].
NTS: 116B/09 [LAT 64-43; LONG 138-11]
CONFIDENTIAL. DOCUMENT IN PAPER AND MICROFICHE FORMAT [1 MICROFICHE]

090207
GETTY MINING PACIFIC LIMITED, LOMOND CREEK AREA, YUKON. BY G R FOYE; M H SANGUINETTI. 1976.
KEYWORDS: GEOCHEMISTRY, REGIONAL GEOLOGY, METALLIC MINERALS [CLAIMS/PERMITS: HPZ, TBO].
NTS: 116A/12; 116B/09 [LAT 64-40 TO 64-44; LONG 137-47 TO 138-12]
COPIES MAY BE PURCHASED. DOCUMENT IN PAPER AND MICROFICHE FORMAT [5 MICROFICHE]

090229
UNION MINIERE EXPLORATIONS AND MINING CORPORATION LIMITED, LOMOND LAKE AREA, YUKON. BY C V DYSON. 1977.
KEYWORDS: GEOCHEMISTRY [CLAIMS/PERMITS: SHYNE].
NTS: 116B/09 [LAT 64-42; LONG 138-10]
COPIES MAY BE PURCHASED. DOCUMENT IN PAPER AND MICROFICHE FORMAT [2 MICROFICHE]

116B/09 CONT'D

090232
UNION MINIERE EXPLORATIONS AND MINING CORPORATION LIMITED, LOMOND LAKE AREA, YUKON. BY C V DYSON. 1977.
KEYWORDS: GEOCHEMISTRY [CLAIMS/PERMITS: REIN].
NTS: 116B/09 [LAT 64-43; LONG 138-11]
CONFIDENTIAL. DOCUMENT IN PAPER AND MICROFICHE FORMAT [1 MICROFICHE]

090264
UNION MINIERE EXPLORATIONS AND MINING CORPORATION LIMITED, LOMOND LAKE AREA, YUKON. BY A A BURGOYNE. 1977.
KEYWORDS: GEOPHYSICS, GEOCHEMISTRY [CLAIMS/PERMITS: REIN].
NTS: 116B/09 [LAT 64-43; LONG 138-11]
CONFIDENTIAL. DOCUMENT IN PAPER AND MICROFICHE FORMAT [1 MICROFICHE]

090375
UNION MINIERE EXPLORATION AND MINING CORPORATION LIMITED, BLACKSTONE RIVER AREA, YUKON. BY A A BURGOYNE; R S TOLBERT. 1978.
KEYWORDS: GEOCHEMISTRY [CLAIMS/PERMITS: REIN].
NTS: 116B/09 [LAT 64-43; LONG 138-11]
CONFIDENTIAL. DOCUMENT IN PAPER AND MICROFICHE FORMAT [2 MICROFICHE]

090617
UNION MINIERE EXPLORATION MINING COMPANY LIMITED, CHAPMAN LAKE AREA, YUKON. BY B V TEMPLETON. 1980.
KEYWORDS: GEOPHYSICS, REGIONAL GEOLOGY, ECONOMIC GEOLOGY, 21 DDH - 906.4M [2973 FT] [CLAIMS/PERMITS: REIN].
NTS: 116B/09 [LAT 64-43; LONG 138-10]
CONFIDENTIAL. DOCUMENT IN PAPER AND MICROFICHE FORMAT [8 MICROFICHE]

090980
MATTAGAMI LAKE EXPLORATION LIMITED, TOMBSTONE MOUNTAINS AREA, YUKON. BY J BICZOK. 1982.
KEYWORDS: REGIONAL GEOLOGY, GEOCHEMISTRY, METALLIC MINERALS, ECONOMIC GEOLOGY, RADIOACTIVE MINERALS [CLAIMS/PERMITS: TAK].
NTS: 116B/09; 116B/10 [LAT 64-33; LONG 138-32]
CONFIDENTIAL. DOCUMENT IN PAPER AND MICROFICHE FORMAT [1 MICROFICHE]

090982
MATTAGAMI LAKE EXPLORATION LIMITED, NORTH FORK PASS AREA, YUKON. BY J BICZOK. 1982.
KEYWORDS: GEOCHEMISTRY, REGIONAL GEOLOGY, METALLIC MINERALS, RADIOACTIVE MINERALS, ECONOMIC GEOLOGY [CLAIMS/PERMITS: RIKI].
NTS: 116B/08; 116B/09 [LAT 64-30; LONG 138-24]
COPIES MAY BE PURCHASED. DOCUMENT IN PAPER AND MICROFICHE FORMAT [1 MICROFICHE]

091417
NORANDA EXPLORATION COMPANY LIMITED, TOMBSTONE MOUNTAINS AREA, YUKON. BY B JAGO. 1983.
KEYWORDS: REGIONAL GEOLOGY, GEOCHEMISTRY, METALLIC MINERALS, ECONOMIC GEOLOGY [CLAIMS/PERMITS: TAK 1-48].
NTS: 116B/09; 116B/10 [LAT 64-33; LONG 138-32]
CONFIDENTIAL. DOCUMENT IN PAPER AND MICROFICHE FORMAT [1 MICROFICHE]

091506
NORANDA EXPLORATION COMPANY LIMITED, TOMBSTONE MOUNTAINS AREA, YUKON. BY J L BICZOK. 1984.
KEYWORDS: ECONOMIC GEOLOGY, GEOCHEMISTRY, GEOPHYSICS, METALLIC MINERALS, 3 DDH - 49.99M [164 FT] [CLAIMS/PERMITS: TAK].
NTS: 116B/09; 116B/10 [LAT 64-33; LONG 138-32]
CONFIDENTIAL. DOCUMENT IN PAPER AND MICROFICHE FORMAT [3 MICROFICHE]

091807
NORANDA EXPLORATION COMPANY LIMITED, TOMBSTONE MOUNTAIN AREA, YUKON. BY W REID. 1985.
KEYWORDS: REGIONAL GEOLOGY, GEOCHEMISTRY, GEOPHYSICS, ECONOMIC GEOLOGY, METALLIC MINERALS, 3 DDH - 223.7M [733 FT] [CLAIMS/PERMITS: TAK 1-52].
NTS: 116B/09; 116B/10 [LAT 64-33; LONG 138-32]
CONFIDENTIAL. DOCUMENT IN PAPER AND MICROFICHE FORMAT [3]

116B/10

061212
DYNASTY EXPLORATIONS LIMITED, SEELA PASS AREA, YUKON. BY R C CARNE; P M DEAN. 1974.
KEYWORDS: GEOCHEMISTRY, REGIONAL GEOLOGY, METALLIC MINERALS, STRUCTURAL GEOLOGY [CLAIMS/PERMITS: KIWI].
NTS: 116B/10 [LAT 64-45; LONG 138-45]
CONFIDENTIAL. DOCUMENT IN PAPER AND MICROFICHE FORMAT [1 MICROFICHE]

090043
CYPRUS ANVIL MINING CORPORATION, SEELA PASS AREA, YUKON. BY L M MCLENNAN. 1975.
KEYWORDS: GEOCHEMISTRY, REGIONAL GEOLOGY, METALLIC MINERALS, ECONOMIC GEOLOGY [CLAIMS/PERMITS: KIWI].
NTS: 116B/10 [LAT 64-45; LONG 138-45]
CONFIDENTIAL. DOCUMENT IN PAPER AND MICROFICHE FORMAT [2 MICROFICHE]

116B/10 CONT'D

090638
NORANDA EXPLORATION COMPANY LIMITED, FIREWEED CREEK AREA, YUKON. BY J BICZOK. 1980.
KEYWORDS: GEOPHYSICS, GEOCHEMISTRY, REGIONAL GEOLOGY [CLAIMS/PERMITS: MARN].
NTS: 116B/07; 116B/10 [LAT 64-29; LONG 138-48]
CONFIDENTIAL. DOCUMENT IN PAPER AND MICROFICHE FORMAT [2 MICROFICHE]

090847
MATTAGAMI LAKE EXPLORATION LIMITED, FIREWEED CREEK AREA, YUKON. BY J BICZOK; R T KEMP. 1981.
KEYWORDS: ECONOMIC GEOLOGY, GEOPHYSICS, REGIONAL GEOLOGY, 9 DDH - 1003.65M [3293 FT] [CLAIMS/PERMITS: MARN].
NTS: 116B/07; 116B/10 [LAT 64-29; LONG 138-48]
CONFIDENTIAL. DOCUMENT IN PAPER AND MICROFICHE FORMAT [2 VOL. 5 MICROFICHE]

090980
MATTAGAMI LAKE EXPLORATION LIMITED, TOMBSTONE MOUNTAINS AREA, YUKON. BY J BICZOK. 1982.
KEYWORDS: REGIONAL GEOLOGY, GEOCHEMISTRY, METALLIC MINERALS, ECONOMIC GEOLOGY, RADIOACTIVE MINERALS [CLAIMS/PERMITS: TAK].
NTS: 116B/09; 116B/10 [LAT 64-33; LONG 138-32]
CONFIDENTIAL. DOCUMENT IN PAPER AND MICROFICHE FORMAT [1 MICROFICHE]

090981
MATTAGAMI LAKE EXPLORATION LIMITED, FIREWEED CREEK AREA, YUKON. BY J BICZOK. 1982.
KEYWORDS: ECONOMIC GEOLOGY, REGIONAL GEOLOGY, 17 DDH - 999.1M [3278 FT] [CLAIMS/PERMITS: MARN].
NTS: 116B/07; 116B/10 [LAT 62-29; LONG 128-48]
CONFIDENTIAL. DOCUMENT IN PAPER AND MICROFICHE FORMAT [3 MICROFICHE]

091417
NORANDA EXPLORATION COMPANY LIMITED, TOMBSTONE MOUNTAINS AREA, YUKON. BY B JAGO. 1983.
KEYWORDS: REGIONAL GEOLOGY, GEOCHEMISTRY, METALLIC MINERALS, ECONOMIC GEOLOGY [CLAIMS/PERMITS: TAK 1-48].
NTS: 116B/09; 116B/10 [LAT 64-33; LONG 138-32]
CONFIDENTIAL. DOCUMENT IN PAPER AND MICROFICHE FORMAT [1 MICROFICHE]

091432
NORANDA EXPLORATION COMPANY LIMITED, TOMBSTONE MOUNTAIN AREA, YUKON. BY J L BICZOK. 1983.
KEYWORDS: REGIONAL GEOLOGY [CLAIMS/PERMITS: MARN 1-108].
NTS: 116B/07; 116B/10 [LAT 64-29; LONG 138-48]
CONFIDENTIAL. DOCUMENT IN PAPER AND MICROFICHE FORMAT [1 MICROFICHE]

091506
NORANDA EXPLORATION COMPANY LIMITED, TOMBSTONE MOUNTAINS AREA, YUKON. BY J L BICZOK. 1984.
KEYWORDS: ECONOMIC GEOLOGY, GEOCHEMISTRY, GEOPHYSICS, METALLIC MINERALS, 3 DDH - 49.99M [164 FT] [CLAIMS/PERMITS: TAK].
NTS: 116B/09; 116B/10 [LAT 64-33; LONG 138-32]
CONFIDENTIAL. DOCUMENT IN PAPER AND MICROFICHE FORMAT [3 MICROFICHE]

091807
NORANDA EXPLORATION COMPANY LIMITED, TOMBSTONE MOUNTAIN AREA, YUKON. BY W REID. 1985.
KEYWORDS: REGIONAL GEOLOGY, GEOCHEMISTRY, GEOPHYSICS, ECONOMIC GEOLOGY, METALLIC MINERALS, 3 DDH - 223.7M [733 FT] [CLAIMS/PERMITS: TAK 1-52].
NTS: 116B/09; 116B/10 [LAT 64-33; LONG 138-32]
CONFIDENTIAL. DOCUMENT IN PAPER AND MICROFICHE FORMAT [3]

116B/11

090116
STANDARD OIL COMPANY OF BRITISH COLUMBIA LIMITED, DEADMAN GULCH AREA, YUKON. BY H WOBER. 1976.
KEYWORDS: GEOPHYSICS, GEOCHEMISTRY, REGIONAL GEOLOGY [CLAIMS/PERMITS: A, B, AB].
NTS: 116B/11 [LAT 64-32; LONG 139-07]
CONFIDENTIAL. DOCUMENT IN PAPER AND MICROFICHE FORMAT [3 MICROFICHE]

090143
STANDARD OIL COMPANY OF BRITISH COLUMBIA LIMITED, DEADMAN GULCH AREA, YUKON. BY H WOBER. 1976.
KEYWORDS: GEOPHYSICS, GEOCHEMISTRY, REGIONAL GEOLOGY [CLAIMS/PERMITS: AB, WAD].
NTS: 116B/11 [LAT 64-32; LONG 139-07]
CONFIDENTIAL. DOCUMENT IN PAPER AND MICROFICHE FORMAT [2 MICROFICHE]

090277
PRISM RESOURCES LIMITED, STEELE PASS AREA, YUKON. BY J H MONTGOMERY; D F PENNER. 1976.
KEYWORDS: GEOPHYSICS, REGIONAL GEOLOGY [CLAIMS/PERMITS: BRX].
NTS: 116B/11 [LAT 64-44; LONG 139-08]
COPIES MAY BE PURCHASED. DOCUMENT IN PAPER AND MICROFICHE FORMAT [1 MICROFICHE]

091361
CHEVRON STANDARD LIMITED, DEADMAN'S GULCH AREA, YUKON. BY G WALTON. 1977.
KEYWORDS: ECONOMIC GEOLOGY, RADIOACTIVE MINERALS, 5 DDH - 177.99M [584 FT] [CLAIMS/PERMITS: A].
NTS: 116B/11 [LAT 64-32; LONG 139-07]
CONFIDENTIAL. DOCUMENT IN PAPER AND MICROFICHE FORMAT [1 MICROFICHE]

116B/12

061213
DYNASTY EXPLORATIONS LIMITED, COAL CREEK AREA, YUKON. BY P M DEAN. 1974.
KEYWORDS: GEOCHEMISTRY, REGIONAL GEOLOGY, METALLIC MINERALS, STRUCTURAL GEOLOGY [CLAIMS/PERMITS: OZ]
NTS: 116B/12; 116B/13 [LAT 64-45; LONG 139-45]
CONFIDENTIAL. DOCUMENT IN PAPER AND MICROFICHE FORMAT [3 MICROFICHE]

090035
HUDSON BAY EXPLORATION AND DEVELOPMENT COMPANY LIMITED, COAL CREEK AREA, YUKON. BY R T MCINTOSH. 1975.
KEYWORDS: REGIONAL GEOLOGY, METALLIC MINERALS [CLAIMS/PERMITS: DEM].
NTS: 116B/12; 116B/13 [LAT 64-45; LONG 139-49]
COPIES MAY BE PURCHASED. DOCUMENT IN PAPER AND MICROFICHE FORMAT [1 MICROFICHE]

090041
CYPRUS ANVIL MINING CORPORATION, COAL CREEK AREA, YUKON. BY P M DEAN. 1975.
KEYWORDS: GEOCHEMISTRY, REGIONAL GEOLOGY, METALLIC MINERALS, ECONOMIC GEOLOGY, 3 DDH - 379.45M [1245 FT] [CLAIMS/PERMITS: OZ].
NTS: 116B/12 [LAT 64-45; LONG 139-45]
CONFIDENTIAL. DOCUMENT IN PAPER AND MICROFICHE FORMAT [1 MICROFICHE]

116B/13

061213
DYNASTY EXPLORATIONS LIMITED, COAL CREEK AREA, YUKON. BY P M DEAN. 1974.
KEYWORDS: GEOCHEMISTRY, REGIONAL GEOLOGY, METALLIC MINERALS, STRUCTURAL GEOLOGY [CLAIMS/PERMITS: OZ].
NTS: 116B/12; 116B/13 [LAT 64-45; LONG 139-45]
CONFIDENTIAL. DOCUMENT IN PAPER AND MICROFICHE FORMAT [3 MICROFICHE]

061483
CYPRUS ANVIL MINING CORPORATION, MONSTER RIVER AREA, YUKON. BY P M DEAN. 1975.
KEYWORDS: GEOCHEMISTRY, REGIONAL GEOLOGY, METALLIC MINERALS, 4 DDH - 494.65M [1623 FT] [CLAIMS/PERMITS: TART].
NTS: 116B/13 [LAT 64-50; LONG 139-52]
COPIES MAY BE PURCHASED. DOCUMENT IN PAPER AND MICROFICHE FORMAT [1 MICROFICHE]

061971
CRESCENT MINES LIMITED, CLEAR CREEK AREA, YUKON [PROSPECTUS]. BY E P SHEPPARD. 1980.
KEYWORDS: REGIONAL GEOLOGY, ECONOMIC GEOLOGY, METALLIC MINERALS [CLAIMS/PERMITS: PLACER LEASE 4034].
NTS: 116B/13 [LAT 63-46; LONG 137-33]
COPIES MAY BE PURCHASED. DOCUMENT IN PAPER AND MICROFICHE FORMAT [1 MICROFICHE]

090034
HUDSON BAY EXPLORATION AND DEVELOPMENT COMPANY LIMITED, COAL CREEK AREA, YUKON. BY R T MCINTOSH. 1975.
KEYWORDS: GEOPHYSICS, METALLIC MINERALS [CLAIMS/PERMITS: OG].
NTS: 116B/13; 116C/16 [LAT 64-50; LONG 140-00]
CONFIDENTIAL. DOCUMENT IN PAPER AND MICROFICHE FORMAT [1 MICROFICHE]

090035
HUDSON BAY EXPLORATION AND DEVELOPMENT COMPANY LIMITED, COAL CREEK AREA, YUKON. BY R T MCINTOSH. 1975.
KEYWORDS: REGIONAL GEOLOGY, METALLIC MINERALS [CLAIMS/PERMITS: DEM].
NTS: 116B/12; 116B/13 [LAT 64-45; LONG 139-49]
COPIES MAY BE PURCHASED. DOCUMENT IN PAPER AND MICROFICHE FORMAT [1 MICROFICHE]

090056
UMEX CORPORATION LIMITED, MOUNT INA AREA, YUKON. BY C V DYSON. 1975.
KEYWORDS: GEOCHEMISTRY [CLAIMS/PERMITS: OD].
NTS: 116B/13 [LAT 64-49; LONG 139-38]
COPIES MAY BE PURCHASED. DOCUMENT IN PAPER AND MICROFICHE FORMAT [2 MICROFICHE]

090057
UMEX CORPORATION LIMITED, CALDWELL LAKE AREA, YUKON. BY C V DYSON. 1975.
KEYWORDS: GEOCHEMISTRY [CLAIMS/PERMITS: OD].
NTS: 116B/13 [LAT 64-49; LONG 139-37]
COPIES MAY BE PURCHASED. DOCUMENT IN PAPER AND MICROFICHE FORMAT [2 MICROFICHE]

090068
UMEX CORPORATION LIMITED, MOUNT HARPER AREA, YUKON. BY C V DYSON. 1975.
KEYWORDS: GEOCHEMISTRY [CLAIMS/PERMITS: ID].
NTS: 116B/13 [LAT 64-50; LONG 139-45]
COPIES MAY BE PURCHASED. DOCUMENT IN PAPER AND MICROFICHE FORMAT [2 MICROFICHE]

090138
UNION MINIERE EXPLORATIONS MINING CORPORATION LIMITED, MOUNT HARPER AREA, YUKON. BY C V DYSON. 1976.
KEYWORDS: GEOCHEMISTRY, REGIONAL GEOLOGY [CLAIMS/PERMITS: DAS].
NTS: 116B/13 [LAT 64-49; LONG 139-51]
COPIES MAY BE PURCHASED. DOCUMENT IN PAPER AND MICROFICHE FORMAT [2 MICROFICHE]

TS
RCN

168B/13
ONT'D

090140
UNION MINIERE EXPLORATIONS AND MINING CORPORATION LIMITED, MOUNT INA AREA, YUKON. BY C V DYSON. 1976.
KEYWORDS: GEOCHEMISTRY, REGIONAL GEOLOGY [CLAIMS/PERMITS: OD].
NTS: 116B/13 [LAT 64-49; LONG 139-38]
COPIES MAY BE PURCHASED. DOCUMENT IN PAPER AND MICROFICHE FORMAT [1 MICROFICHE]

090141
UNION MINIERE EXPLORATIONS AND MINING CORPORATION LIMITED, MOUNT HARPER AREA, YUKON. BY C V DYSON. 1976.
KEYWORDS: REGIONAL GEOLOGY [CLAIMS/PERMITS: ID].
NTS: 116B/13 [LAT 64-50; LONG 139-45]
COPIES MAY BE PURCHASED. DOCUMENT IN PAPER AND MICROFICHE FORMAT [1 MICROFICHE]

090214
UNION MINIERE EXPLORATIONS AND MINING CORPORATION LIMITED, MOUNT HARPER AREA, YUKON. BY C V DYSON. 1976.
KEYWORDS: GEOCHEMISTRY [CLAIMS/PERMITS: ID].
NTS: 116B/13 [LAT 64-50; LONG 139-45]
COPIES MAY BE PURCHASED. DOCUMENT IN PAPER AND MICROFICHE FORMAT [1 MICROFICHE]

090215
UNION MINIERE EXPLORATIONS AND MINING CORPORATION LIMITED, MOUNT INA AREA, YUKON. BY C V DYSON. 1976.
KEYWORDS: REGIONAL GEOLOGY, METALLIC MINERALS [CLAIMS/PERMITS: OD].
NTS: 116B/13 [LAT 64-49; LONG 139-38]
COPIES MAY BE PURCHASED. DOCUMENT IN PAPER AND MICROFICHE FORMAT [1 MICROFICHE]

090216
UNION MINIERE EXPLORATIONS AND MINING CORPORATION LIMITED, MOUNT HARPER AREA, YUKON. BY C V DYSON. 1976.
KEYWORDS: REGIONAL GEOLOGY [CLAIMS/PERMITS: DAS].
NTS: 116B/13 [LAT 64-49; LONG 139-51]
COPIES MAY BE PURCHASED. DOCUMENT IN PAPER AND MICROFICHE FORMAT [1 MICROFICHE]

091362
HUDSON BAY EXPLORATION AND DEVELOPMENT COMPANY LIMITED, COAL CREEK AREA, YUKON. BY R T MCINTOSH; E W YARROW. 1976.
KEYWORDS: ECONOMIC GEOLOGY, METALLIC MINERALS, GEOCHEMISTRY, 18 DDH - 3860.95M [12668 FT] [CLAIMS/PERMITS: OG].
NTS: 116B/13; 116C/16 [LAT 64-50; LONG 140-00]
CONFIDENTIAL. DOCUMENT IN PAPER AND MICROFICHE FORMAT [2 VOL. 4 MICROFICHE]

168B/14

090139
UNION MINIERE EXPLORATIONS AND MINING CORPORATION LIMITED, KIT LAKE AREA, YUKON. BY C V DYSON. 1976.
KEYWORDS: GEOCHEMISTRY, REGIONAL GEOLOGY [CLAIMS/PERMITS: LALA].
NTS: 116B/14 [LAT 64-55; LONG 139-15]
COPIES MAY BE PURCHASED. DOCUMENT IN PAPER AND MICROFICHE FORMAT [2 MICROFICHE]

090217
UNION MINIERE EXPLORATIONS AND MINING CORPORATION LIMITED, KIT LAKE AREA, YUKON. BY C V DYSON. 1976.
KEYWORDS: REGIONAL GEOLOGY [CLAIMS/PERMITS: LALA].
NTS: 116B/14 [LAT 64-55; LONG 139-15]
COPIES MAY BE PURCHASED. DOCUMENT IN PAPER AND MICROFICHE FORMAT [1 MICROFICHE]

090346
UNION MINIERE EXPLORATIONS AND MINING CORPORATION LIMITED, OGILVIE MOUNTAINS AREA, YUKON. BY A A BURGOYNE. 1977.
KEYWORDS: GEOCHEMISTRY [CLAIMS/PERMITS: ROB].
NTS: 116B/14 [LAT 64-52; LONG 139-17]
CONFIDENTIAL. DOCUMENT IN PAPER AND MICROFICHE FORMAT [1 MICROFICHE]

090855
UMEX CORPORATION LIMITED, CALDWELL LAKE AREA, YUKON. BY F FELDER. 1981.
KEYWORDS: REGIONAL GEOLOGY, GEOCHEMISTRY, METALLIC MINERALS, ECONOMIC GEOLOGY [CLAIMS/PERMITS: TS].
NTS: 116B/14; 116B/15 [LAT 64-49; LONG 139-00]
CONFIDENTIAL. DOCUMENT IN PAPER AND MICROFICHE FORMAT [1 MICROFICHE]

091363
UNION MINIERE EXPLORATIONS AND MINING CORPORATION LIMITED, KIT LAKE AREA, YUKON. BY C V DYSON. 1977.
KEYWORDS: ECONOMIC GEOLOGY, METALLIC MINERALS, 2 DDH - 187.43M [615 FT] [CLAIMS/PERMITS: LALA].
NTS: 116B/14 [LAT 64-55; LONG 139-15]
CONFIDENTIAL. DOCUMENT IN PAPER AND MICROFICHE FORMAT [1 MICROFICHE]

116B/15

090218
UNION MINIERE EXPLORATIONS AND MINING CORPORATION LIMITED, CHAPMAN LAKE AREA, YUKON. BY C V DYSON. 1976.
KEYWORDS: GEOCHEMISTRY [CLAIMS/PERMITS: DAWG].
NTS: 116B/15 [LAT 64-50; LONG 138-51]
COPIES MAY BE PURCHASED. DOCUMENT IN PAPER AND MICROFICHE FORMAT [1 MICROFICHE]

090855
UMEX CORPORATION LIMITED, CALDWELL LAKE AREA, YUKON. BY F FELDER. 1981.
KEYWORDS: REGIONAL GEOLOGY, GEOCHEMISTRY, METALLIC MINERALS, ECONOMIC GEOLOGY [CLAIMS/PERMITS: TS].
NTS: 116B/14; 116B/15 [LAT 64-49; LONG 139-00]
CONFIDENTIAL. DOCUMENT IN PAPER AND MICROFICHE FORMAT [1 MICROFICHE]

116B/16

061214
DYNASTY EXPLORATIONS LIMITED, BLACKSTONE RIVER AREA, YUKON. BY P M DEAN. 1974.
KEYWORDS: REGIONAL GEOLOGY, METALLIC MINERALS, STRUCTURAL GEOLOGY [CLAIMS/PERMITS: DIDLO].
NTS: 116B/16 [LAT 65-00; LONG 138-18]
COPIES MAY BE PURCHASED. DOCUMENT IN PAPER AND MICROFICHE FORMAT [1 MICROFICHE]

090056
HUDSON BAY EXPLORATION AND DEVELOPMENT COMPANY LIMITED, CHAPMAN LAKE AREA, YUKON. BY R T MCINTOSH. 1974.
KEYWORDS: GEOCHEMISTRY, METALLIC MINERALS, ECONOMIC GEOLOGY [CLAIMS/PERMITS: KIM].
NTS: 116B/16 [LAT 64-46; LONG 139-05]
COPIES MAY BE PURCHASED. DOCUMENT IN PAPER AND MICROFICHE FORMAT [2 MICROFICHE]

116C/01

090491
COMINCO LIMITED, DAWSON AREA, YUKON. BY E G OLFERT. 1979.
KEYWORDS: GEOCHEMISTRY, REGIONAL GEOLOGY, METALLIC MINERALS [CLAIMS/PERMITS: CLIP].
NTS: 116C/01 [LAT 64-14; LONG 140-25]
COPIES MAY BE PURCHASED. DOCUMENT IN PAPER AND MICROFICHE FORMAT [2 MICROFICHE]

090698
COMINCO LIMITED, DAWSON AREA, YUKON. BY E G OLFERT. 1980.
KEYWORDS: GEOCHEMISTRY, REGIONAL GEOLOGY, ECONOMIC GEOLOGY, METALLIC MINERALS [CLAIMS/PERMITS: HOLLY].
NTS: 116C/01 [LAT 64-11; LONG 140-17]
CONFIDENTIAL. DOCUMENT IN PAPER AND MICROFICHE FORMAT [1 MICROFICHE]

091477
GEORGE KARENS, CALIFORNIA CREEK AREA, YUKON. BY S TAKACS. 1983.
KEYWORDS: ECONOMIC GEOLOGY, 29 DDH - 70.70M [232 FT] [CLAIMS/PERMITS: OWEN, O'DELL].
NTS: 116C/01 [LAT 64-01; LONG 140-21]
CONFIDENTIAL. DOCUMENT IN PAPER AND MICROFICHE FORMAT [1 MICROFICHE]

116C/02

017434
J F V MILLAR, SIXTYMILE RIVER AREA, YUKON. BY J F V MILLAR. 1965.
KEYWORDS: GEOCHEMISTRY, REGIONAL GEOLOGY [CLAIMS/PERMITS: KLONX].
NTS: 116C/02 [LAT 64-02; LONG 140-48]
COPIES MAY BE PURCHASED. DOCUMENT IN PAPER AND MICROFICHE FORMAT [1 MICROFICHE]

090431
OCEAN HOME EXPLORATION COMPANY LIMITED, MOOSE CREEK AREA, YUKON. BY R E HAVERSLEW. 1978.
KEYWORDS: GEOPHYSICS, GEOCHEMISTRY, REGIONAL GEOLOGY [CLAIMS/PERMITS: PUB].
NTS: 116C/02 [LAT 64-07; LONG 140-56]
CONFIDENTIAL. DOCUMENT IN PAPER AND MICROFICHE FORMAT [3 MICROFICHE]

090839
SPRINGFILED CONSULTING LIMITED, SIXTY MILE RIVER AREA, YUKON. BY M S CHOLACH. 1981.
KEYWORDS: ECONOMIC GEOLOGY, GEOCHEMISTRY, METALLIC MINERALS [CLAIMS/PERMITS: JEM, BE].
NTS: 116C/02 [LAT 60-04; LONG 140-43]
CONFIDENTIAL. DOCUMENT IN PAPER AND MICROFICHE FORMAT [2 MICROFICHE]

090901
SPRINGFIELD CONSULTING LIMITED, SIXTYMILE RIVER AREA, YUKON. M S CHOLACH. 1981.
KEYWORDS: GEOCHEMISTRY, REGIONAL GEOLOGY, METALLIC MINERALS, ECONOMIC GEOLOGY [CLAIMS/PERMITS: JEM 1-8, BE 1-31].
NTS: 116C/02 [LAT 64-04; LONG 140-43]
CONFIDENTIAL. DOCUMENT IN PAPER AND MICROFICHE FORMAT [2 MICROFICHE]

091385
G C GUTRATH, MILLER CREEK AREA, YUKON. BY G C GUTRATH. 1982.
KEYWORDS: ECONOMIC GEOLOGY, METALLIC MINERALS [CLAIMS/PERMITS: WY 1-3].
NTS: 116C/02 [LAT 64-00; LONG 140-49]
CONFIDENTIAL. DOCUMENT IN PAPER AND MICROFICHE FORMAT [1 MICROFICHE]

091542
STEVEN TAKACS, BIG GOLD CREEK AREA, YUKON. BY S TAKACS. 1983.
KEYWORDS: ECONOMIC GEOLOGY, GEOCHEMISTRY, METALLIC MINERALS [CLAIMS/PERMITS: PINE 1-4].
NTS: 116C/02 [LAT 64-01; LONG 140-42]
CONFIDENTIAL. DOCUMENT IN PAPER AND MICROFICHE FORMAT [1]

017457
ASBESTOS CORPORATION [EXPLORATIONS] LIMITED, CLINTON CREEK AREA, YUKON. BY A W DEAN; J F PROCHNAU. 1964.
KEYWORDS: GEOPHYSICS [CLAIMS/PERMITS: RG].
NTS: 116C/07 [LAT 64-26; LONG 140-38]
COPIES MAY BE PURCHASED. DOCUMENT IN PAPER AND MICROFICHE FORMAT [1 MICROFICHE]

017944
ASBESTOS CORPORATION [EXPLORATIONS] LIMITED, CLINTON CREEK AREA, YUKON. BY W G STEVENSON. 1964.
KEYWORDS: REGIONAL GEOLOGY, ECONOMIC GEOLOGY, 2 DDH - 301.73M [990 FT] [CLAIMS/PERMITS: FOXY].
NTS: 116C/07 [LAT 64-29; LONG 140-44]
COPIES MAY BE PURCHASED. DOCUMENT IN PAPER AND MICROFICHE FORMAT [1 MICROFICHE]

017961
CASSIAR ASBESTOS CORPORATION LIMITED, EASTER CREEK AREA, YUKON. BY W N PLUMB. 1966.
KEYWORDS: GEOPHYSICS [CLAIMS/PERMITS: WOLF, BEV, MARY].
NTS: 116C/07 [LAT 64-29; LONG 140-45]
COPIES MAY BE PURCHASED. DOCUMENT IN PAPER AND MICROFICHE FORMAT [3 MICROFICHE]

018932
SPHERE DEVELOPMENT CORPORATION LIMITED, CLINTON CREEK AREA, YUKON. BY D L MCKELVIE. 1967.
KEYWORDS: REGIONAL GEOLOGY, STRUCTURAL GEOLOGY [CLAIMS/PERMITS: JO, LESLIE, IDA, TON, CHIN, CLIN, MON, FAST, WC, GIB, BIG].
NTS: 116C/07 [LAT 64-15; LONG 142-00]
COPIES MAY BE PURCHASED. DOCUMENT IN PAPER AND MICROFICHE FORMAT [1 MICROFICHE]

019108
SPHERE DEVELOPMENT CORPORATION LIMITED, CLINTON CREEK AREA, YUKON. BY D R COCHRANE. 1967.
KEYWORDS: GEOPHYSICS, SURFICIAL GEOLOGY / GEOMORPHOLOGY [CLAIMS/PERMITS: MON, TON, BIG, EAST , GIBB, CLIN, CHIN].
NTS: 116C/07; 116C/08 [LAT 64-15 TO 64-30; LONG 140-00 TO 141-00]
COPIES MAY BE PURCHASED. DOCUMENT IN PAPER AND MICROFICHE FORMAT [10 MICROFICHE]

060924
MINAS DE CERRO DORADO LIMITED, CLINTON CREEK AREA, YUKON. BY W G STEVENSON. 1972.
KEYWORDS: GEOPHYSICS, REGIONAL GEOLOGY, INDUSTRIAL MINERALS, ECONOMIC GEOLOGY [CLAIMS/PERMITS: RH].
NTS: 116C/07 [LAT 64-29; LONG 140-56]
COPIES MAY BE PURCHASED. DOCUMENT IN PAPER AND MICROFICHE FORMAT [1 MICROFICHE]

060925
MINAS DE CERRO DORADO LIMITED, CLINTON CREEK AREA, YUKON. BY F HOLCAPEK; J NEEDOBA. 1973.
KEYWORDS: GEOPHYSICS, REGIONAL GEOLOGY, STRUCTURAL GEOLOGY, ECONOMIC GEOLOGY [CLAIMS/PERMITS: RH].
NTS: 116C/07 [LAT 64-29; LONG 140-56]
COPIES MAY BE PURCHASED. DOCUMENT IN PAPER AND MICROFICHE FORMAT [1 MICROFICHE]

060929
MONTEGO RESOURCES LIMITED, CLINTON CREEK AREA, YUKON. BY J HOLCAPEK; J NEEDOBA; D REINKE. 1973.
KEYWORDS: GEOPHYSICS, REGIONAL GEOLOGY, ECONOMIC GEOLOGY, INDUSTRIAL MINERALS, 2 DDH - 298.68M [980 FT] [CLAIMS/PERMITS: ADD].
NTS: 116C/07 [LAT 64-29; LONG 136-52]
COPIES MAY BE PURCHASED. DOCUMENT IN PAPER AND MICROFICHE FORMAT [2 MICROFICHE]

061715
CASSIAR ASBESTOS CORPORATION LIMITED, CLINTON CREEK AREA, YUKON. BY L W BLADON; G R DAVIS; N GRITZUK. 1975.
KEYWORDS: ECONOMIC GEOLOGY, INDUSTRIAL MINERALS [CLAIMS/PERMITS: BEAR CREEK OREBODY, CLINTON CREEK MINE].
NTS: 116C/07 [LAT 64-27; LONG 140-45]
CONFIDENTIAL. RELEASE DATE RELEASE BY COMPANY. DOCUMENT IN PAPER AND MICROFICHE FORMAT [2 MICROFICHE]

090959
TESLIN JOINT VENTURE, CLINTON CREEK AREA, YUKON. BY J S MURRAY; R J CATHRO. 1982.
KEYWORDS: GEOCHEMISTRY, INDUSTRIAL MINERALS, REGIONAL GEOLOGY, ECONOMIC GEOLOGY [CLAIMS/PERMITS: TURK 1-96].
NTS: 116C/07 [LAT 64-29; LONG 140-48]
CONFIDENTIAL. DOCUMENT IN PAPER AND MICROFICHE FORMAT [3 MICROFICHE]

116C/07 CONT'D

091050
TESLIN JOINT VENTURE, CLINTON CREEK AREA, YUKON. BY J S MURRAY. 1982.
KEYWORDS: REGIONAL GEOLOGY, GEOCHEMISTRY, INDUSTRIAL MINERALS [CLAIMS/PERMITS: TATER 1-29].
NTS: 116C/07 [LAT 64-27; LONG 140-41]
CONFIDENTIAL. DOCUMENT IN PAPER AND MICROFICHE FORMAT [2 MICROFICHE]

091401
TESLIN JOINT VENTURE, CLINTON CREEK AREA, YUKON. BY J S MURRAY; R J CATHRO. 1982.
KEYWORDS: REGIONAL GEOLOGY, GEOCHEMISTRY, METALLIC MINERALS, ECONOMIC GEOLOGY
[CLAIMS/PERMITS: TARTZHART 25, TARTZHART 27-38].
NTS: 116C/07 [LAT 64-26; LONG 140-48]
CONFIDENTIAL. DOCUMENT IN PAPER AND MICROFICHE FORMAT [2 MICROFICHE]

091454
BRINCO EXPLORAM PROJECT, CLINTON CREEK AREA, YUKON. BY R J CATHRO; J S MURRAY. 1983.
KEYWORDS: REGIONAL GEOLOGY, GEOPHYSICS, GEOCHEMISTRY, METALLIC MINERALS, ECONOMIC GEOLOGY
[CLAIMS/PERMITS: TURK 97-156].
NTS: 116C/07 [LAT 64-29; LONG 140-45]
CONFIDENTIAL. DOCUMENT IN PAPER AND MICROFICHE FORMAT [2 MICROFICHE]

091460
BRINCO EXPLORAM PROJECT, CLINTON CREEK AREA, YUKON. BY R J CATHRO; J S MURRAY. 1983.
KEYWORDS: INDUSTRIAL MINERALS, GEOCHEMISTRY, ECONOMIC GEOLOGY, GEOPHYSICS, REGIONAL GEOLOGY,
RADIOACTIVE MINERALS [CLAIMS/PERMITS: TATER 1-68, TATER 71-86].
NTS: 116C/07 [LAT 64-26; LONG 140-40]
CONFIDENTIAL. DOCUMENT IN PAPER AND MICROFICHE FORMAT [2 MICROFICHE]

116C/08

017456
CANADIAN JOHNS-MANVILLE COMPANY LIMITED, CASSIAR CREEK AREA, YUKON. BY R H JANES. 1964.
KEYWORDS: GEOPHYSICS, GEOCHEMISTRY, REGIONAL GEOLOGY, ECONOMIC GEOLOGY, 4 DDH - 199.32M [654
FT] [CLAIMS/PERMITS: SKIP 1-4, HARD LUCK 1-8, RAINBOW 1-5, DIG 1-2, 1FR, KEITH 1-6, BROWNIE
1-4, JIM 1-8, HERB 1-8, DICK 1-2, ROVER 4, 7-8].
NTS: 116C/08 [LAT 64-18; LONG 140-13]
COPIES MAY BE PURCHASED. DOCUMENT IN PAPER AND MICROFICHE FORMAT [6 MICROFICHE]

019108
SPHERE DEVELOPMENT CORPORATION LIMITED, CLINTON CREEK AREA, YUKON. BY D R COCHRANE. 1967.
KEYWORDS: GEOPHYSICS, SURFICIAL GEOLOGY / GEOMORPHOLOGY [CLAIMS/PERMITS: MON, TON, BIG, EAST
, GIBB, CLIN, CHIN].
NTS: 116C/07: 116C/08 [LAT 64-15 TO 64-30; LONG 140-00 TO 141-00]
COPIES MAY BE PURCHASED. DOCUMENT IN PAPER AND MICROFICHE FORMAT [10 MICROFICHE]

019815
BRANTA EXPLORATIONS LIMITED, CASSIAR CREEK AREA, YUKON. C R HARRIS. 1972.
KEYWORDS: ECONOMIC GEOLOGY, INDUSTRIAL MINERALS [CLAIMS/PERMITS: JO].
NTS: 116C/08 [LAT 64-18; LONG 140-12]
COPIES MAY BE PURCHASED. DOCUMENT IN PAPER AND MICROFICHE FORMAT [1 MICROFICHE]

090505
COMINCO LIMITED, CLINTON CREEK AREA, YUKON. BY E G OLFERT; A R SCOTT. 1979.
KEYWORDS: GEOPHYSICS, GEOCHEMISTRY, REGIONAL GEOLOGY, ECONOMIC GEOLOGY, METALLIC MINERALS
[CLAIMS/PERMITS: MICKEY].
NTS: 116C/08 [LAT 64-19; LONG 140-28]
CONFIDENTIAL. DOCUMENT IN PAPER AND MICROFICHE FORMAT [2 MICROFICHE]

090521
ARCHER, CATHRO AND ASSOCIATES LIMITED, DAWSON AREA, YUKON. BY R J CATHRO; J V TESLIN. 1979.
KEYWORDS: REGIONAL GEOLOGY, INDUSTRIAL MINERALS [CLAIMS/PERMITS: TJOP].
NTS: 116B/05; 116C/08 [LAT 64-22; LONG 140-00]
CONFIDENTIAL. DOCUMENT IN PAPER AND MICROFICHE FORMAT [2 MICROFICHE]

090637
NORANDA EXPLORATION COMPANY LIMITED, DAWSON AREA, YUKON. BY G MACDONALD. 1980.
KEYWORDS: GEOPHYSICS, GEOCHEMISTRY, METALLIC MINERALS [CLAIMS/PERMITS: RAIL, ROAD].
NTS: 116C/08 [LAT 64-23; LONG 140-10]
CONFIDENTIAL. DOCUMENT IN PAPER AND MICROFICHE FORMAT [2 MICROFICHE]

090660
NORANDA EXPLORATION COMPANY LIMITED, CASSIAR CREEK AREA, YUKON. BY G MACDONALD; A SLEATH.
1980.
KEYWORDS: GEOCHEMISTRY, REGIONAL GEOLOGY, METALLIC MINERALS, ECONOMIC GEOLOGY, 4 DDH - 466M
[1526 FT] [CLAIMS/PERMITS: RAIL].
NTS: 116C/08 [LAT 64-23; LONG 140-10]
CONFIDENTIAL. DOCUMENT IN PAPER AND MICROFICHE FORMAT [2 MICROFICHE]

090686
COMINCO LIMITED, CLINTON CREEK AREA, YUKON. BY I A PATERSON. 1980.
KEYWORDS: METALLIC MINERALS, GEOCHEMISTRY, ECONOMIC GEOLOGY [CLAIMS/PERMITS: PLUTO].
NTS: 116C/08 [LAT 64-20; LONG 140-21]
CONFIDENTIAL. DOCUMENT IN PAPER AND MICROFICHE FORMAT [1 MICROFICHE]

ITS
SRCN

116C/08
CONT'D

090699
COMINCO LIMITED, MICKEY CREEK AREA, YUKON. BY E G OLFERT; R Y WATANABE; G HARDEN. 1980.
KEYWORDS: ECONOMIC GEOLOGY, GEOCHEMISTRY, METALLIC MINERALS [CLAIMS/PERMITS: MICKEY].
NTS: 116C/08 [LAT 64-19; LONG 140-28]
CONFIDENTIAL. DOCUMENT IN PAPER AND MICROFICHE FORMAT [1 MICROFICHE]

090709
NORANDA EXPLORATION COMPANY LIMITED, DAWSON AREA, YUKON. BY G MACDONALD. 1980.
KEYWORDS: GEOCHEMISTRY, REGIONAL GEOLOGY, METALLIC MINERALS [CLAIMS/PERMITS: RAIL, ROAD].
NTS: 116C/08 [LAT 64-23; LONG 140-10]
CONFIDENTIAL. DOCUMENT IN PAPER AND MICROFICHE FORMAT [3 MICROFICHE]

090750
COMINCO LIMITED, CLINTON CREEK AREA, YUKON. BY I A PATERSON. 1980.
KEYWORDS: GEOPHYSICS, GEOCHEMISTRY, REGIONAL GEOLOGY [CLAIMS/PERMITS: PLUTO].
NTS: 116C/08 [LAT 64-20; LONG 140-21]
CONFIDENTIAL. DOCUMENT IN PAPER AND MICROFICHE FORMAT [2 MICROFICHE]

090788
ARCHER, CATHRO AND ASSOCIATES LIMTED, YUKON RIVER AREA, YUKON. BY R J CATHRO; J S MURRAY. 1980.
KEYWORDS: GEOPHYSICS, REGIONAL GEOLOGY [CLAIMS/PERMITS: TJOP].
NTS: 116B/05; 116C/08 [LAT 64-22; LONG 140-00]
CONFIDENTIAL. DOCUMENT IN PAPER AND MICROFICHE FORMAT [5 MICROFICHE]

090843
NORANDA EXPLORATION COMPANY LIMITED, CASSIAR CREEK AREA, YUKON. BY J T WALKER. 1981.
KEYWORDS: GEOPHYSICS [CLAIMS/PERMITS: ROAD, RAIL, TRACK].
NTS: 116C/08 [LAT 64-23; LONG 140-10]
CONFIDENTIAL. DOCUMENT IN PAPER AND MICROFICHE FORMAT [1 MICROFICHE]

090916
COMINCO LIMITED, YUKON RIVER AREA, YUKON. BY I A PATERSON; D L COOKE; W J WOLFE. 1981.
KEYWORDS: ECONOMIC GEOLOGY, GEOCHEMISTRY, METALLIC MINERALS, 5 DDH - 815.3M [2675 FT] [CLAIMS/PERMITS: PLUTO].
NTS: 116C/08 [LAT 64-20; LONG 140-22]
CONFIDENTIAL. DOCUMENT IN PAPER AND MICROFICHE FORMAT [2 MICROFICHE]

090928
NORANDA EXPLORATION COMPANY LIMITED, YUKON RIVER-COAL CREEK AREA, YUKON. BY K GRAPES; G MACDONALD. 1981.
KEYWORDS: STRUCTURAL GEOLOGY, GEOCHEMISTRY, GEOPHYSICS, METALLIC MINERALS, ECONOMIC GEOLOGY [CLAIMS/PERMITS: TRACK, ROAD, RAIL].
NTS: 116C/08 [LAT 64-23; LONG 140-10]
CONFIDENTIAL. DOCUMENT IN PAPER AND MICROFICHE FORMAT [7 MICROFICHE]

091059
TESLIN JOINT VENTURE, YUKON RIVER AREA, YUKON. BY R CATHRO; S MURRAY. 1982.
KEYWORDS: ECONOMIC GEOLOGY [CLAIMS/PERMITS: TJOP 21-24, TJOP 36, TJOP 42, TJOP 45-47, TJOP 140-141, TJOP 158-160, TJOP 170].
NTS: 116B/05; 116C/08 [LAT 64-22; LONG 140-00]
CONFIDENTIAL. DOCUMENT IN PAPER AND MICROFICHE FORMAT [3 MICROFICHE]

091398
COMINCO LIMITED, YUKON RIVER AREA, YUKON. BY I A PATERSON; A L WILKINS. 1982.
KEYWORDS: ECONOMIC GEOLOGY, GEOCHEMISTRY, METALLIC MINERALS, 1 DDH - 709.22M [2327 FT] [CLAIMS/PERMITS: PLUTO].
NTS: 116C/08 [LAT 64-20; LONG 140-22]
CONFIDENTIAL. DOCUMENT IN PAPER AND MICROFICHE FORMAT [2 MICROFICHE]

091402
TESLIN JOINT VENTURE, CLINTON CREEK AREA, YUKON. BY J S MURRAY; R J CATHRO. 1982.
KEYWORDS: ECONOMIC GEOLOGY, METALLIC MINERALS, REGIONAL GEOLOGY [CLAIMS/PERMITS: TIZA 1-4, TIZA 9, TIZA 11, TIZA 25-30, TIZA 33-44, TIZA 50, TIZA 52, TIZA 54, TIZA 56].
NTS: 116C/08 [LAT 64-18; LONG 140-15]
CONFIDENTIAL. DOCUMENT IN PAPER AND MICROFICHE FORMAT [3 MICROFICHE]

091413
NORANDA EXPLORATION COMPANY LIMITED, DAWSON CITY AREA, YUKON. BY R S ROGERS. 1982.
KEYWORDS: ECONOMIC GEOLOGY, REGIONAL GEOLOGY, METALLIC MINERALS, 3 DDH - 208.77M [685 FT] [CLAIMS/PERMITS: RAIL].
NTS: 116C/08 [LAT 64-23; LONG 140-10]
CONFIDENTIAL. DOCUMENT IN PAPER AND MICROFICHE FORMAT [3 VOL. 2 MICROFICHE]

091521
NORANDA EXPLORATION COMPANY LIMITED, CASSIAR CREEK AREA, YUKON. BY J L BICZOK. 1984.
KEYWORDS: ECONOMIC GEOLOGY, METALLIC MINERALS [CLAIMS/PERMITS: RAIL].
NTS: 116C/08 [LAT 64-23; LONG 140-10]
CONFIDENTIAL. DOCUMENT IN PAPER AND MICROFICHE FORMAT [1 MICROFICHE]

116C/08 CONT'D

091523
NORANDA EXPLORATION COMPANY LIMITED, CASSIAR CREEK AREA, YUKON. BY L BRADISH. 1983.
KEYWORDS: GEOPHYSICS [CLAIMS/PERMITS: RAIL, TIE].
NTS: 116C/08 [LAT 64-23; LONG 140-10]
CONFIDENTIAL. DOCUMENT IN PAPER AND MICROFICHE FORMAT [2 MICROFICHE]

116C/09

017510
ASBESTOS CORPORATION LIMITED, SHELL CREEK AREA, YUKON. BY P H RIORDON. 1958.
KEYWORDS: REGIONAL GEOLOGY, METALLIC MINERALS, ECONOMIC GEOLOGY [CLAIMS/PERMITS: HANS, WERNER, LUCK, BILL, PUT].
NTS: 116C/09 [LAT 64-35; LONG 140-20]
COPIES MAY BE PURCHASED. DOCUMENT IN PAPER AND MICROFICHE FORMAT [1 MICROFICHE]

019109
SELWYN EXPLORATIONS LIMITED, SHELL CREEK AREA, YUKON. BY G P E WHITE. 1967.
KEYWORDS: REGIONAL GEOLOGY, METALLIC MINERALS, ECONOMIC GEOLOGY [CLAIMS/PERMITS: SHELL].
NTS: 116C/09 [LAT 64-34; LONG 140-23]
COPIES MAY BE PURCHASED. DOCUMENT IN PAPER AND MICROFICHE FORMAT [1 MICROFICHE]

019111
SELWYN EXPLORATIONS LIMITED, SHELL CREEK AREA, YUKON. BY H E NEAL. 1968.
KEYWORDS: REGIONAL GEOLOGY, ECONOMIC GEOLOGY [CLAIMS/PERMITS: SHELL].
NTS: 116C/09 [LAT 64-35; LONG 140-20]
COPIES MAY BE PURCHASED. DOCUMENT IN PAPER AND MICROFICHE FORMAT [1 MICROFICHE]

019112
SELWYN EXPLORATIONS LIMITED, SHELL CREEK AREA, YUKON. BY H S AIKINS. 1968.
KEYWORDS: REGIONAL GEOLOGY, FOSSIL FUELS [CLAIMS/PERMITS: SHELL].
NTS: 116C/09 [LAT 64-35; LONG 140-20]
COPIES MAY BE PURCHASED. DOCUMENT IN PAPER AND MICROFICHE FORMAT [1 MICROFICHE]

019886
SELWYN EXPLORATIONS LIMITED, DAWSON AREA, YUKON. BY G P E WHITE. 1967.
KEYWORDS: REGIONAL GEOLOGY, ECONOMIC GEOLOGY, METALLIC MINERALS, STRUCTURAL GEOLOGY [CLAIMS/PERMITS: SHELL].
NTS: 116C/09 [LAT 64-33 TO 64-36; LONG 140-18 TO 140-29]
COPIES MAY BE PURCHASED. DOCUMENT IN PAPER AND MICROFICHE FORMAT [1 MICROFICHE]

019887
SELWYN EXPLORATIONS LIMITED, DAWSON AREA, YUKON. BY P H SEVENSMA. 1967.
KEYWORDS: GEOPHYSICS, GEOCHEMISTRY, REGIONAL GEOLOGY, ECONOMIC GEOLOGY, INDUSTRIAL MINERALS, METALLIC MINERALS, STRUCTURAL GEOLOGY [CLAIMS/PERMITS: SHELL].
NTS: 116C/09 [LAT 64-33 TO 64-36; LONG 140-18 TO 140-29]
COPIES MAY BE PURCHASED. DOCUMENT IN PAPER AND MICROFICHE FORMAT [1 MICROFICHE]

060622
SELWYN EXPLORATIONS LIMITED, SHELL CREEK AREA, YUKON. BY H S AIKINS; N R LOW. 1968.
KEYWORDS: REGIONAL GEOLOGY, ECONOMIC GEOLOGY, METALLIC MINERALS, FOSSIL FUELS, STRUCTURAL GEOLOGY [CLAIMS/PERMITS: SHELL].
NTS: 116C/09 [LAT 64-34; LONG 140-23]
COPIES MAY BE PURCHASED. DOCUMENT IN PAPER AND MICROFICHE FORMAT [1 MICROFICHE]

116C/15

090774
COMINCO LIMITED, DAWSON AREA, YUKON. BY E G OLFERT. 1980.
KEYWORDS: GEOCHEMISTRY, METALLIC MINERALS [CLAIMS/PERMITS: BALDY].
NTS: 116C/15 [LAT 64-47; LONG 140-59]
CONFIDENTIAL. DOCUMENT IN PAPER AND MICROFICHE FORMAT [1 MICROFICHE]

116C/16

090034
HUDSON BAY EXPLORATION AND DEVELOPMENT COMPANY LIMITED, COAL CREEK AREA, YUKON. BY R T MCINTOSH. 1975.
KEYWORDS: GEOPHYSICS, METALLIC MINERALS [CLAIMS/PERMITS: DG].
NTS: 116B/13; 116C/16 [LAT 64-50; LONG 140-00]
CONFIDENTIAL. DOCUMENT IN PAPER AND MICROFICHE FORMAT [1 MICROFICHE]

090092
CYPRUS ANVIL MINING CORPORATION, COAL CREEK DOME AREA, YUKON. BY P M DEAN. 1975.
KEYWORDS: GEOCHEMISTRY, REGIONAL GEOLOGY [CLAIMS/PERMITS: UG].
NTS: 116C/16 [LAT 64-52; LONG 140-02]
COPIES MAY BE PURCHASED. DOCUMENT IN PAPER AND MICROFICHE FORMAT [2 MICROFICHE]

091362
HUDSON BAY EXPLORATION AND DEVELOPMENT COMPANY LIMITED, COAL CREEK AREA, YUKON. BY R T MCINTOSH; E W YARROW. 1976.
KEYWORDS: ECONOMIC GEOLOGY, METALLIC MINERALS, GEOCHEMISTRY, 18 DDH - 3860.95M [12668 FT] [CLAIMS/PERMITS: DG].
NTS: 116B/13; 116C/16 [LAT 64-50; LONG 140-00]
CONFIDENTIAL. DOCUMENT IN PAPER AND MICROFICHE FORMAT [2 VOL. 4 MICROFICHE]

116F 061470
BRASCAN RESOURCES LIMITED, OGILVIE MOUNTAINS AREA, YUKON. BY H R BULLIS. 1974.
KEYWORDS: GEOCHEMISTRY, REGIONAL GEOLOGY, METALLIC MINERALS, STRUCTURAL GEOLOGY [CLAIMS/PERMITS: MOD, BON, LUCKY, GIRLY, ROX, JULIE, LORD, RAT, LYNX, JIM, GUN, MOKO, CHOPPER, YUM, BRANDY, TOAD, PEACH].
NTS: 116F; 116G; 116J; 116K [LAT 65-00 TO 67-00; LONG 138-00 TO 141-00]
COPIES MAY BE PURCHASED. DOCUMENT IN PAPER AND MICROFICHE FORMAT [6 MICROFICHE]

116F/02 090058
UMEX CORPORATION LIMITED, CATHEDRAL CREEK AREA, YUKON. BY C V DYSON. 1975.
KEYWORDS: GEOCHEMISTRY [CLAIMS/PERMITS: KEPT].
NTS: 116F/02 [LAT 65-11; LONG 140-59]
COPIES MAY BE PURCHASED. DOCUMENT IN PAPER AND MICROFICHE FORMAT [1 MICROFICHE]

116F/07 090190
B P MINERALS LIMITED, ETTRAIN CREEK AREA, YUKON. BY L H GREEN; R E W LETT; D K MUSTARD. 1977.
KEYWORDS: GEOCHEMISTRY, REGIONAL GEOLOGY [CLAIMS/PERMITS: PL].
NTS: 116F/07 [LAT 65-21; LONG 140-52]
COPIES MAY BE PURCHASED. DOCUMENT IN PAPER AND MICROFICHE FORMAT [2 MICROFICHE]

090374
UNION CARBIDE CANADA LIMITED, ETTRAIN CREEK AREA, YUKON. BY C N FORSTER. 1977.
KEYWORDS: GEOCHEMISTRY [CLAIMS/PERMITS: PL].
NTS: 116F/07 [LAT 65-15; LONG 140-54]
COPIES MAY BE PURCHASED. DOCUMENT IN PAPER AND MICROFICHE FORMAT [1 MICROFICHE]

090433
WGM INCORPORATED, TINDER CREEK AREA, YUKON. BY M A YINGER. 1978.
KEYWORDS: GEOPHYSICS, GEOCHEMISTRY, REGIONAL GEOLOGY, INDUSTRIAL MINERALS [CLAIMS/PERMITS: TIN].
NTS: 116F/07 [LAT 65-18; LONG 140-57]
COPIES MAY BE PURCHASED. DOCUMENT IN PAPER AND MICROFICHE FORMAT [1 MICROFICHE]

116G 061470
BRASCAN RESOURCES LIMITED, OGILVIE MOUNTAINS AREA, YUKON. BY H R BULLIS. 1974.
KEYWORDS: GEOCHEMISTRY, REGIONAL GEOLOGY, METALLIC MINERALS, STRUCTURAL GEOLOGY [CLAIMS/PERMITS: MOD, BON, LUCKY, GIRLY, ROX, JULIE, LORD, RAT, LYNX, JIM, GUN, MOKO, CHOPPER, YUM, BRANDY, TOAD, PEACH].
NTS: 116F; 116G; 116J; 116K [LAT 65-00 TO 67-00; LONG 138-00 TO 141-00]
COPIES MAY BE PURCHASED. DOCUMENT IN PAPER AND MICROFICHE FORMAT [6 MICROFICHE]

116G/01 090413
BALTIC DRILLING LIMITED, ENGINEER CREEK AREA, YUKON. BY S L KUO. 1978.
KEYWORDS: GEOCHEMISTRY, REGIONAL GEOLOGY, INDUSTRIAL MINERALS, METALLIC MINERALS [CLAIMS/PERMITS: ELBOW, BUTTE, HIP, TOE].
NTS: 116G/01 [LAT 65-14; LONG 138-20]
CONFIDENTIAL. DOCUMENT IN PAPER AND MICROFICHE FORMAT [1 MICROFICHE]

090789
MILCHEM CORPORATION, ENGINEER CREEK AREA, YUKON. BY B V TEMPLETON. 1981.
KEYWORDS: ECONOMIC GEOLOGY, 13 DDH - 451.8M [1482 FT] [CLAIMS/PERMITS: KAREN].
NTS: 116G/01 [LAT 65-11; LONG 138-10]
CONFIDENTIAL. DOCUMENT IN PAPER AND MICROFICHE FORMAT [4 MICROFICHE]

091416
NORANDA EXPLORATION COMPANY LIMITED, OGILVIE MOUNTAINS AREA, YUKON. BY B JAGO. 1983.
KEYWORDS: REGIONAL GEOLOGY, GEOCHEMISTRY, METALLIC MINERALS, ECONOMIC GEOLOGY [CLAIMS/PERMITS: KZ 1-24].
NTS: 116G/01; 116G/08 [LAT 64-15; LONG 138-33]
CONFIDENTIAL. DOCUMENT IN PAPER AND MICROFICHE FORMAT [1 MICROFICHE]

116G/03 061052
INEXCO MINING COMPANY, KANDIK BASIN AREA, YUKON. J R O'DONNELL. 1973.
KEYWORDS: GEOCHEMISTRY, REGIONAL GEOLOGY, ECONOMIC GEOLOGY, METALLIC MINERALS [CLAIMS/PERMITS: BEAR].
NTS: 116G/03 [LAT 65-10; LONG 139-10]
COPIES MAY BE PURCHASED. DOCUMENT IN PAPER AND MICROFICHE FORMAT [2 MICROFICHE]

116G/07 061216
DYNASTY EXPLORATIONS LIMITED, OGILVIE RIVER AREA, YUKON. BY R C CARNE; P M DEAN. 1974.
KEYWORDS: GEOCHEMISTRY, REGIONAL GEOLOGY, INDUSTRIAL MINERALS [CLAIMS/PERMITS: BILBO].
NTS: 116G/07 [LAT 65-15; LONG 138-40]
CONFIDENTIAL. DOCUMENT IN PAPER AND MICROFICHE FORMAT [1 MICROFICHE]

061217
DYNASTY EXPLORATIONS LIMITED, OGILVIE RIVER AREA, YUKON. BY R C CARNE; P M DEAN. 1974.
KEYWORDS: GEOCHEMISTRY, REGIONAL GEOLOGY, METALLIC MINERALS [CLAIMS/PERMITS: RALPH].
NTS: 116G/07 [LAT 65-18; LONG 138-40]
CONFIDENTIAL. DOCUMENT IN PAPER AND MICROFICHE FORMAT [1 MICROFICHE]

116G/07 CONT'D

090751
ST JOSEPH EXPLORATIONS LIMITED, OGILVIE RIVER AREA, YUKON. BY J L WRIGHT. 1980.
KEYWORDS: GEOPHYSICS, METALLIC MINERALS [CLAIMS/PERMITS: ENT].
NTS: 116G/07 [LAT 65-16; LONG 138-43]
CONFIDENTIAL. DOCUMENT IN PAPER AND MICROFICHE FORMAT [3 MICROFICHE]

116G/08

091416
NORANDA EXPLORATION COMPANY LIMITED, OGILVIE MOUNTAINS AREA, YUKON. BY B JAGO. 1983.
KEYWORDS: REGIONAL GEOLOGY, GEOCHEMISTRY, METALLIC MINERALS, ECONOMIC GEOLOGY [CLAIMS/PERMITS: KZ 1-24].
NTS: 116G/01; 116G/08 [LAT 64-15; LONG 138-33]
CONFIDENTIAL. DOCUMENT IN PAPER AND MICROFICHE FORMAT [1 MICROFICHE]

116H/06

090001
GREAT PLAINS DEVELOPMENT COMPANY OF CANADA LIMITED, HART RIVER AREA, YUKON. BY B D FARION. 1975.
KEYWORDS: GEOCHEMISTRY, REGIONAL GEOLOGY, ECONOMIC GEOLOGY, METALLIC MINERALS [CLAIMS/PERMITS: JANE].
NTS: 116H/06 [LAT 65-17; LONG 137-14]
COPIES MAY BE PURCHASED. DOCUMENT IN PAPER AND MICROFICHE FORMAT [1 MICROFICHE]

116H/10

019113
CREAM SILVER MINES LIMITED, HART RIVER AREA, YUKON. BY F HOLCAPEK; R PHILP. 1968.
KEYWORDS: GEOPHYSICS, GEOCHEMISTRY, REGIONAL GEOLOGY, ECONOMIC GEOLOGY [CLAIMS/PERMITS: ROSE, JOHN, RY, TRADE].
NTS: 116H/10 [LAT 65-38; LONG 136-50]
CONFIDENTIAL. DOCUMENT IN PAPER AND MICROFICHE FORMAT [2 MICROFICHE]

061218
DYNASTY EXPLORATIONS LIMITED, HART RIVER AREA, YUKON. BY R C CARNE; P M DEAN. 1974.
KEYWORDS: GEOCHEMISTRY, REGIONAL GEOLOGY, METALLIC MINERALS [CLAIMS/PERMITS: JUG].
NTS: 116H/10 [LAT 65-37; LONG 136-59]
COPIES MAY BE PURCHASED. DOCUMENT IN PAPER AND MICROFICHE FORMAT [1 MICROFICHE]

090467
ARCHER, CATHRO AND ASSOCIATES LIMITED, HART RIVER AREA, YUKON. R J CATHRO. 1978.
KEYWORDS: GEOCHEMISTRY, REGIONAL GEOLOGY, METALLIC MINERALS [CLAIMS/PERMITS: CYLINDER].
NTS: 116H/10 [LAT 65-36; LONG 136-57]
CONFIDENTIAL. DOCUMENT IN PAPER AND MICROFICHE FORMAT [1 MICROFICHE]

116I

090925
MATTAGAMI LAKE EXPLORATION LIMITED, RICHARDSON MOUNTAINS AREA, YUKON. BY J BICZOK; P METCALFE. 1982.
KEYWORDS: GEOCHEMISTRY, REGIONAL GEOLOGY, METALLIC MINERALS, RADIOACTIVE MINERALS, ECONOMIC GEOLOGY [CLAIMS/PERMITS: TOUCHE].
NTS: 106L; 116I [LAT 66-51; LONG 136-02]
CONFIDENTIAL. DOCUMENT IN PAPER AND MICROFICHE FORMAT [1 MICROFICHE]

091403
MATTAGAMI LAKE EXPLORATION LIMITED, CORNWALL CREEK AREA, YUKON. BY B JAGO. 1983.
KEYWORDS: REGIONAL GEOLOGY, GEOCHEMISTRY, GEOPHYSICS, METALLIC MINERALS, ECONOMIC GEOLOGY [CLAIMS/PERMITS: TOUCHE 1-56].
NTS: 106L; 116I [LAT 66-51; LONG 136-02]
CONFIDENTIAL. DOCUMENT IN PAPER AND MICROFICHE FORMAT [3 MICROFICHE]

116I/01

090037
AMOCO CANADA PETROLEUM COMPANY LIMITED, MARGARET LAKE AREA, YUKON. BY A JACKSON; W MELNYK. 1975.
KEYWORDS: GEOCHEMISTRY, METALLIC MINERALS, ECONOMIC GEOLOGY [CLAIMS/PERMITS: DOLL].
NTS: 116I/01 [LAT 66-05; LONG 136-05]
COPIES MAY BE PURCHASED. DOCUMENT IN PAPER AND MICROFICHE FORMAT [1 MICROFICHE]

090038
AMOCO CANADA PETROLEUM COMPANY LIMITED, MARGARET LAKE AREA, YUKON. BY P MAINGOT; W MELNYK. 1975.
KEYWORDS: GEOCHEMISTRY, METALLIC MINERALS, ECONOMIC GEOLOGY [CLAIMS/PERMITS: LLOD].
NTS: 116I/01 [LAT 66-03; LONG 136-00]
COPIES MAY BE PURCHASED. DOCUMENT IN PAPER AND MICROFICHE FORMAT [2 MICROFICHE]

116I/16

090983
MATTAGAMI LAKE EXPLORATION LIMITED, RICHARDSON MOUNTAINS AREA, YUKON. BY J BICZOK. 1982.
KEYWORDS: REGIONAL GEOLOGY, GEOCHEMISTRY, GEOPHYSICS, METALLIC MINERALS, ECONOMIC GEOLOGY [CLAIMS/PERMITS: TOUCHE].
NTS: 106L/13; 116I/16 [LAT 66-51; LONG 136-02]
CONFIDENTIAL. DOCUMENT IN PAPER AND MICROFICHE FORMAT [2 MICROFICHE]

116J

061470
BRASCAN RESOURCES LIMITED, OGILVIE MOUNTAINS AREA, YUKON. BY H R BULLIS. 1974.
KEYWORDS: GEOCHEMISTRY, REGIONAL GEOLOGY, METALLIC MINERALS, STRUCTURAL GEOLOGY [CLAIMS/PERMITS: MOD, BON, LUCKY, GIRLY, ROX, JULIE, LORD, RAT, LYNX, JIM, GUN, MOKO, CHOPPER, YUM, BRANDY, TOAD, PEACH].
NTS: 116F; 116G; 116J; 116K [LAT 65-00 TO 67-00; LONG 138-00 TO 141-00]
COPIES MAY BE PURCHASED. DOCUMENT IN PAPER AND MICROFICHE FORMAT [6 MICROFICHE]

116J/05

061057
BRASCAN RESOURCES LIMITED, BEAR CAVE MOUNTAIN AREA, YUKON. BY H R BULLIS. 1974.
KEYWORDS: REGIONAL GEOLOGY, STRUCTURAL GEOLOGY [CLAIMS/PERMITS: DAV].
NTS: 116J/05 [LAT 66-17; LONG 139-42]
COPIES MAY BE PURCHASED. DOCUMENT IN PAPER AND MICROFICHE FORMAT [1 MICROFICHE]

061058
BRASCAN RESOURCES LIMITED, BEAR CAVE MOUNTAIN AREA, YUKON. BY H R BULLIS. 1974.
KEYWORDS: REGIONAL GEOLOGY, METALLIC MINERALS, STRUCTURAL GEOLOGY, ECONOMIC GEOLOGY [CLAIMS/PERMITS: ERIN].
NTS: 116J/05 [LAT 66-25; LONG 139-45]
COPIES MAY BE PURCHASED. DOCUMENT IN PAPER AND MICROFICHE FORMAT [1 MICROFICHE]

061059
BRASCAN RESOURCES LIMITED, BEAR CAVE MOUNTAIN AREA, YUKON. BY H R BULLIS. 1974.
KEYWORDS: GEOCHEMISTRY, REGIONAL GEOLOGY, METALLIC MINERALS, STRUCTURAL GEOLOGY, ECONOMIC GEOLOGY [CLAIMS/PERMITS: GIRLY].
NTS: 116J/05 [LAT 66-20; LONG 139-45]
COPIES MAY BE PURCHASED. DOCUMENT IN PAPER AND MICROFICHE FORMAT [1 MICROFICHE]

061060
BRASCAN RESOURCES LIMITED, BEAR CAVE MOUNTAIN AREA, YUKON. BY H R BULLIS. 1974.
KEYWORDS: REGIONAL GEOLOGY, STRUCTURAL GEOLOGY [CLAIMS/PERMITS: GIRLY].
NTS: 116J/05 [LAT 66-20; LONG 139-45]
COPIES MAY BE PURCHASED. DOCUMENT IN PAPER AND MICROFICHE FORMAT [1 MICROFICHE]

061061
BRASCAN RESOURCES LIMITED, BEAR CAVE MOUNTAIN AREA, YUKON. BY H R BULLIS; G F MCARTHUR. 1974.
KEYWORDS: REGIONAL GEOLOGY, METALLIC MINERALS, STRUCTURAL GEOLOGY [CLAIMS/PERMITS: LUCKY].
NTS: 116J/05 [LAT 66-20; LONG 139-45]
COPIES MAY BE PURCHASED. DOCUMENT IN PAPER AND MICROFICHE FORMAT [1 MICROFICHE]

061062
BRASCAN RESOURCES LIMITED, BEAR CAVE MOUNTAIN AREA, YUKON. BY H R BULLIS; G F MCARTHUR. 1974.
KEYWORDS: REGIONAL GEOLOGY [CLAIMS/PERMITS: LUCKY].
NTS: 116J/05 [LAT 66-20; LONG 139-45]
COPIES MAY BE PURCHASED. DOCUMENT IN PAPER AND MICROFICHE FORMAT [1 MICROFICHE]

061063
BRASCAN RESOURCES LIMITED, BEAR CAVE MOUNTAIN AREA, YUKON. BY H R BULLIS; G F MCARTHUR. 1974.
KEYWORDS: REGIONAL GEOLOGY [CLAIMS/PERMITS: LUCKY, BON].
NTS: 116J/05 [LAT 66-20; LONG 139-45]
COPIES MAY BE PURCHASED. DOCUMENT IN PAPER AND MICROFICHE FORMAT [1 MICROFICHE]

061064
BRASCAN RESOURCES LIMITED, BEAR CAVE MOUNTAIN AREA, YUKON. BY H R BULLIS; G F MCARTHUR. 1974.
KEYWORDS: REGIONAL GEOLOGY, METALLIC MINERALS [CLAIMS/PERMITS: LUCKY, BON].
NTS: 116J/05 [LAT 66-20; LONG 139-45]
COPIES MAY BE PURCHASED. DOCUMENT IN PAPER AND MICROFICHE FORMAT [1 MICROFICHE]

061065
BRASCAN RESOURCES LIMITED, BEAR CAVE MOUNTAIN AREA, YUKON. BY H R BULLIS. 1974.
KEYWORDS: REGIONAL GEOLOGY, STRUCTURAL GEOLOGY, TECTONICS, ECONOMIC GEOLOGY [CLAIMS/PERMITS: MOD].
NTS: 116J/05 [LAT 66-20; LONG 139-45]
COPIES MAY BE PURCHASED. DOCUMENT IN PAPER AND MICROFICHE FORMAT [1 MICROFICHE]

061066
BRASCAN RESOURCES LIMITED, BEAR CAVE MOUNTAIN AREA, YUKON. BY H R BULLIS. 1974.
KEYWORDS: REGIONAL GEOLOGY, TECTONICS [CLAIMS/PERMITS: MOD, BON].
NTS: 116J/05 [LAT 66-20; LONG 139-45]
COPIES MAY BE PURCHASED. DOCUMENT IN PAPER AND MICROFICHE FORMAT [1 MICROFICHE]

061067
BRASCAN RESOURCES LIMITED, BEAR CAVE MOUNTAIN AREA, YUKON. BY H R BULLIS. 1974.
KEYWORDS: REGIONAL GEOLOGY, METALLIC MINERALS, STRUCTURAL GEOLOGY, TECTONICS [CLAIMS/PERMITS: MOD, BON].
NTS: 116J/05 [LAT 66-20; LONG 139-45]
COPIES MAY BE PURCHASED. DOCUMENT IN PAPER AND MICROFICHE FORMAT [1 MICROFICHE]

116J/05 CONT'D

061068
BRASCAN RESOURCES LIMITED, BEAR CAVE MOUNTAIN AREA, YUKON. BY H R BULLIS. 1974.
KEYWORDS: REGIONAL GEOLOGY, METALLIC MINERALS, TECTONICS, ECONOMIC GEOLOGY [CLAIMS/PERMITS: GIRLY, ROX].
NTS: 116J/05 [LAT 66-20; LONG 139-45]
COPIES MAY BE PURCHASED. DOCUMENT IN PAPER AND MICROFICHE FORMAT [1 MICROFICHE]

061069
BRASCAN RESOURCES LIMITED, BEAR CAVE MOUNTAIN AREA, YUKON. BY H R BULLIS; G F MCARTHUR. 1974.
KEYWORDS: REGIONAL GEOLOGY, STRUCTURAL GEOLOGY [CLAIMS/PERMITS: GIRLY, ROX].
NTS: 116J/05 [LAT 66-20; LONG 139-45]
COPIES MAY BE PURCHASED. DOCUMENT IN PAPER AND MICROFICHE FORMAT [1 MICROFICHE]

061070
BRASCAN RESOURCES LIMITED, BEAR CAVE MOUNTAIN AREA, YUKON. BY H R BULLIS. 1974.
KEYWORDS: REGIONAL GEOLOGY, METALLIC MINERALS, TECTONICS, ECONOMIC GEOLOGY [CLAIMS/PERMITS: JULIE, ROX].
NTS: 116J/05 [LAT 66-20; LONG 139-45]
CONFIDENTIAL. DOCUMENT IN PAPER AND MICROFICHE FORMAT [1 MICROFICHE]

061190
BRASCAN RESOURCES LIMITED, BEAR CAVE MOUNTAIN AREA, YUKON. BY H R BULLIS. 1974.
KEYWORDS: REGIONAL GEOLOGY, METALLIC MINERALS, STRUCTURAL GEOLOGY, TECTONICS [CLAIMS/PERMITS: ROX].
NTS: 116J/05 [LAT 66-20; LONG 139-45]
COPIES MAY BE PURCHASED. DOCUMENT IN PAPER AND MICROFICHE FORMAT [1 MICROFICHE]

061251
WELCOME NORTH MINES LIMITED, YUKON AND MACKENZIE. BY J S BROCK. 1974.
KEYWORDS: REGIONAL GEOLOGY, METALLIC MINERALS, FOSSIL FUELS, ECONOMIC GEOLOGY [CLAIMS/PERMITS: RAIN, REEF, TAP, DICK, LIN, HORSESHOE, TEE, DEE, ICE, TET, ART, COAL LICENCE 25, COAL LICENCE 30].
NTS: 105D/05; 105I/12; 105O/01; 105P/06; 105P/10; 105P/14; 105P/15; 105P/16; 106A/01; 106A/03; 106C/08; 106C/09; 106C/10; 106C/16; 106F/02; 115I/03; 115I/05; 115I/06; 116J/05; 117A/08; 117A/09 [COVERS VAST AREA;]
COPIES MAY BE PURCHASED. DOCUMENT IN PAPER AND MICROFICHE FORMAT [1 MICROFICHE]

116K

061470
BRASCAN RESOURCES LIMITED, OGILVIE MOUNTAINS AREA, YUKON. BY H R BULLIS. 1974.
KEYWORDS: GEOCHEMISTRY, REGIONAL GEOLOGY, METALLIC MINERALS, STRUCTURAL GEOLOGY [CLAIMS/PERMITS: MOD, BON, LUCKY, GIRLY, ROX, JULIE, LORD, RAT, LYNX, JIM, GUN, MOKO, CHOPPER, YUM, BRANDY, TOAD, PEACH].
NTS: 116F; 116G; 116J; 116K [LAT 65-00 TO 67-00; LONG 138-00 TO 141-00]
COPIES MAY BE PURCHASED. DOCUMENT IN PAPER AND MICROFICHE FORMAT [6 MICROFICHE]

116K/01

061051
INEXCO MINING COMPANY, PORCUPINE RIVER AREA, YUKON. J R O'DONNELL. 1973.
KEYWORDS: GEOPHYSICS, GEOCHEMISTRY, REGIONAL GEOLOGY, STRUCTURAL GEOLOGY, TECTONICS, ECONOMIC GEOLOGY, METALLIC MINERALS [CLAIMS/PERMITS: MINK].
NTS: 116K/01 [LAT 66-10; LONG 140-10]
CONFIDENTIAL. DOCUMENT IN PAPER AND MICROFICHE FORMAT [4 MICROFICHE]

116K/08

090158
RIO ALTO EXPLORATION LIMITED, BEAR CAVE MOUNTAIN AREA, YUKON. BY M N CHERNOFF. 1976.
KEYWORDS: GEOCHEMISTRY, REGIONAL GEOLOGY, METALLIC MINERALS [CLAIMS/PERMITS: RIO, NATE, CARB].
NTS: 116K/08; 116K/09 [LAT 66-31; LONG 140-20]
CONFIDENTIAL. DOCUMENT IN PAPER AND MICROFICHE FORMAT [4 MICROFICHE]

090414
RIO ALTO EXPLORATION LIMITED, RUSTY SPRINGS AREA, YUKON. BY F M BECK. 1978.
KEYWORDS: GEOCHEMISTRY, REGIONAL GEOLOGY, ECONOMIC GEOLOGY, 30 DDH - 1839.35M [6035 FT] [CLAIMS/PERMITS: RIO, NATE, CARB, HG, JP, MOOSE].
NTS: 116K/08; 116K/09 [LAT 66-30; LONG 140-22]
CONFIDENTIAL. DOCUMENT IN PAPER AND MICROFICHE FORMAT [15 MICROFICHE]

090532
RIO ALTO EXPLORATION LIMITED, RUSTY SPRINGS AREA, YUKON. BY P S WHITE. 1979.
KEYWORDS: GEOPHYSICS, GEOCHEMISTRY, REGIONAL GEOLOGY, MINERALOGY, ECONOMIC GEOLOGY, METALLIC MINERALS [CLAIMS/PERMITS: RIO, CARB, HG, NATE, MOOSE, JP, YETI].
NTS: 116K/08; 116K/09 [LAT 66-31; LONG 140-20]
CONFIDENTIAL. DOCUMENT IN PAPER AND MICROFICHE FORMAT [4 MICROFICHE]

090685
RIO ALTO EXPLORATION LIMITED, PORCUPINE RANGES AREA, YUKON. BY J BANKOWSKI. 1980.
KEYWORDS: GEOPHYSICS, GEOCHEMISTRY, REGIONAL GEOLOGY, ECONOMIC GEOLOGY, 43 DDH - 2914.9M [9563 FT] [CLAIMS/PERMITS: RIO, NATE, CARB].
NTS: 116K/08; 116K/09 [LAT 66-31; LONG 140-23]
CONFIDENTIAL. DOCUMENT IN PAPER AND MICROFICHE FORMAT [2 MICROFICHE]

116K/08 CONT'D

091410
KENTON NATURAL RESOURCES CORPORATION, RUSTY SPRINGS AREA, YUKON. BY J W DAVIS; C H AUSSANT. 1982.
KEYWORDS: REGIONAL GEOLOGY, ECONOMIC GEOLOGY, METALLIC MINERALS, GEOCHEMISTRY, GEOPHYSICS, 8 DDH - 510M [1673 FT] [CLAIMS/PERMITS: RIO, CARB, NATE, HG, JP, MOOSE].
NTS: 116K/08; 116K/09 [LAT 66-30; LONG 140-25]
CONFIDENTIAL. DOCUMENT IN PAPER AND MICROFICHE FORMAT [2 VOL. 13 MICROFICHE]

091504
KENTON NATURAL RESOURCES CORPORATION, RUSTY SPRINGS AREA, YUKON. BY J W DAVIS; C H AUSSANT. 1984.
KEYWORDS: ECONOMIC GEOLOGY, REGIONAL GEOLOGY, GEOCHEMISTRY, GEOPHYSICS, METALLIC MINERALS, 2 DDH - 487M [1600 FT] [CLAIMS/PERMITS: RIO, CARB, NATE, HG, MOOSE, JP].
NTS: 116K/08; 116K/09 [LAT 66-30; LONG 140-25]
CONFIDENTIAL. DOCUMENT IN PAPER AND MICROFICHE FORMAT [8 MICROFICHE]

116K/09

090158
RIO ALTO EXPLORATION LIMITED, BEAR CAVE MOUNTAIN AREA, YUKON. BY M N CHERNOFF. 1976.
KEYWORDS: GEOCHEMISTRY, REGIONAL GEOLOGY, METALLIC MINERALS [CLAIMS/PERMITS: RIO, NATE, CARB].
NTS: 116K/08; 116K/09 [LAT 66-31; LONG 140-20]
CONFIDENTIAL. DOCUMENT IN PAPER AND MICROFICHE FORMAT [4 MICROFICHE]

090414
RIO ALTO EXPLORATION LIMITED, RUSTY SPRINGS AREA, YUKON. BY F M BECK. 1978.
KEYWORDS: GEOCHEMISTRY, REGIONAL GEOLOGY, ECONOMIC GEOLOGY, 30 DDH - 1839.35M [6035 FT] [CLAIMS/PERMITS: RIO, NATE, CARB, HG, JP, MOOSE].
NTS: 116K/08; 116K/09 [LAT 66-30; LONG 140-22]
CONFIDENTIAL. DOCUMENT IN PAPER AND MICROFICHE FORMAT [15 MICROFICHE]

090532
RIO ALTO EXPLORATION LIMITED, RUSTY SPRINGS AREA, YUKON. BY P S WHITE. 1979.
KEYWORDS: GEOPHYSICS, GEOCHEMISTRY, REGIONAL GEOLOGY, MINERALOGY, ECONOMIC GEOLOGY, METALLIC MINERALS [CLAIMS/PERMITS: RIO, CARB, HG, NATE, MOOSE, JP, YETI].
NTS: 116K/08; 116K/09 [LAT 66-31; LONG 140-20]
CONFIDENTIAL. DOCUMENT IN PAPER AND MICROFICHE FORMAT [4 MICROFICHE]

090685
RIO ALTO EXPLORATION LIMITED, PORCUPINE RANGES AREA, YUKON. BY J BANKOWSKI. 1980.
KEYWORDS: GEOPHYSICS, GEOCHEMISTRY, REGIONAL GEOLOGY, ECONOMIC GEOLOGY, 43 DDH - 2914.9M [9563 FT] [CLAIMS/PERMITS: RIO, NATE, CARB].
NTS: 116K/08; 116K/09 [LAT 66-31; LONG 140-23]
CONFIDENTIAL. DOCUMENT IN PAPER AND MICROFICHE FORMAT [2 MICROFICHE]

091410
KENTON NATURAL RESOURCES CORPORATION, RUSTY SPRINGS AREA, YUKON. BY J W DAVIS; C H AUSSANT. 1982.
KEYWORDS: REGIONAL GEOLOGY, ECONOMIC GEOLOGY, METALLIC MINERALS, GEOCHEMISTRY, GEOPHYSICS, 8 DDH - 510M [1673 FT] [CLAIMS/PERMITS: RIO, CARB, NATE, HG, JP, MOOSE].
NTS: 116K/08; 116K/09 [LAT 66-30; LONG 140-25]
CONFIDENTIAL. DOCUMENT IN PAPER AND MICROFICHE FORMAT [2 VOL. 13 MICROFICHE]

091504
KENTON NATURAL RESOURCES CORPORATION, RUSTY SPRINGS AREA, YUKON. BY J W DAVIS; C H AUSSANT. 1984.
KEYWORDS: ECONOMIC GEOLOGY, REGIONAL GEOLOGY, GEOCHEMISTRY, GEOPHYSICS, METALLIC MINERALS, 2 DDH - 487M [1600 FT] [CLAIMS/PERMITS: RIO, CARB, NATE, HG, MOOSE, JP].
NTS: 116K/08; 116K/09 [LAT 66-30; LONG 140-25]
CONFIDENTIAL. DOCUMENT IN PAPER AND MICROFICHE FORMAT [8 MICROFICHE]

1160/16

090320
AQUITAINE COMPANY OF CANADA LIMITED, BONNET LAKE AREA, YUKON. BY D NOAKES. 1977.
KEYWORDS: GEOPHYSICS, GEOCHEMISTRY [CLAIMS/PERMITS: NET].
NTS: 1160/16; 117A/03 [LAT 68-02; LONG 138-10]
CONFIDENTIAL. DOCUMENT IN PAPER AND MICROFICHE FORMAT [8 MICROFICHE]

090507
AQUITAINE COMPANY OF CANADA LIMITED, DRIFTWOOD RIVER AREA, YUKON. BY D NOAKES. 1978.
KEYWORDS: GEOPHYSICS, GEOCHEMISTRY, REGIONAL GEOLOGY, METALLIC MINERALS, ECONOMIC GEOLOGY, RADIOACTIVE MINERALS [CLAIMS/PERMITS: BEAR, TAB, ANT].
NTS: 1160/16 [LAT 67-56; LONG 138-15]
CONFIDENTIAL. DOCUMENT IN PAPER AND MICROFICHE FORMAT [7 MICROFICHE]

117A/02

090331
AQUITAINE COMPANY OF CANADA LIMITED, DRIFTWOOD RIVER AREA, YUKON. BY M F COWAN. 1977.
KEYWORDS: GEOPHYSICS, GEOCHEMISTRY, RADIOACTIVE MINERALS [CLAIMS/PERMITS: LIN].
NTS: 117A/02 [LAT 68-10; LONG 137-38]
CONFIDENTIAL. DOCUMENT IN PAPER AND MICROFICHE FORMAT [1 MICROFICHE]

117A/03

090320
AQUITAINE COMPANY OF CANADA LIMITED. BONNET LAKE AREA, YUKON. BY D NOAKES. 1977.
KEYWORDS: GEOPHYSICS, GEOCHEMISTRY [CLAIMS/PERMITS: NET].
NTS: 1160/16; 117A/03 [LAT 68-02; LONG 138-10]
CONFIDENTIAL. DOCUMENT IN PAPER AND MICROFICHE FORMAT [8 MICROFICHE]

117A/06

090319
AQUITAINE COMPANY OF CANADA LIMITED. BONNET LAKE AREA, YUKON. BY D NOAKES. 1977.
KEYWORDS: GEOPHYSICS, GEOCHEMISTRY, REGIONAL GEOLOGY [CLAIMS/PERMITS: BOU].
NTS: 117A/06 [LAT 68-20; LONG 138-09]
CONFIDENTIAL. DOCUMENT IN PAPER AND MICROFICHE FORMAT [7 MICROFICHE]

090508
AQUITAINE COMPANY OF CANADA LIMITED. BLOW RIVER AREA, YUKON. BY D NOAKES. 1978.
KEYWORDS: GEOPHYSICS, METALLIC MINERALS, REGIONAL GEOLOGY, ECONOMIC GEOLOGY, RADIOACTIVE MINERALS [CLAIMS/PERMITS: MAM].
NTS: 117A/06 [LAT 68-28; LONG 138-03]
CONFIDENTIAL. DOCUMENT IN PAPER AND MICROFICHE FORMAT [1 MICROFICHE]

117A/07

061906
AQUITAINE COMPANY OF CANADA LIMITED. BLOW RIVER AREA, YUKON. BY G HENDRICKSON; D NOAKES. 1979.
KEYWORDS: GEOPHYSICS, GEOCHEMISTRY, REGIONAL GEOLOGY, RADIOACTIVE MINERALS [CLAIMS/PERMITS: BON, TIE].
NTS: 117A/07 [LAT 68-17; LONG 137-50]
CONFIDENTIAL. RELEASE DATE RELEASE BY COMPANY. DOCUMENT IN PAPER AND MICROFICHE FORMAT [2 MICROFICHE]

090318
AQUITAINE COMPANY OF CANADA LIMITED. BONNET LAKE AREA, YUKON. BY D NOAKES. 1977.
KEYWORDS: GEOPHYSICS, GEOCHEMISTRY, REGIONAL GEOLOGY [CLAIMS/PERMITS: BON].
NTS: 117A/07 [LAT 68-17; LONG 137-50]
CONFIDENTIAL. DOCUMENT IN PAPER AND MICROFICHE FORMAT [7 MICROFICHE]

090509
AQUITAINE COMPANY OF CANADA LIMITED. BLOW RIVER AREA, YUKON. BY G HENDRICKSON; D NOAKES. 1978.
KEYWORDS: GEOPHYSICS, GEOCHEMISTRY, REGIONAL GEOLOGY, METALLIC MINERALS, RADIOACTIVE MINERALS [CLAIMS/PERMITS: BON].
NTS: 117A/07 [LAT 68-17; LONG 137-56]
CONFIDENTIAL. DOCUMENT IN PAPER AND MICROFICHE FORMAT [2 MICROFICHE]

117A/08

061251
WELCOME NORTH MINES LIMITED. YUKON AND MACKENZIE. BY J S BROCK. 1974.
KEYWORDS: REGIONAL GEOLOGY, METALLIC MINERALS, FOSSIL FUELS, ECONOMIC GEOLOGY [CLAIMS/PERMITS: RAIN, REEF, TAP, DICK, LIN, HORSESHOE, TEE, DEE, ICE, TET, ART, COAL LICENCE 25, COAL LICENCE 30].
NTS: 105D/05; 105I/12; 105O/01; 105P/06; 105P/10; 105P/14; 105P/15; 105P/16; 106A/01; 106A/03; 106C/08; 106C/09; 106C/10; 106C/16; 106F/02; 115I/03; 115I/05; 115I/06; 116J/05; 117A/08; 117A/09 [COVERS VAST AREA;]
COPIES MAY BE PURCHASED. DOCUMENT IN PAPER AND MICROFICHE FORMAT [1 MICROFICHE]

090002
WELCOME NORTH MINES LIMITED. FISH RIVER-RAPID CREEK AREA, YUKON. BY J S BROCK; H E NEAL. 1975.
KEYWORDS: GEOCHEMISTRY, REGIONAL GEOLOGY, METALLIC MINERALS, ECONOMIC GEOLOGY [CLAIMS/PERMITS: DELTA, DAWN, MAC].
NTS: 117A/08; 117A/09 [LAT 68-30; LONG 136-30]
COPIES MAY BE PURCHASED. DOCUMENT IN PAPER AND MICROFICHE FORMAT [3 MICROFICHE]

117A/09

061251
WELCOME NORTH MINES LIMITED. YUKON AND MACKENZIE. BY J S BROCK. 1974.
KEYWORDS: REGIONAL GEOLOGY, METALLIC MINERALS, FOSSIL FUELS, ECONOMIC GEOLOGY [CLAIMS/PERMITS: RAIN, REEF, TAP, DICK, LIN, HORSESHOE, TEE, DEE, ICE, TET, ART, COAL LICENCE 25, COAL LICENCE 30].
NTS: 105D/05; 105I/12; 105O/01; 105P/06; 105P/10; 105P/14; 105P/15; 105P/16; 106A/01; 106A/03; 106C/08; 106C/09; 106C/10; 106C/16; 106F/02; 115I/03; 115I/05; 115I/06; 116J/05; 117A/08; 117A/09 [COVERS VAST AREA;]
COPIES MAY BE PURCHASED. DOCUMENT IN PAPER AND MICROFICHE FORMAT [1 MICROFICHE]

090002
WELCOME NORTH MINES LIMITED. FISH RIVER-RAPID CREEK AREA, YUKON. BY J S BROCK; H E NEAL. 1975.
KEYWORDS: GEOCHEMISTRY, REGIONAL GEOLOGY, METALLIC MINERALS, ECONOMIC GEOLOGY [CLAIMS/PERMITS: DELTA, DAWN, MAC].
NTS: 117A/08; 117A/09 [LAT 68-30; LONG 136-30]
COPIES MAY BE PURCHASED. DOCUMENT IN PAPER AND MICROFICHE FORMAT [3 MICROFICHE]

117A/11 062124
A. HOIDAHL, MASON CREEK AREA, YUKON. BY A HOIDAHL. 1951.
KEYWORDS: GEOCHEMISTRY, ECONOMIC GEOLOGY, METALLIC MINERALS [CLAIMS/PERMITS: LONE EAGLE].
NTS: 117A/11 [LAT 68-34; LONG 138-05]
COPIES MAY BE PURCHASED. DOCUMENT IN PAPER AND MICROFICHE FORMAT [1 MICROFICHE]